

NOTICE!!

These documents have been scanned!

Do not place un-scanned documents beneath this notice!

Do not remove this notice from this file!

GPO Jacket No. 560-102
Print Order 61540
Rise Business Services, LLC
Job=AZ15 5/1/2019



Box Number= AZ15012



Claim Begin-End: AMC440759-AMC440890

1 Initial Receipt



AZ15012-18

AMC440519-AMC441162

United States Department of the Interior
Bureau of Land Management
 DIV OF LANDS, MINRLS & ENERGY
 ONE N CENTRAL AVE
 PHOENIX, AZ 85004 -4427
 Phone: 602-417-9200

Receipt


No: 3738766

Transaction #: 3844307

Date of Transaction: 01/06/2017

CUSTOMER:

COTTONWOOD GOLD COMAPNY
 1508 GENTRY WAY
 RENO,NV 89502-4406 US

ENTERED
JAN 11 2017
 BY: 

LINE #	QTY	DESCRIPTION	REMARKS	UNIT PRICE	TOTAL
		LOCATABLE MINERALS / MINING CLAIMS- NEW,UNADJUD, ONE OR MORE AUTH NOS / NEW MINING CLAIM PROCESSING FEE CASES: AMC440759/\$20.00, AMC440760/\$20.00, AMC440761/\$20.00, AMC440762/\$20.00, AMC440763/\$20.00, AMC440764/\$20.00, AMC440765/\$20.00, AMC440766/\$20.00, AMC440767/\$20.00, AMC440768/\$20.00, AMC440769/\$20.00, AMC440770/\$20.00, AMC440771/\$20.00, AMC440772/\$20.00, AMC440773/\$20.00, AMC440774/\$20.00, AMC440775/\$20.00, AMC440776/\$20.00, AMC440777/\$20.00, AMC440778/\$20.00, AMC440779/\$20.00, AMC440780/\$20.00, AMC440781/\$20.00, AMC440782/\$20.00, AMC440783/\$20.00, AMC440784/\$20.00, AMC440785/\$20.00, AMC440786/\$20.00, AMC440787/\$20.00, AMC440788/\$20.00, AMC440789/\$20.00, AMC440790/\$20.00, AMC440791/\$20.00, AMC440792/\$20.00, AMC440793/\$20.00, AMC440794/\$20.00, AMC440795/\$20.00, AMC440796/\$20.00, AMC440797/\$20.00, AMC440798/\$20.00, AMC440799/\$20.00, AMC440800/\$20.00, AMC440801/\$20.00, AMC440802/\$20.00, AMC440803/\$20.00, AMC440804/\$20.00, AMC440805/\$20.00, AMC440806/\$20.00, AMC440807/\$20.00, AMC440808/\$20.00, AMC440809/\$20.00, AMC440810/\$20.00, AMC440811/\$20.00, AMC440812/\$20.00, AMC440813/\$20.00, AMC440814/\$20.00,			

1	132.00	AMC440815/\$20.00, AMC440816/\$20.00, AMC440817/\$20.00, AMC440818/\$20.00, AMC440819/\$20.00, AMC440820/\$20.00, AMC440821/\$20.00, AMC440822/\$20.00, AMC440823/\$20.00, AMC440824/\$20.00, AMC440825/\$20.00, AMC440826/\$20.00, AMC440827/\$20.00, AMC440828/\$20.00, AMC440829/\$20.00, AMC440830/\$20.00, AMC440831/\$20.00, AMC440832/\$20.00, AMC440833/\$20.00, AMC440834/\$20.00, AMC440835/\$20.00, AMC440836/\$20.00, AMC440837/\$20.00, AMC440838/\$20.00, AMC440839/\$20.00, AMC440840/\$20.00, AMC440841/\$20.00, AMC440842/\$20.00, AMC440843/\$20.00, AMC440844/\$20.00, AMC440845/\$20.00, AMC440846/\$20.00, AMC440847/\$20.00, AMC440848/\$20.00, AMC440849/\$20.00, AMC440850/\$20.00, AMC440851/\$20.00, AMC440852/\$20.00, AMC440853/\$20.00, AMC440854/\$20.00, AMC440855/\$20.00, AMC440856/\$20.00, AMC440857/\$20.00, AMC440858/\$20.00, AMC440859/\$20.00, AMC440860/\$20.00, AMC440861/\$20.00, AMC440862/\$20.00, AMC440863/\$20.00, AMC440864/\$20.00, AMC440865/\$20.00, AMC440866/\$20.00, AMC440867/\$20.00, AMC440868/\$20.00, AMC440869/\$20.00, AMC440870/\$20.00, AMC440871/\$20.00, AMC440872/\$20.00, AMC440873/\$20.00, AMC440874/\$20.00, AMC440875/\$20.00, AMC440876/\$20.00, AMC440877/\$20.00, AMC440878/\$20.00, AMC440879/\$20.00, AMC440880/\$20.00, AMC440881/\$20.00, AMC440882/\$20.00, AMC440883/\$20.00, AMC440884/\$20.00, AMC440885/\$20.00, AMC440886/\$20.00, AMC440887/\$20.00, AMC440888/\$20.00, AMC440889/\$20.00, AMC440890/\$20.00	- n/a -	2640.00
		LOCATABLE MINERALS / MINING CLAIMS- NEW, UNADJUD, ONE OR MORE AUTH NOS / NEW MINING CLAIMS LOCATION FEE CASES: AMC440759/\$37.00, AMC440760/\$37.00, AMC440761/\$37.00, AMC440762/\$37.00, AMC440763/\$37.00, AMC440764/\$37.00, AMC440765/\$37.00, AMC440766/\$37.00, AMC440767/\$37.00, AMC440768/\$37.00, AMC440769/\$37.00, AMC440770/\$37.00, AMC440771/\$37.00, AMC440772/\$37.00, AMC440773/\$37.00, AMC440774/\$37.00, AMC440775/\$37.00, AMC440776/\$37.00,		

2

132.00

AMC440777/\$37.00, AMC440778/\$37.00,
AMC440779/\$37.00, AMC440780/\$37.00,
AMC440781/\$37.00, AMC440782/\$37.00,
AMC440783/\$37.00, AMC440784/\$37.00,
AMC440785/\$37.00, AMC440786/\$37.00,
AMC440787/\$37.00, AMC440788/\$37.00,
AMC440789/\$37.00, AMC440790/\$37.00,
AMC440791/\$37.00, AMC440792/\$37.00,
AMC440793/\$37.00, AMC440794/\$37.00,
AMC440795/\$37.00, AMC440796/\$37.00,
AMC440797/\$37.00, AMC440798/\$37.00,
AMC440799/\$37.00, AMC440800/\$37.00,
AMC440801/\$37.00, AMC440802/\$37.00,
AMC440803/\$37.00, AMC440804/\$37.00,
AMC440805/\$37.00, AMC440806/\$37.00,
AMC440807/\$37.00, AMC440808/\$37.00,
AMC440809/\$37.00, AMC440810/\$37.00,
AMC440811/\$37.00, AMC440812/\$37.00,
AMC440813/\$37.00, AMC440814/\$37.00,
AMC440815/\$37.00, AMC440816/\$37.00,
AMC440817/\$37.00, AMC440818/\$37.00,
AMC440819/\$37.00, AMC440820/\$37.00,
AMC440821/\$37.00, AMC440822/\$37.00,
AMC440823/\$37.00, AMC440824/\$37.00,
AMC440825/\$37.00, AMC440826/\$37.00,
AMC440827/\$37.00, AMC440828/\$37.00,
AMC440829/\$37.00, AMC440830/\$37.00,
AMC440831/\$37.00, AMC440832/\$37.00,
AMC440833/\$37.00, AMC440834/\$37.00,
AMC440835/\$37.00, AMC440836/\$37.00,
AMC440837/\$37.00, AMC440838/\$37.00,
AMC440839/\$37.00, AMC440840/\$37.00,
AMC440841/\$37.00, AMC440842/\$37.00,
AMC440843/\$37.00, AMC440844/\$37.00,
AMC440845/\$37.00, AMC440846/\$37.00,
AMC440847/\$37.00, AMC440848/\$37.00,
AMC440849/\$37.00, AMC440850/\$37.00,
AMC440851/\$37.00, AMC440852/\$37.00,
AMC440853/\$37.00, AMC440854/\$37.00,
AMC440855/\$37.00, AMC440856/\$37.00,
AMC440857/\$37.00, AMC440858/\$37.00,
AMC440859/\$37.00, AMC440860/\$37.00,
AMC440861/\$37.00, AMC440862/\$37.00,
AMC440863/\$37.00, AMC440864/\$37.00,
AMC440865/\$37.00, AMC440866/\$37.00,
AMC440867/\$37.00, AMC440868/\$37.00,
AMC440869/\$37.00, AMC440870/\$37.00,
AMC440871/\$37.00, AMC440872/\$37.00,
AMC440873/\$37.00, AMC440874/\$37.00,
AMC440875/\$37.00, AMC440876/\$37.00,

- n/a -

4884.00

		AMC440877/\$37.00, AMC440878/\$37.00, AMC440879/\$37.00, AMC440880/\$37.00, AMC440881/\$37.00, AMC440882/\$37.00, AMC440883/\$37.00, AMC440884/\$37.00, AMC440885/\$37.00, AMC440886/\$37.00, AMC440887/\$37.00, AMC440888/\$37.00, AMC440889/\$37.00, AMC440890/\$37.00			
3	132.00	LOCATABLE MINERALS / MINING CLAIMS- NEW,UNADJUD, ONE OR MORE AUTH NOS / NEW MINING CLAIMS MAINTENANCE FEE CASES: AMC440759/\$155.00, AMC440760/\$155.00, AMC440761/\$155.00, AMC440762/\$155.00, AMC440763/\$155.00, AMC440764/\$155.00, AMC440765/\$155.00, AMC440766/\$155.00, AMC440767/\$155.00, AMC440768/\$155.00, AMC440769/\$155.00, AMC440770/\$155.00, AMC440771/\$155.00, AMC440772/\$155.00, AMC440773/\$155.00, AMC440774/\$155.00, AMC440775/\$155.00, AMC440776/\$155.00, AMC440777/\$155.00, AMC440778/\$155.00, AMC440779/\$155.00, AMC440780/\$155.00, AMC440781/\$155.00, AMC440782/\$155.00, AMC440783/\$155.00, AMC440784/\$155.00, AMC440785/\$155.00, AMC440786/\$155.00, AMC440787/\$155.00, AMC440788/\$155.00, AMC440789/\$155.00, AMC440790/\$155.00, AMC440791/\$155.00, AMC440792/\$155.00, AMC440793/\$155.00, AMC440794/\$155.00, AMC440795/\$155.00, AMC440796/\$155.00, AMC440797/\$155.00, AMC440798/\$155.00, AMC440799/\$155.00, AMC440800/\$155.00, AMC440801/\$155.00, AMC440802/\$155.00, AMC440803/\$155.00, AMC440804/\$155.00, AMC440805/\$155.00, AMC440806/\$155.00, AMC440807/\$155.00, AMC440808/\$155.00, AMC440809/\$155.00, AMC440810/\$155.00, AMC440811/\$155.00, AMC440812/\$155.00, AMC440813/\$155.00, AMC440814/\$155.00, AMC440815/\$155.00, AMC440816/\$155.00, AMC440817/\$155.00, AMC440818/\$155.00, AMC440819/\$155.00, AMC440820/\$155.00, AMC440821/\$155.00, AMC440822/\$155.00, AMC440823/\$155.00, AMC440824/\$155.00, AMC440825/\$155.00, AMC440826/\$155.00, AMC440827/\$155.00, AMC440828/\$155.00, AMC440829/\$155.00, AMC440830/\$155.00, AMC440831/\$155.00, AMC440832/\$155.00, AMC440833/\$155.00, AMC440834/\$155.00, AMC440835/\$155.00, AMC440836/\$155.00, AMC440837/\$155.00, AMC440838/\$155.00,	- n/a -	20460.00	

	AMC440839/\$155.00, AMC440840/\$155.00, AMC440841/\$155.00, AMC440842/\$155.00, AMC440843/\$155.00, AMC440844/\$155.00, AMC440845/\$155.00, AMC440846/\$155.00, AMC440847/\$155.00, AMC440848/\$155.00, AMC440849/\$155.00, AMC440850/\$155.00, AMC440851/\$155.00, AMC440852/\$155.00, AMC440853/\$155.00, AMC440854/\$155.00, AMC440855/\$155.00, AMC440856/\$155.00, AMC440857/\$155.00, AMC440858/\$155.00, AMC440859/\$155.00, AMC440860/\$155.00, AMC440861/\$155.00, AMC440862/\$155.00, AMC440863/\$155.00, AMC440864/\$155.00, AMC440865/\$155.00, AMC440866/\$155.00, AMC440867/\$155.00, AMC440868/\$155.00, AMC440869/\$155.00, AMC440870/\$155.00, AMC440871/\$155.00, AMC440872/\$155.00, AMC440873/\$155.00, AMC440874/\$155.00, AMC440875/\$155.00, AMC440876/\$155.00, AMC440877/\$155.00, AMC440878/\$155.00, AMC440879/\$155.00, AMC440880/\$155.00, AMC440881/\$155.00, AMC440882/\$155.00, AMC440883/\$155.00, AMC440884/\$155.00, AMC440885/\$155.00, AMC440886/\$155.00, AMC440887/\$155.00, AMC440888/\$155.00, AMC440889/\$155.00, AMC440890/\$155.00			
TOTAL:				\$27,984.00

PAYMENT INFORMATION			
1	AMOUNT:	27984.00	POSTMARKED: 01/05/2017
	TYPE:	CHECK	RECEIVED: 01/05/2017
	CHECK NO:	5748	
	NAME:	HAMM, JACK C 60892 ME ROAD COLLBRAN CO 81624 US	

REMARKS

This receipt was generated by the automated BLM Collections and Billing System and is a paper representation of a portion of the official electronic record contained therein.

NOTICE!!

These documents have been scanned!

Do not place un-scanned documents beneath this notice!

Do not remove this notice from this file!

GPO Jacket No. 560-102
Print Order 61540
Rise Business Services, LLC
Job=AZ15 5/1/2019



Box Number= AZ15012



Claim Begin-End: AMC440759-AMC440890

2 Correspondence



AZ15012-18

AMC440519-AMC441162

**NO
DOCUMENTS
FOUND**

NO DOCUMENTS FOUND
NO DOCUMENTS FOUND

NOTICE!!

These documents have been scanned!

Do not place un-scanned documents beneath this notice!

Do not remove this notice from this file!

GPO Jacket No. 560-102
Print Order 61540
Rise Business Services, LLC
Job=AZ15 5/1/2019



Box Number= AZ15012



Claim Begin-End: AMC440759-AMC440890

3 Transfers



AZ15012-18

AMC440519-AMC441162



DECONCINI McDONALD YETWIN & LACY

A PROFESSIONAL CORPORATION
ATTORNEYS AT LAW

2525 EAST BROADWAY BOULEVARD • SUITE 200 • TUCSON, ARIZONA 85716-5300
(520) 322-5000 • (520) 322-5585 (FAX)

AMC 440759

DMYL.COM

DENISE M. BAINTON
ALICE W. CALLISON
BARRY M. COREY
JODY A. CORRALES
PETER B. GOLDMAN
NATHAN B. HANNAH
STEVEN J. ITKIN
JAMES A. JUTRY
JOHN C. LACY
ZELMA LETARTE
KATHRYN B. NELSON

RYAN D. O'NEAL
JOHN C. RICHARDSON
LISA ANNE SMITH
SPENCER A. SMITH
SESALY O. STAMPS
JAMES M. SUSA
PAUL M. TILLEY
MEGAN J. TROG
CARY F. URMAN
MICHAEL R. URMAN

OF COUNSEL:

RICHARD M. YETWIN
BARRON & ASSOCIATES, P.C. - JOHN H. BARRON, III

FIRM FOUNDERS:

EVO A. DECONCINI (1901-1986)
JOHN R. McDONALD (1933-2012)
DENNIS W. DECONCINI

PHOENIX OFFICE:

7310 NORTH 16TH STREET, SUITE 205
PHOENIX, ARIZONA 85020
(602) 282-0500
FAX: (602) 282-0520

April 14, 2017

Arizona Bureau of Land Management
One N. Central Avenue, Suite 800
Phoenix, AZ 85004

RE: Notice of Transfer of Interest

Ladies and Gentlemen:

Notice is hereby given pursuant to 43 C.F.R. § 3833.32(b) that, by the enclosed Mining Deed dated February 24, 2017, Western Mine Services, Inc., Tesoro Gold Company, Lion Mountain Properties, Inc., Arden Salvage Company, Mohave Mine Limited Partnership, and Cottonwood Gold Co., have transferred their interest in 132 unpatented lode/placer mining claims (the "Claims") to DDS Resources, LLC, an Arizona limited liability company:

1. The Claims transferred are in Mohave County, Arizona, the names of which and the serial numbers assigned to each claim are set forth in Exhibit A of the enclosed Quitclaim Deed.
2. The name and mailing list of the entity to which the claims have been transferred is:
DDS Resources, LLC
2498 Golf Links Circle
Santa Clara, CA 95050
3. A check in the amount of \$1,320.00 is enclosed to cover the fee for the transfer of 132 claims as indicated on the table at 43 C.F.R. § 3830.21.

Sincerely,

Kathryn A. Smith, CP
Certified Paralegal

Encl.

cc R. Dixon Speas w/encls
I:\FILES\DOCS\SPEA04\150506\LTR\1161812.DOCX

PLEASE REPLY TO TUCSON
KSMITH@DMYL.COM

2017 APR 21 P 2:43
RECEIVED
FEDERAL BUREAU OF LAND MANAGEMENT
PHOENIX, ARIZONA



WHEN RECORDED, RETURN TO:

Michael R. Urman
DeConcini McDonald Yetwin & Lacy, P.C.
2525 E. Broadway, Suite 200
Tucson, AZ 85716-5300

Exempt pursuant to A.R.S. §11-1134(A)(6)

MINING DEED

For good and valuable consideration, the receipt and sufficiency of which is hereby acknowledged, Western Mine Services, Inc., a Delaware corporation; Lawrence T. Atkinson, an unmarried man; Lawrence T. Atkinson, dba Western Mine Services; Gold Ram Claims Trust; Tesoro Gold Company, a Nevada corporation; Lion Mountain Properties, Inc., a Nevada corporation; Arden Salvage Company, a Nevada corporation; Mohave Mines Limited Partnership; and Cottonwood Gold Co., an Arizona corporation (collectively, "**Grantors**"), do, subject to the paramount right and title of the United States of America and the limitations under the General Mining Law, hereby grant, sell and convey to DDS Resources, LLC, an Arizona limited liability company ("**Grantee**"), those certain lode mining claims situated in Mohave County, Arizona, the names of which, the place of record of the location notices thereof in the official records of Mohave County and the serial numbers assigned by the Arizona State Office of the Bureau of Land Management are set forth in Exhibit A attached hereto and made a part hereof (the "**Property**").

TOGETHER WITH any and all extralateral and other associated rights, tenements, hereditaments and appurtenances thereto belonging, or otherwise appertaining thereto.

SUBJECT TO:

1. The paramount title of the United States;
2. All existing roads, rights-of-way and easements of record in the office of the recorder of Mohave County, Arizona, and the Arizona State Office of the Bureau of Land Management; and
3. All leases, permits, approvals and other rights heretofore or hereafter granted by the United States in its administration of its paramount title.
4. Any third party ownership of, or encumbrance on, personal property located on the Property.

RECORDED
FEB 21 2 44 PM

Grantors hereby remake, for the benefit of Grantee, all of those representations and warranties of Grantors contained in that certain Loan Settlement Agreement dated February 20, 2017, by and between Grantors and Grantee, and Grantors further represent and warrant that the Property is free of monetary liens and encumbrances, but subject to all matters of record.

Grantors hereby bind themselves and their successors to warrant and defend their possessory title as against all acts of the Grantors herein and no others, subject to the matters set forth above.

IN WITNESS WHEREFOR, Grantors have executed this Mining Deed to be effective on February 24, 2017.

GRANTORS:

WESTERN MINE SERVICES, INC., a
Delaware corporation

By: *L. T. Atkinson*
Its: President

L. T. Atkinson
Lawrence T. Atkinson, an unmarried man

L. T. Atkinson
Lawrence T. Atkinson, dba Western Mine
Services Gold Ram Claims Trust

TESORO GOLD COMPANY, a Nevada
corporation

By: *L. T. Atkinson*
Its: President

LION MOUNTAIN PROPERTIES, INC.,
A Nevada corporation

By: *L. T. Atkinson*
Its: President


RECEIVED
BLM AZ STATE OFFICE
2017 APR 21 P 2:44
PHOENIX, ARIZONA


By: J. L. Atkinson
Its: President

By: L. J. Atkinson
Its: General Partnership

By: L. Y. Atkinson
Its: President

The foregoing instrument was acknowledged before me this 21st day of February, 2017, by LAURENCE T. ATKINSON, PRESIDENT of Western Mine Services, Inc., a Delaware corporation. March 10


Notary Public



2017 APR 21 PM 2:04

STATE OF NEVADA)

SS:

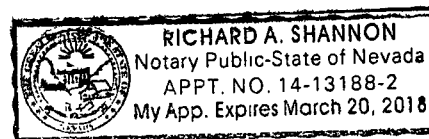
County of WASHOE)

The foregoing instrument was acknowledged before me this 21st day of ~~February~~ March, 2017, by Lawrence T. Atkinson, an unmarried man

My Commission Expires:

MARCH 20, 2018

Richard A. Shannon
Notary Public



STATE OF NEVADA)

SS:

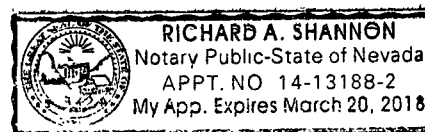
County of WASHOE)

The foregoing instrument was acknowledged before me this 21st day of ~~February~~ March, 2017, by Lawrence T. Atkinson, dba Western Mine Services Gold Ram Claims Trust.

My Commission Expires:

MARCH 20, 2018

Richard A. Shannon
Notary Public



STATE OF NEVADA)

SS:

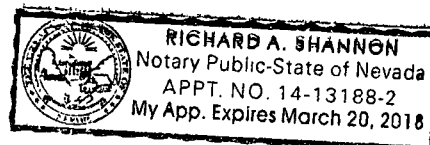
County of WASHOE)

The foregoing instrument was acknowledged before me this 21st day of ~~February~~ March, 2017, by LAWRENCE T. ATKINSON President of Tesoro Gold Company, a Nevada corporation.

My Commission Expires:

MARCH 20, 2018

Richard A. Shannon
Notary Public



2017 APR 21 P 2:44

STATE OF NEVADA)

SS:

County of WASHOE)

The foregoing instrument was acknowledged before me this 21st day of March, 2017, by LAURENCE T. ATKINSON, President of Lion Mountain Properties, Inc., a Nevada corporation.

My Commission Expires:
MARCH 20, 2017

Richard A. Shannon
Notary Public

STATE OF NEVADA)

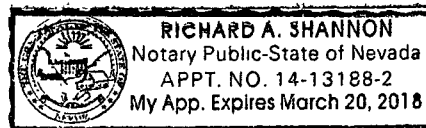
SS:

County of WASHOE)

The foregoing instrument was acknowledged before me this 21st day of March, 2017, by LAURENCE T. ATKINSON, OWNER of Arden Salvage Company, a Nevada corporation.

My Commission Expires:
MARCH 20, 2017

Richard A. Shannon
Notary Public



STATE OF NEVADA)

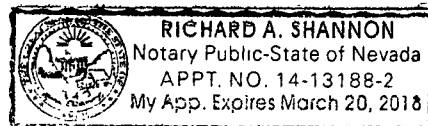
SS:

County of WASHOE)

The foregoing instrument was acknowledged before me this 21st day of March, 2017, by LAURENCE T. ATKINSON, General Partner of Mohave Mines Limited Partnership.

My Commission Expires:
MARCH 20, 2017

Richard A. Shannon
Notary Public



2017 APR 21 P 3:44

STATE OF NEVADA)

) SS:

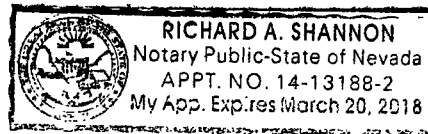
County of WASHOE)

The foregoing instrument was acknowledged before me this 21st March day of ~~February~~, 2017, by LAWRENCE T. ATKINSON . OWNER of Cottonwood Gold Co., an Arizona corporation.

My Commission Expires:

MARCH 20, 2017

Richard A. Shannon
Notary Public



2017 APR 21 P 2:44

United States Department of the Interior
Bureau of Land Management
DIV OF LANDS, MINRLS & ENERGY
ONE N CENTRAL AVE
PHOENIX, AZ 85004 -4427
Phone: 602-417-9200

Receipt

No: 3817823

Transaction #: 3925745	
Date of Transaction: 04/24/2017	
CUSTOMER:	
	DDS RESOURCES LLC 2498 GOLF LINKS CIR SANTA CLARA, CA 95050-7005 US

LINE #	QTY	DESCRIPTION	REMARKS	UNIT PRICE	TOTAL
1	1.00	LOCATABLE MINERALS / MINING CLAIMS- NOT NEW-UNADJUD, ONE AUTH NO. ONLY / MINING CLAIM MONEY RECEIVED CASES: AMC440759/\$1320.00	TRF/132	- n/a -	1320.00
TOTAL:					\$1,320.00

PAYMENT INFORMATION				
1	AMOUNT:	1320.00	POSTMARKED:	04/17/2017
	TYPE:	CHECK	RECEIVED:	04/21/2017
	CHECK NO:	4087		
	NAME:	SPEAS, DEBORAH 2498 GOLF LINKS CIR SANTA CLARA CA 95050-7005 US		

REMARKS

This receipt was generated by the automated BLM Collections and Billing System and is a paper representation of a portion of the official electronic record contained therein.

For transfer of:
AMC 440759 - AMC 440890
from Cottonwood Gold Co
to
DDS Resources

EXHIBIT A
Property Defined

The Property consists of the following described lode mining claims situated in the Mohave County, Arizona, the names of which, the place of record of the location notices thereof in the official records of Mohave County and the serial numbers assigned by the Arizona State Office of the Bureau of Land Management are as follows:

Claim Name	Location Date	Mohave County Records	BLM Serial AMC No.
M1	10/18/2016	2017-000692	440759
M2	10/18/2016	2017-000693	440760
M3	10/18/2016	2017-000801	440761
M4	10/18/2016	2017-000694	440762
M5	10/18/2016	2017-000804	440763
M6	10/18/2016	2017-000695	440764
M7	10/18/2016	2017-000696	440765
M8	10/18/2016	2017-000697	440766
M9	10/18/2016	2017-000698	440767
M10	10/18/2016	2017-000699	440768
M11	10/18/2016	2017-000700	440769
M12	10/18/2016	2017-000701	440770
M13	10/18/2016	2017-000702	440771
M14	10/18/2016	2017-000703	440772
M15	10/18/2016	2017-000704	440773
M16	10/18/2016	2017-000705	440774
M17	10/18/2016	2017-000706	440775
M18	10/18/2016	2017-000707	440776
M19	10/18/2016	2017-000708	440777
M20	10/18/2016	2017-000709	440778
M21	10/18/2016	2017-000710	440779
M22	10/18/2016	2017-000711	440780
M23	10/18/2016	2017-000712	440781
M24	10/18/2016	2017-000713	440782
M25	10/18/2016	2017-000714	440783
M26	10/18/2016	2017-000715	440784
M27	10/18/2016	2017-000716	440785
M28	10/18/2016	2017-000717	440786
M29	10/18/2016	2017-000718	440787
M30	10/18/2016	2017-000719	440788
M31	10/18/2016	2017-000720	440789
M32	10/18/2016	2017-000721	440790
M33	10/18/2016	2017-000722	440791
M34	10/18/2016	2017-000723	440792

Claim Name	Location Date	Mohave County Records	BLM Serial AMC No.
M35	10/18/2016	2017-000724	440793
M36	10/18/2016	2017-000725	440794
M37	10/18/2016	2017-000726	440795
M38	10/18/2016	2017-000727	440796
M39	10/18/2016	2017-000728	440797
M40	10/18/2016	2017-000729	440798
M41	10/18/2016	2017-000730	440799
M42	10/18/2016	2017-000731	440800
M43	10/18/2016	2017-000732	440801
M44	10/18/2016	2017-000733	440802
M45	10/18/2016	2017-000734	440803
M46	10/18/2016	2017-000735	440804
M47	10/18/2016	2017-000736	440805
M48	10/18/2016	2017-000737	440806
M49	10/18/2016	2017-000738	440807
M50	10/18/2016	2017-000739	440808
M51	10/18/2016	2017-000740	440809
M52	10/18/2016	2017-000741	440810
M53	10/18/2016	2017-000742	440811
M54	10/18/2016	2017-000743	440812
M55	10/18/2016	2017-000744	440813
M56	10/18/2016	2017-000745	440814
M57	10/18/2016	2017-000746	440815
M58	10/18/2016	2017-000747	440816
M59	10/18/2016	2017-000748	440817
M60	10/18/2016	2017-000749	440818
M61	10/18/2016	2017-000750	440819
M62	10/18/2016	2017-000752	440820
M63	10/18/2016	2017-000751	440821
M64	10/18/2016	2017-000753	440822
M65	10/18/2016	2017-000754	440823
M66	10/18/2016	2017-000755	440824
M67	10/18/2016	2017-000756	440825
M68	10/18/2016	2017-000757	440826
M69	10/18/2016	2017-000758	440827
M70	10/18/2016	2017-000759	440828
M71	10/18/2016	2017-000760	440829
M72	10/18/2016	2017-000761	440830
M73	10/18/2016	2017-000762	440831
M74	10/18/2016	2017-000763	440832
M75	10/18/2016	2017-000764	440833
M76	10/18/2016	2017-000765	440834
M77	10/18/2016	2017-000766	440835

Claim Name	Location Date	Mohave County Records	BLM Serial AMC No.
M78	10/18/2016	2017-000767	440836
M79	10/18/2016	2017-000768	440837
M80	10/18/2016	2017-000769	440838
M81	10/18/2016	2017-000770	440839
M82	10/18/2016	2017-000771	440840
M83	10/18/2016	2017-000772	440841
M84	10/18/2016	2017-000773	440842
M85	10/18/2016	2017-000774	440843
M86	10/18/2016	2017-000775	440844
M87	10/18/2016	2017-000776	440845
M88	10/18/2016	2017-000777	440846
M89	10/18/2016	2017-000778	440847
M90	10/18/2016	2017-000779	440848
M91	10/18/2016	2017-000780	440849
M92	10/18/2016	2017-000781	440850
M93	10/18/2016	2017-000782	440851
M94	10/18/2016	2017-000783	440852
M95	10/18/2016	2017-000784	440853
M96	10/18/2016	2017-000785	440854
M97	10/18/2016	2017-000786	440855
M98	10/18/2016	2017-000787	440856
M99	10/18/2016	2017-000788	440857
M100	10/18/2016	2017-000789	440858
M101	10/18/2016	2017-000790	440859
M102	10/18/2016	2017-000791	440860
M103	10/18/2016	2017-000792	440861
M104	10/18/2016	2017-000793	440862
M105	10/18/2016	2017-000794	440863
M106	10/18/2016	2017-000795	440864
M107	10/18/2016	2017-000796	440865
M108	10/18/2016	2017-000797	440866
M109	10/18/2016	2017-000798	440867
M110	10/18/2016	2017-000799	440868
M111	10/18/2016	2017-000800	440869
M112	10/18/2016	2017-000802	440870
M113	10/18/2016	2017-000803	440871
M114	10/18/2016	2017-000805	440872
RAYDUE 248	10/13/2016	2017-000674	440873
RAYDUE 249	10/13/2016	2017-000675	440874
RAYDUE 251	10/13/2016	2017-000676	440875
RAYDUE 253	10/13/2016	2017-000677	440876
RAYDUE 254	10/13/2016	2017-000678	440877
RAYDUE 255	10/13/2016	2017-000679	440878

2017 AUG 21 P 2:44

Claim Name	Location Date	Mohave County Records	BLM Serial AMC No.
MILL SITE 1	10/13/2016	2017-000680	440879
MILL SITE 2	10/13/2016	2017-000681	440880
MILL SITE 4	10/13/2016	2017-000682	440881
MILL SITE 5	10/13/2016	2017-000683	440882
MILL SITE 6	10/13/2016	2017-000684	440883
MILL SITE 7	10/13/2016	2017-000685	440884
MILL SITE 8	10/13/2016	2017-000686	440885
MILL SITE 9	10/13/2016	2017-000687	440886
MILL SITE 10	10/13/2016	2017-000688	440887
MILL SITE 11	10/13/2016	2017-000689	440888
MILL SITE 13	10/13/2016	2017-000690	440889
MILL SITE 14	10/13/2016	2017-000691	440890

I:\FILES\DOCS\SPEA04\150506\DOC\1115450.DOCX

2017 APR 21 P 2:45
 [Illegible Stamp]

NOTICE!!

These documents have been scanned!

Do not place un-scanned documents beneath this notice!

Do not remove this notice from this file!

GPO Jacket No. 560-102
Print Order 61540
Rise Business Services, LLC
Job=AZ15 5/1/2019



Box Number= AZ15012



Claim Begin-End: AMC440759-AMC440890

4 Annual Filings



AZ15012-18

AMC440519-AMC441162



Am^a 443147
443380
447986
440759

VIA FedEx 7728 1997 9625

July 25, 2018

Department of the Interior
Bureau of Land Management
Arizona State Office
1 North Central Ave.
Phoenix, AZ 85004
Attn: Public Room

RECEIVED
BLM AZ STATE OFFICE
2018 JUL 30 P 1:42
PHOENIX, ARIZONA

RE: Transfer of Interest, 160 mining claims


Dear Sir or Madam:

We have enclosed two (3) Quitclaim Deeds to transfer the interest in unpatented mining claims and mill sites from Nevada Pacific Gold (US) Inc. to Mohave Mine Partnership and DDS Resources. We have enclosed check # 24476, in the amount of \$1,730.00 as payment of the \$10.00 per claim transfer of interest fee for 160 mining claims.

Please return the BLM stamped documents to my attention at the address below.

Sincerely,

Paula M. Dodds
Paula M. Dodds
Land Manager



4323469

160

**Unpatented mining claims
Exemption Code A6**

Recorded at the request of and
when recorded return to:

Nevada Pacific Gold (US) Inc.
2215 N. 5th St.
Elko NV 89801
Attn: Land Department

Quitclaim Deed

This Quitclaim Deed is made and entered into effective on the date stated below, by and between Nevada Pacific Gold (US), Inc., a Nevada corporation, ("Grantor"); and Mohave Mine Partnership LLC, an Arizona Limited Liability Company ("Grantee").

Grantor, for and in consideration of the sum of ten dollars (\$10.00), lawful money of the United States of America, to Grantor paid by Grantee, and other good and valuable consideration, the receipt of which is acknowledged, quitclaims to Grantee and Grantee's successors and assigns forever, all of Grantor's right, title and interest in and to those certain unpatented mining claims, situated in Mohave County, State of Arizona, and more particularly described in Exhibit A attached to and incorporated by reference in this Quitclaim Deed.

Together with all dips, spurs, and angles, in and to all the ores, mineral-bearing quartz, rock and earth or other deposits, and in and to all of the rights, privileges, franchises, tenements, hereditaments and appurtenances belonging or appertaining to the unpatented mining claims, including all after acquired title.

Grantor has executed this Quitclaim Deed effective on July 16, 2018.

GRANTOR:

Nevada Pacific Gold (US), Inc., a Nevada corporation

By: Andrew Laboni


Printed Name: Andrew Laboni

Title: Corporate Secretary

PHOENIX, ARIZONA


2018 JUL 30 P 1:42

RECEIVED
BLM AZ STATE OFFICE



MUNICIPALITY OF TORONTO)
)ss.
PROVINCE OF ONTARIO)

 This Quitclaim Deed was acknowledged before me on 16th July, 2018, by
Andrew Iaboni.



Notary Public
My commission does not expire.

RECEIVED
BLM ADJUTANT OFFICE
2018 JUL 30 P 1:42
PHOENIX, ARIZONA

Exhibit A
Property Description
The following fifteen (15) unpatented lode mining claims,
situated in Mohave County Arizona

Claim Name	Location Date	BLM Serial AMC No.	Claim Type	Mohave County Recording	count
Ambassador	3/29/2017	443147	Lode	2017014592	1
Golden Door Extension 95	3/29/2017	443148	Lode	2017014587	2
Golden Door Extension 97	3/29/2017	443149	Lode	2017014588	3
Golden Door Extension 100	3/29/2017	443150	Lode	2017014589	4
Golden Door Extension 147	3/29/2017	443151	Lode	2017014585	5
Golden Door Extension 149	3/29/2017	443152	Lode	2017014586	6
Janie No 1	3/29/2017	443153	Lode	2017014590	7
Janie No 2	3/29/2017	443154	Lode	2017014591	8
Apex #1	4/9/2017	443380	Lode	2017016905	9
Apex #2	4/9/2017	443381	Lode	2017016906	10
Golden Door No.2	4/9/2017	443382	Lode	2017016908	11
Golden Door #7	4/9/2017	443383	Lode	2017016909	12
Moneta	4/9/2017	443384	Lode	2017016907	13
Moss #1	4/9/2017	443385	Lode	2017016903	14
Moss #2	4/9/2017	443386	Lode	2017016904	15

15

RECEIVED
BLM ARIZONA OFFICE
2018 JUL 30 P 1:42
PHOENIX, ARIZONA

**Unpatented mining claims
Exemption Code A6**

Recorded at the request of and
when recorded return to:

Nevada Pacific Gold (US), Inc.
3215 N 5th St
Elko, NV 89801
Attn: Land Department

Quitclaim Deed

This Quitclaim Deed is made and entered into effective on the date stated below, by and between Nevada Pacific Gold (US), Inc., a Nevada corporation, ("Grantor"); and DDS Resources LLC, an Arizona limited liability company and Mohave Mine Partnership LLC, an Arizona Limited Liability Company ("Grantees").

Grantor, for and in consideration of the sum of ten dollars (\$10.00), lawful money of the United States of America, to Grantor paid by Grantees, and other good and valuable consideration, the receipt of which is acknowledged, quitclaims to Grantee and Grantee's successors and assigns forever, all of Grantor's right, title and interest in and to those certain unpatented mining claims, situated in Mohave County, State of Arizona, and more particularly described in Exhibit A attached to and incorporated by reference in this Quitclaim Deed.

Together with all dips, spurs, and angles, in and to all the ores, mineral-bearing quartz, rock and earth or other deposits, and in and to all of the rights, privileges, franchises, tenements, hereditaments and appurtenances belonging or appertaining to the unpatented mining claims, including all after acquired title.

Grantor has executed this Quitclaim Deed effective on 16th July, 2018.

GRANTOR:


Nevada Pacific Gold (US), Inc., a Nevada corporation

By: 

Printed Name: Andrew Iaboni


Title: Corporate Secretary

RECEIVED
BLM AZ STATE OFFICE
2018 JUL 30 P 1:42
PHOENIX, ARIZONA



MUNICIPALITY OF TORONTO)
)ss.
PROVINCE OF ONTARIO)

This Quitclaim Deed was acknowledged before me on 16th July, 2018, by Andrew Iaboni.



Notary Public
My commission does not expire.

RECEIVED
BLM AT STATE OFFICE
2018 JUL 30 P 1:42
PHOENIX, ARIZONA

Exhibit A
Property Description
The following thirteen (13) unpatented lode mining claims,
situated in Mohave County Arizona

Claim Name	BLM Serial No.	Location Date	Claim Type	Gila and Salt River Meridian Township, Range, Section, Aliquot	Mohave County Recording	count
NPG 17	AMC447986	9/19/2017	Lode	T24N-R21W, Sec. 4: NW, Sec. 5: NE	2017058735	1
NPG 18	AMC447987	9/19/2017	Lode	T24N-R21W, Sec. 4: NW	2017058736	2
NPG 19	AMC447988	9/19/2017	Lode	T24N-R21W, Sec. 4: NW, NE	2017058737	3
NPG 20	AMC447989	9/19/2017	Lode	T24N-R21W, Sec. 4: NE	2017058738	4
NPG 22	AMC447990	9/19/2017	Lode	T24N-R21W, Sec. 4: NW, Sec. 5: NE; T25N-R21W, Sec. 33: SW	2017058739	5
NPG 23	AMC447991	9/19/2017	Lode	T24N-R21W, Sec. 4: NW T25N-R21W, Sec. 33: SW, SE	2017058740	6
NPG 24	AMC447992	9/19/2017	Lode	T24N-R21W, Sec. 4: NE, NW; T25N-R21W, Sec. 33: SE	2017058741	7
NPG 25	AMC447993	9/19/2017	Lode	T24N-R21W, Sec. 4: NE; T25N-R21W, Sec. 33: SE, Sec. 34: SW	2017058742	8
NPG 28	AMC447994	9/19/2017	Lode	T25N-R21W, Sec. 33: SW, SE	2017058743	9
NPG 29	AMC447995	9/19/2017	Lode	T25N-R21W, Sec. 33: SE	2017058744	10
NPG 30	AMC447996	9/19/2017	Lode	T25N-R21W, Sec. 33: SE, Sec. 34: SW	2017058745	11
NPG 33	AMC447997	9/19/2017	Lode	T25N-R21W, Sec. 33: SE, Sec. 34: SW	2017058746	12
NPG 37	AMC447998	9/19/2017	Lode	T25N-R21W, Sec. 33: SE, Sec. 34: SW	2017058747	13

13

RECEIVED
BLM ARIZONA OFFICE
2018 JUL 30 P 1:42
PHOENIX, ARIZONA

**Unpatented mining claims
Exemption Code A6**

Recorded at the request of and
when recorded return to:

Nevada Pacific Gold (US) Inc
7215 N. 5th St
Elko NV 89801
Attn. Land Department

Quitclaim Deed

This Quitclaim Deed is made and entered into effective on the date stated below by Nevada Pacific Gold (US) Inc., a Nevada corporation ("Grantor"); and DDS Resources LLC, an Arizona limited liability company ("Grantee").

Grantor, for and in consideration of the sum of ten dollars (\$10.00), lawful money of the United States of America, to Grantor paid by Grantee, and other good and valuable consideration, the receipt of which is acknowledged, quitclaims to Grantee and Grantee's successors and assigns forever, all of Grantor's right, title and interest in and to those certain unpatented mining claims, situated in Mohave County, State of Arizona, and more particularly described in Exhibit A attached to and incorporated by reference in this Quitclaim Deed.

Together with all dips, spurs, and angles, in and to all the ores, mineral-bearing quartz, rock and earth or other deposits, and in and to all of the rights, privileges, franchises, tenements, hereditaments and appurtenances belonging or appertaining to the unpatented mining claims, including all after acquired title.

Grantor has executed this Quitclaim Deed effective on 16th July, 2018.

GRANTOR:

Nevada Pacific Gold (US) Inc., a Nevada corporation

By: 

Printed Name: Andrew Iaboni

Title: Corporate Secretary

RECEIVED
RLM AT STATE OFFICE
2018 JUL 30 P 1:43
PHOENIX, ARIZONA

RECEIVED
BLM AZ STATE OFFICE

2018 JUL 30 P 1:43

PHOENIX, ARIZONA

Exhibit A

Property Description

The following one hundred twenty (120) unpatented lode mining claims
and twelve (12) mill site claims, situated in Mohave County Arizona

Claim Name	Location Date	BLM Serial AMC No.	Claim Type	Mohave County Recording	count
M1	10/18/2016	440759	Lode	2017-000692	1
M2	10/18/2016	440760	Lode	2017-000693	2
M3	10/18/2016	440761	Lode	2017-000801	3
M4	10/18/2016	440762	Lode	2017-000694	4
M5	10/18/2016	440763	Lode	2017-000804	5
M6	10/18/2016	440764	Lode	2017-000695	6
M7	10/18/2016	440765	Lode	2017-000696	7
M8	10/18/2016	440766	Lode	2017-000697	8
M9	10/18/2016	440767	Lode	2017-000698	9
M10	10/18/2016	440768	Lode	2017-000699	10
M11	10/18/2016	440769	Lode	2017-000700	11
M12	10/18/2016	440770	Lode	2017-000701	12
M13	10/18/2016	440771	Lode	2017-000702	13
M14	10/18/2016	440772	Lode	2017-000703	14
M15	10/18/2016	440773	Lode	2017-000704	15
M16	10/18/2016	440774	Lode	2017-000705	16
M17	10/18/2016	440775	Lode	2017-000706	17
M18	10/18/2016	440776	Lode	2017-000707	18
M19	10/18/2016	440777	Lode	2017-000708	19
M20	10/18/2016	440778	Lode	2017-000709	20
M21	10/18/2016	440779	Lode	2017-000710	21
M22	10/18/2016	440780	Lode	2017-000711	22
M23	10/18/2016	440781	Lode	2017-000712	23
M24	10/18/2016	440782	Lode	2017-000713	24
M25	10/18/2016	440783	Lode	2017-000714	25
M26	10/18/2016	440784	Lode	2017-000715	26
M27	10/18/2016	440785	Lode	2017-000716	27
M28	10/18/2016	440786	Lode	2017-000717	28
M29	10/18/2016	440787	Lode	2017-000718	29

26

RECEIVED
BLM AZ STATE
2018 JUL 30 PM 1:43
PHOENIX, ARIZONA

M30	10/18/2016	440788	Lode	2017-000719	30
M31	10/18/2016	440789	Lode	2017-000720	31
M32	10/18/2016	440790	Lode	2017-000721	32
M33	10/18/2016	440791	Lode	2017-000722	33
M34	10/18/2016	440792	Lode	2017-000723	34
M35	10/18/2016	440793	Lode	2017-000724	35
M36	10/18/2016	440794	Lode	2017-000725	36
M37	10/18/2016	440795	Lode	2017-000726	37
M38	10/18/2016	440796	Lode	2017-000727	38
M39	10/18/2016	440797	Lode	2017-000728	39
M40	10/18/2016	440798	Lode	2017-000729	40
M41	10/18/2016	440799	Lode	2017-000730	41
M42	10/18/2016	440800	Lode	2017-000731	42
M43	10/18/2016	440801	Lode	2017-000732	43
M44	10/18/2016	440802	Lode	2017-000733	44
M45	10/18/2016	440803	Lode	2017-000734	45
M46	10/18/2016	440804	Lode	2017-000735	46
M47	10/18/2016	440805	Lode	2017-000736	47
M48	10/18/2016	440806	Lode	2017-000737	48
M49	10/18/2016	440807	Lode	2017-000738	49
M50	10/18/2016	440808	Lode	2017-000739	50
M51	10/18/2016	440809	Lode	2017-000740	51
M52	10/18/2016	440810	Lode	2017-000741	52
M53	10/18/2016	440811	Lode	2017-000742	53
M54	10/18/2016	440812	Lode	2017-000743	54
M55	10/18/2016	440813	Lode	2017-000744	55
M56	10/18/2016	440814	Lode	2017-000745	56
M57	10/18/2016	440815	Lode	2017-000746	57
M58	10/18/2016	440816	Lode	2017-000747	58
M59	10/18/2016	440817	Lode	2017-000748	59
M60	10/18/2016	440818	Lode	2017-000749	60
M61	10/18/2016	440819	Lode	2017-000750	61
M62	10/18/2016	440820	Lode	2017-000752	62
M63	10/18/2016	440821	Lode	2017-000751	63
M64	10/18/2016	440822	Lode	2017-000753	64

35

RECEIVED
BLM AT PHOENIX OFFICE
2018 JUL 30 P 1:43
PHOENIX, ARIZONA

M65	10/18/2016	440823	Lode	2017-000754	66
M66	10/18/2016	440824	Lode	2017-000755	67
M67	10/18/2016	440825	Lode	2017-000756	68
M68	10/18/2016	440826	Lode	2017-000757	69
M69	10/18/2016	440827	Lode	2017-000758	70
M70	10/18/2016	440828	Lode	2017-000759	71
M71	10/18/2016	440829	Lode	2017-000760	72
M72	10/18/2016	440830	Lode	2017-000761	73
M73	10/18/2016	440831	Lode	2017-000762	74
M74	10/18/2016	440832	Lode	2017-000763	75
M75	10/18/2016	440833	Lode	2017-000764	76
M76	10/18/2016	440834	Lode	2017-000765	77
M77	10/18/2016	440835	Lode	2017-000766	78
M78	10/18/2016	440836	Lode	2017-000767	79
M79	10/18/2016	440837	Lode	2017-000768	80
M80	10/18/2016	440838	Lode	2017-000769	81
M81	10/18/2016	440839	Lode	2017-000770	82
M82	10/18/2016	440840	Lode	2017-000771	83
M83	10/18/2016	440841	Lode	2017-000772	84
M84	10/18/2016	440842	Lode	2017-000773	85
M85	10/18/2016	440843	Lode	2017-000774	86
M86	10/18/2016	440844	Lode	2017-000775	87
M87	10/18/2016	440845	Lode	2017-000776	88
M88	10/18/2016	440846	Lode	2017-000777	89
M89	10/18/2016	440847	Lode	2017-000778	90
M90	10/18/2016	440848	Lode	2017-000779	91
M91	10/18/2016	440849	Lode	2017-000780	92
M92	10/18/2016	440850	Lode	2017-000781	93
M93	10/18/2016	440851	Lode	2017-000782	94
M94	10/18/2016	440852	Lode	2017-000783	95
M95	10/18/2016	440853	Lode	2017-000784	96
M96	10/18/2016	440854	Lode	2017-000785	97
M97	10/18/2016	440855	Lode	2017-000786	98
M98	10/18/2016	440856	Lode	2017-000787	99
M99	10/18/2016	440857	Lode	2017-000788	

35

RECEIVED
BLM ARIZONA
2018 JUL 30 PM 1:43
PHOENIX, ARIZONA

M100	10/18/2016	440858	Lode	2017-000789	100
M101	10/18/2016	440859	Lode	2017-000790	101
M102	10/18/2016	440860	Lode	2017-000791	102
M103	10/18/2016	440861	Lode	2017-000792	103
M104	10/18/2016	440862	Lode	2017-000793	104
M105	10/18/2016	440863	Lode	2017-000794	105
M106	10/18/2016	440864	Lode	2017-000795	106
M107	10/18/2016	440865	Lode	2017-000796	107
M108	10/18/2016	440866	Lode	2017-000797	108
M109	10/18/2016	440867	Lode	2017-000798	109
M110	10/18/2016	440868	Lode	2017-000799	110
M111	10/18/2016	440869	Lode	2017-000800	111
M112	10/18/2016	440870	Lode	2017-000802	112
M113	10/18/2016	440871	Lode	2017-000803	113
M114	10/18/2016	440872	Lode	2017-000805	114
Raydue 248	10/13/2016	440873	Lode	2017-000674	115
Raydue 249	10/13/2016	440874	Lode	2017-000675	116
Raydue 251	10/13/2016	440875	Lode	2017-000676	117
Raydue 253	10/13/2016	440876	Lode	2017-000677	118
Raydue 254	10/13/2016	440877	Lode	2017-000678	119
Raydue 255	10/13/2016	440878	Lode	2017-000679	120
Mill Site 1	10/13/2016	440879	Mill site	2017-000680	121
Mill Site 2	10/13/2016	440880	Mill site	2017-000681	122
Mill Site 4	10/13/2016	440881	Mill site	2017-000682	123
Mill Site 5	10/13/2016	440882	Mill site	2017-000683	124
Mill Site 6	10/13/2016	440883	Mill site	2017-000684	125
Mill Site 7	10/13/2016	440884	Mill site	2017-000685	126
Mill Site 8	10/13/2016	440885	Mill site	2017-000686	127
Mill Site 9	10/13/2016	440886	Mill site	2017-000687	128
Mill Site 10	10/13/2016	440887	Mill site	2017-000688	129
Mill Site 11	10/13/2016	440888	Mill site	2017-000689	130
Mill Site 13	10/13/2016	440889	Mill site	2017-000690	131
Mill Site 14	10/13/2016	440890	Mill site	2017-000691	132

33

ORIGIN ID: EKO A (775) 777-9977
PAULA DODDS
MCEWEN MINING, INC.
2215 N. 5TH STREET

ELKO, NV 89801
UNITED STATES US

SHIP DATE: 25 JUL 18
ACTWGT: 0.50 LB
CAD: 7680290/INET4040

BILL SENDER


TO ATTE: PUBLIC ROOM
BUREAU OF LAND MANAGEMENT
ONE NORTH CENTRAL AVE. SUITE 800
(8TH FLOOR)
PHOENIX AZ 85004

(602) 417-9200

REF

INV
FO

DEPT



FedEx
Express



552, 12/16/18, 10C/15

FRI - 27 JUL 4:30P


TRK# 7728 1997 9625
0201

** 2DAY **

CP ZSYA

85004

AZ-US PHX



FedEx

Express



earthsmart

FedEx carbon-neutral
envelope shipping

RECEIVED
BLM AZ STATE OFFICE
2010 JUL 30 P 1:42
PHOENIX, ARIZONA

United States Department of the Interior
Bureau of Land Management
 DIV OF LANDS, MINRLS & ENERGY
 ONE N CENTRAL AVE
 PHOENIX, AZ 85004 -4427
 Phone: 602-417-9200

Receipt

No: 4223469

Transaction #: 4338698	
Date of Transaction: 07/31/2018	
CUSTOMER:	
NEVADA PACIFIC GOLD (US) INC 2215 N 5TH ST ELKO,NV 89801-2458 US	

LINE #	QTY	DESCRIPTION	REMARKS	UNIT PRICE	TOTAL
1	1.00	LOCATABLE MINERALS / MINING CLAIMS- NOT NEW-UNADJUD,ONE AUTH NO. ONLY / MINING CLAIM MONEY RECEIVED CASES: AMC443147/\$1600.00	TRF/160	- n/a -	1600.00
2	1.00	OVERPAYMENT / OVERPAYMENT OF FEES / OVERPAYMENT OF \$1.00 OR MORE		130.00	130.00
TOTAL:					\$1,730.00

PAYMENT INFORMATION			
1	AMOUNT:	1730.00	POSTMARKED: N/A
	TYPE:	CHECK	RECEIVED: 07/30/2018
	CHECK NO:	24476	
	NAME:	MCEWEN MINING INC 2215 N 5TH ST ELKO NV 89801-2458 US	

REMARKS

This receipt was generated by the automated BLM Collections and Billing System and is a paper representation of a portion of the official electronic record contained therein.



**NEVADA
PACIFIC**
Gold (US), Inc.

June 13, 2018

Via FedEx

Department of the Interior
Bureau of Land Management
Arizona State Office
1 North Central Ave.
Phoenix, AZ 85004
Phone: 602-417-9200

440759
443147
443380
RECEIVED
BLM AZ STATE OFFICE
2018 JUN 18 P 1:26
PHOENIX, ARIZONA

447986

RE: Affidavit of Payment of Claims Maintenance Fee and Notice of Intent to Hold Mining Claims and Sites, 160 claims

Dear Sir or Madam:

We have enclosed three (3) "Affidavit of Payment of Claims Maintenance Fee and Notice of Intent to Hold Mining Claims and Sites," along with the corresponding Exhibits, for payment of the claim maintenance fees for the 2019 assessment year ending September 1, 2018. One Affidavit and Exhibit is for the M, Raydue, and Mill Site claims (132 claims, 5 pages total), another Affidavit and Exhibit for the Ambassador, Golden Door, Janie, Apex, Moneta, and Moss claims (15 claims, 2 pages total), and an Affidavit and Exhibit for the NPG claims (13 claims, 2 pages total) for a total of 160 mining claims. We have attached check # 24419, in the amount of \$24,800.00, as payment for the 2019 assessment year claim maintenance fees of \$155 per claim for the 160 mining claims.

Please return the BLM stamped documents to my attention at 2215 N. 5th Street, Elko, NV 89801 using the enclosed self-addressed prepaid FedEx envelope. If you have any questions please call my cell phone at 720-212-3222, or my desk phone at 775-299-4098.

Sincerely,

Paula M. Dodds
Land Manager

Enclosures: Check # 24419
3 Affidavits of Payment with corresponding Exhibits
Return FedEx Envelope

419 3050

When Recorded, Return to:

Nevada Pacific Gold (US) Inc.
2215 N. 5th St.
Elko, NV 89801
Attention: Land Department

AFFIDAVIT OF PAYMENT OF CLAIM MAINTENANCE FEE
AND NOTICE OF INTENT TO HOLD MINING CLAIMS AND SITES

State of Nevada)
) ss.
County of Elko)

The undersigned, being duly sworn, deposes and states that: I am a citizen of the United States and at least eighteen years of age. I reside in Elko County Nevada. I am the duly authorized agent of Nevada Pacific Gold (US) Inc., a Nevada corporation ("Nevada Pacific Gold"), the principle address of which is 2215 N. 5th St., Elko, NV 89801. I am personally acquainted with the mining claims and/or mill sites described on the attached Exhibit A (the "Claims"), situated in the Weaver (Virginia) mining district, Mohave County, Arizona. The location notice for each of the Claims is recorded in the office of the Mohave County Recorder. To the extent known, the section, township and range in which the notice of location for each of the Claims was posted is described on the attached Exhibit A.

A claim maintenance fee of one hundred and fifty-five dollars (\$155.00) per Claim was timely paid to the Bureau of Land Management Arizona State Office, by Nevada Pacific Gold, the owner of the Claims, in lieu of recording an affidavit of assessment work for the purpose of complying with the laws of the United States and holding the claims through the assessment year ending September 1, 2019. The required maintenance fee was also timely paid for each of the Claims for the assessment year ending September 1, 2018, to the extent required by the laws of the United States to maintain the Claims.

It is Nevada Pacific Gold's intention to hold and maintain each of the Claims since the date of its location as provided by law.

This affidavit is made as of the date set forth below pursuant to Arizona Revised Statute § 27-208.


Paula M. Dodds
Paula M. Dodds
Land Manager

State of Nevada

County of Elko

The foregoing instrument was acknowledged before me on this 13 day of June, 2018, by Paula M. Dodds, agent of Nevada Pacific Gold (US) Inc., a Nevada corporation, on behalf of the corporation.

SEAL:



R Martinez
NOTARY PUBLIC

RECEIVED
BLM AZ STATE OFFICE
2018 JUN 18 P 1:26
PHOENIX, ARIZONA

EXHIBIT A
Affidavit and Intent to Hold Mining Claims
Owner: Nevada Pacific Gold (US), Inc., 132 Claims (M, Raydue, Mill Site)
Mohave County, Arizona

Claim Name	BLM Serial AMC No.	Location Date	Claim Type	Gila Salt River Base and Meridian Township, Range, Section, Aliquot	Mohave County Recording	count
M1	440759	10/18/2016	Lode	T25N-R21W, Sec. 21: NW	2017000692	1
M2	440760	10/18/2016	Lode	T25N-R21W, Sec. 21: NE, NW	2017000693	2
M3	440761	10/18/2016	Lode	T25N-R21W, Sec. 21: NE	2017000801	3
M4	440762	10/18/2016	Lode	T25N-R21W, Sec. 20: NE	2017000694	4
M5	440763	10/18/2016	Lode	T25N-R21W, Sec. 21: NW	2017000804	5
M6	440764	10/18/2016	Lode	T25N-R21W, Sec. 21: NE, NW	2017000695	6
M7	440765	10/18/2016	Lode	T25N-R21W, Sec. 21: NE	2017000696	7
M8	440766	10/18/2016	Lode	T25N-R21W, Sec. 20: NE, NW, SW, SE	2017000697	8
M9	440767	10/18/2016	Lode	T25N-R21W, Sec. 20: NE, SE	2017000698	9
M10	440768	10/18/2016	Lode	T25N-R21W, Sec. 20: NE, SE; Sec. 21: NW, SW	2017000699	10
M11	440769	10/18/2016	Lode	T25N-R21W, Sec. 21: NW, SW	2017000700	11
M12	440770	10/18/2016	Lode	T25N-R21W, Sec. 21: NE, NW, SW, SE	2017000701	12
M13	440771	10/18/2016	Lode	T25N-R21W, Sec. 21: NE, SE	2017000702	13
M14	440772	10/18/2016	Lode	T25N-R21W, Sec. 20: SW, SE	2017000703	14
M15	440773	10/18/2016	Lode	T25N-R21W, Sec. 20: SE	2017000704	15
M16	440774	10/18/2016	Lode	T25N-R21W, Sec. 20: SE; Sec. 21: SW	2017000705	16
M17	440775	10/18/2016	Lode	T25N-R21W, Sec. 21: SW	2017000706	17
M18	440776	10/18/2016	Lode	T25N-R21W, Sec. 21: SW, SE	2017000707	18
M19	440777	10/18/2016	Lode	T25N-R21W, Sec. 21: SE	2017000708	19
M20	440778	10/18/2016	Lode	T25N-R21W, Sec. 20: SW, SE	2017000709	20
M21	440779	10/18/2016	Lode	T25N-R21W, Sec. 20: SE	2017000710	21
M22	440780	10/18/2016	Lode	T25N-R21W, Sec. 20: SE; Sec. 21: SW	2017000711	22
M23	440781	10/18/2016	Lode	T25N-R21W, Sec. 21: SW	2017000712	23
M24	440782	10/18/2016	Lode	T25N-R21W, Sec. 21: SW, SE	2017000713	24
M25	440783	10/18/2016	Lode	T25N-R21W, Sec. 20: SW, SE	2017000714	25
M26	440784	10/18/2016	Lode	T25N-R21W, Sec. 20: SE	2017000715	26
M27	440785	10/18/2016	Lode	T25N-R21W, Sec. 20: SE; Sec. 21: SW	2017000716	27
M28	440786	10/18/2016	Lode	T25N-R21W, Sec. 21: SW	2017000717	28
M29	440787	10/18/2016	Lode	T25N-R21W, Sec. 21: SW, SE	2017000718	29
M30	440788	10/18/2016	Lode	T25N-R21W, Sec. 20: SW, SE	2017000719	30
M31	440789	10/18/2016	Lode	T25N-R21W, Sec. 20: SE	2017000720	31
M32	440790	10/18/2016	Lode	T25N-R21W, Sec. 20: SE; Sec. 21: SW	2017000721	32
M33	440791	10/18/2016	Lode	T25N-R21W, Sec. 21: SW	2017000722	33
M34	440792	10/18/2016	Lode	T25N-R21W, Sec. 21: SW, SE	2017000723	34
M35	440793	10/18/2016	Lode	T25N-R21W, Sec. 21: SE	2017000724	35
M36	440794	10/18/2016	Lode	T25N-R21W, Sec. 29: NE, NW	2017000725	36
M37	440795	10/18/2016	Lode	T25N-R21W, Sec. 28: NW	2017000726	37
M38	440796	10/18/2016	Lode	T25N-R21W, Sec. 28: NE, NW	2017000727	38
M39	440797	10/18/2016	Lode	T25N-R21W, Sec. 28: NE	2017000728	39
M40	440798	10/18/2016	Lode	T25N-R21W, Sec. 29: NE, NW	2017000729	40
M41	440799	10/18/2016	Lode	T25N-R21W, Sec. 28: NW	2017000730	41
M42	440800	10/18/2016	Lode	T25N-R21W, Sec. 28: NE, NW	2017000731	42

RECEIVED
AZ STATE OFFICE
JUN 18 P 1:26
PHOENIX, ARIZONA

EXHIBIT A

Affidavit and Intent to Hold Mining Claims

Owner: Nevada Pacific Gold (US), Inc., 132 Claims (M, Raydue, Mill Site)
Mohave County, Arizona

Claim Name	BLM Serial AMC No.	Location Date	Claim Type	Gila Salt River Base and Meridian Township, Range, Section, Aliquot	Mohave County Recording	Count
M43	440801	10/18/2016	Lode	T25N-R21W, Sec. 28: NE	2017000732	43
M44	440802	10/18/2016	Lode	T25N-R21W, Sec. 29: NE, NW	2017000733	44
M45	440803	10/18/2016	Lode	T25N-R21W, Sec. 28: NW	2017000734	45
M46	440804	10/18/2016	Lode	T25N-R21W, Sec. 28: NE, NW	2017000735	46
M47	440805	10/18/2016	Lode	T25N-R21W, Sec. 28: NE	2017000736	47
M48	440806	10/18/2016	Lode	T25N-R21W, Sec. 29: NE, NW	2017000737	48
M49	440807	10/18/2016	Lode	T25N-R21W, Sec. 28: NW	2017000738	49
M50	440808	10/18/2016	Lode	T25N-R21W, Sec. 28: NE, NW	2017000739	50
M51	440809	10/18/2016	Lode	T25N-R21W, Sec. 28: NE	2017000740	51
M52	440810	10/18/2016	Lode	T25N-R21W, Sec. 29: NW, SW	2017000741	52
M53	440811	10/18/2016	Lode	T25N-R21W, Sec. 29: NE, NW, SW, SE	2017000742	53
M54	440812	10/18/2016	Lode	T25N-R21W, Sec. 28: NW, SW; Sec. 29: NE, SE	2017000743	54
M55	440813	10/18/2016	Lode	T25N-R21W, Sec. 28: NW, SW	2017000744	55
M56	440814	10/18/2016	Lode	T25N-R21W, Sec. 28: NE, NW, SW, SE	2017000745	56
M57	440815	10/18/2016	Lode	T25N-R21W, Sec. 28: NE, SE	2017000746	57
M58	440816	10/18/2016	Lode	T25N-R21W, Sec. 27: NW, SW; Sec. 28: NE, SE	2017000747	58
M59	440817	10/18/2016	Lode	T25N-R21W, Sec. 29: SW	2017000748	59
M60	440818	10/18/2016	Lode	T25N-R21W, Sec. 29: SW, SE	2017000749	60
M61	440819	10/18/2016	Lode	T25N-R21W, Sec. 28: NW, SW; Sec. 29: NE, SE	2017000750	61
M62	440820	10/18/2016	Lode	T25N-R21W, Sec. 28: SW	2017000752	62
M63	440821	10/18/2016	Lode	T25N-R21W, Sec. 28: SW, SE	2017000751	63
M64	440822	10/18/2016	Lode	T25N-R21W, Sec. 28: SE	2017000753	64
M65	440823	10/18/2016	Lode	T25N-R21W, Sec. 27: SW; Sec. 28: SE	2017000754	65
M66	440824	10/18/2016	Lode	T25N-R21W, Sec. 29: SW	2017000755	66
M67	440825	10/18/2016	Lode	T25N-R21W, Sec. 29: SW, SE	2017000756	67
M68	440826	10/18/2016	Lode	T25N-R21W, Sec. 28: SW; Sec. 29: SE	2017000757	68
M69	440827	10/18/2016	Lode	T25N-R21W, Sec. 28: SW	2017000758	69
M70	440828	10/18/2016	Lode	T25N-R21W, Sec. 28: SW, SE	2017000759	70
M71	440829	10/18/2016	Lode	T25N-R21W, Sec. 28: SE	2017000760	71
M72	440830	10/18/2016	Lode	T25N-R21W, Sec. 27: SW; Sec. 28: SE	2017000761	72
M73	440831	10/18/2016	Lode	T25N-R21W, Sec. 29: SW	2017000762	73
M74	440832	10/18/2016	Lode	T25N-R21W, Sec. 29: SW, SE	2017000763	74
M75	440833	10/18/2016	Lode	T25N-R21W, Sec. 28: SW; Sec. 29: SE	2017000764	75
M76	440834	10/18/2016	Lode	T25N-R21W, Sec. 28: SW	2017000765	76
M77	440835	10/18/2016	Lode	T25N-R21W, Sec. 28: SW, SE	2017000766	77
M78	440836	10/18/2016	Lode	T25N-R21W, Sec. 28: SE	2017000767	78
M79	440837	10/18/2016	Lode	T25N-R21W, Sec. 27: SW; Sec. 28: SE	2017000768	79
M80	440838	10/18/2016	Lode	T25N-R21W, Sec. 29: SW; Sec. 32: NW	2017000769	80
M81	440839	10/18/2016	Lode	T25N-R21W, Sec. 29: SW, SE; Sec. 32: NE, NW	2017000770	81
M82	440840	10/18/2016	Lode	T25N-R21W, Sec. 28: SW; Sec. 29: SE; Sec. 32: NE; Sec. 33: NW	2017000771	82
M83	440841	10/18/2016	Lode	T25N-R21W, Sec. 28: SW; Sec. 33: NW	2017000772	83

RECEIVED
BLM STATE OFFICE
JUN 18 P 1:26
PHOENIX, ARIZONA

EXHIBIT A
Affidavit and Intent to Hold Mining Claims
Owner: Nevada Pacific Gold (US), Inc., 132 Claims (M, Raydue, Mill Site)
Mohave County, Arizona

Claim Name	BLM Serial AMC No.	Location Date	Claim Type	Gila Salt River Base and Meridian Township, Range, Section, Aliquot	Mohave County Recording	Count
M84	440842	10/18/2016	Lode	T25N-R21W, Sec. 28: SW, SE; Sec. 33: NE, NW	2017000773	84
M85	440843	10/18/2016	Lode	T25N-R21W, Sec. 28: SE; Sec. 33: NE	2017000774	85
M86	440844	10/18/2016	Lode	T25N-R21W, Sec. 27: SW; Sec. 28: SE; Sec. 33: NE; Sec. 34: NW	2017000775	86
M87	440845	10/18/2016	Lode	T25N-R21W, Sec. 32: NE; Sec. 33: NW	2017000776	87
M88	440846	10/18/2016	Lode	T25N-R21W, Sec. 33: NW	2017000777	88
M89	440847	10/18/2016	Lode	T25N-R21W, Sec. 33: NE, NW	2017000778	89
M90	440848	10/18/2016	Lode	T25N-R21W, Sec. 33: NE	2017000779	90
M91	440849	10/18/2016	Lode	T25N-R21W, Sec. 33: NE; Sec. 34: NW	2017000780	91
M92	440850	10/18/2016	Lode	T25N-R21W, Sec. 32: NE; Sec. 33: NW	2017000781	92
M93	440851	10/18/2016	Lode	T25N-R21W, Sec. 33: NW	2017000782	93
M94	440852	10/18/2016	Lode	T25N-R21W, Sec. 33: NE, NW	2017000783	94
M95	440853	10/18/2016	Lode	T25N-R21W, Sec. 33: NE	2017000784	95
M96	440854	10/18/2016	Lode	T25N-R21W, Sec. 33: NE; Sec. 34: NW	2017000785	96
M97	440855	10/18/2016	Lode	T25N-R21W, Sec. 32: NE; Sec. 33: NW	2017000786	97
M98	440856	10/18/2016	Lode	T25N-R21W, Sec. 33: NW	2017000787	98
M99	440857	10/18/2016	Lode	T25N-R21W, Sec. 33: NE, NW	2017000788	99
M100	440858	10/18/2016	Lode	T25N-R21W, Sec. 33: NE; Sec. 34: NW	2017000789	100
M101	440859	10/18/2016	Lode	T25N-R21W, Sec. 32: NE; Sec. 33: NW	2017000790	101
M102	440860	10/18/2016	Lode	T25N-R21W, Sec. 33: NW	2017000791	102
M103	440861	10/18/2016	Lode	T25N-R21W, Sec. 33: NE, NW	2017000792	103
M104	440862	10/18/2016	Lode	T25N-R21W, Sec. 33: NE; Sec. 34: NW	2017000793	104
M105	440863	10/18/2016	Lode	T25N-R21W, Sec. 33: NW, SW	2017000794	105
M106	440864	10/18/2016	Lode	T25N-R21W, Sec. 33: NE, SE	2017000795	106
M107	440865	10/18/2016	Lode	T25N-R21W, Sec. 33: NE, SE; Sec. 34: NW, SW	2017000796	107
M108	440866	10/18/2016	Lode	T25N-R21W, Sec. 33: SW	2017000797	108
M109	440867	10/18/2016	Lode	T25N-R21W, Sec. 33: SW, SE	2017000798	109
M110	440868	10/18/2016	Lode	T25N-R21W, Sec. 33: SE	2017000799	110
M111	440869	10/18/2016	Lode	T25N-R21W, Sec. 33: SW	2017000800	111
M112	440870	10/18/2016	Lode	T25N-R21W, Sec. 33: SW, SE	2017000802	112
M113	440871	10/18/2016	Lode	T25N-R21W, Sec. 33: SE	2017000803	113
M114	440872	10/18/2016	Lode	T25N-R21W, Sec. 33: SW	2017000805	114
Raydue 248	440873	10/13/2016	Lode	T25N-R21W, Sec. 29: NE	2017000674	115
Raydue 249	440874	10/13/2016	Lode	T25N-R21W, Sec. 28: NW; Sec. 29: NE	2017000675	116
Raydue 251	440875	10/13/2016	Lode	T25N-R21W, Sec. 28: NW; Sec. 29: NE	2017000676	117
Raydue 253	440876	10/13/2016	Lode	T25N-R21W, Sec. 28: NW; Sec. 29: NE	2017000677	118
Raydue 254	440877	10/13/2016	Lode	T25N-R21W, Sec. 29: NE	2017000678	119
Raydue 255	440878	10/13/2016	Lode	T25N-R21W, Sec. 28: NW; Sec. 29: NE	2017000679	120
Mill Site 1	440879	10/13/2016	Mill Site	T25N-R21W, Sec. 29: NE	2017000680	121
Mill Site 2	440880	10/13/2016	Mill Site	T25N-R21W, Sec. 29: NE	2017000681	122

RECEIVED
BLM AZ STATE OFFICE
2018 JUN 18 P 1:26
PHOENIX, ARIZONA

EXHIBIT A
Affidavit and Intent to Hold Mining Claims
Owner: Nevada Pacific Gold (US), Inc., 132 Claims (M, Raydue, Mill Site)
Mohave County, Arizona

Claim Name	BLM Serial AMC No.	Location Date	Claim Type	Gila Salt River Base and Meridian Township, Range, Section, Aliquot	Mohave County Recording	Count
Mill Site 4	440881	10/13/2016	Mill Site	T25N-R21W, Sec. 29: NE	2017000682	123
Mill Site 5	440882	10/13/2016	Mill Site	T25N-R21W, Sec. 29: NE	2017000683	124
Mill Site 6	440883	10/13/2016	Mill Site	T25N-R21W, Sec. 29: NE	2017000684	125
Mill Site 7	440884	10/13/2016	Mill Site	T25N-R21W, Sec. 29: NE	2017000685	126
Mill Site 8	440885	10/13/2016	Mill Site	T25N-R21W, Sec. 29: NE	2017000686	127
Mill Site 9	440886	10/13/2016	Mill Site	T25N-R21W, Sec. 29: NE	2017000687	128
Mill Site 10	440887	10/13/2016	Mill Site	T25N-R21W, Sec. 29: NE	2017000688	129
Mill Site 11	440888	10/13/2016	Mill Site	T25N-R21W, Sec. 29: NE	2017000689	130
Mill Site 13	440889	10/13/2016	Mill Site	T25N-R21W, Sec. 29: NE	2017000690	131
Mill Site 14	440890	10/13/2016	Mill Site	T25N-R21W, Sec. 29: NE	2017000691	132

RECEIVED
BLM AZ STATE OFFICE
2018 JUN 18 P 1:26
PHOENIX, ARIZONA

When Recorded, Return to:

Nevada Pacific Gold (US) Inc.
2215 N. 5th St.
Elko, NV 89801
Attention: Land Department

AFFIDAVIT OF PAYMENT OF CLAIM MAINTENANCE FEE
AND NOTICE OF INTENT TO HOLD MINING CLAIMS AND SITES

State of Nevada)
) ss.
County of Elko)

The undersigned, being duly sworn, deposes and states that: I am a citizen of the United States and at least eighteen years of age. I reside in Elko County Nevada. I am the duly authorized agent of Nevada Pacific Gold (US) Inc., a Nevada corporation ("Nevada Pacific Gold"), the principle address of which is 2215 N. 5th St., Elko, NV 89801. I am personally acquainted with the mining claims and/or mill sites described on the attached Exhibit A (the "Claims"), situated in the Weaver (Virginia) mining district, Mohave County, Arizona. The location notice for each of the Claims is recorded in the office of the Mohave County Recorder. To the extent known, the section, township and range in which the notice of location for each of the Claims was posted is described on the attached Exhibit A.

A claim maintenance fee of one hundred and fifty-five dollars (\$155.00) per Claim was timely paid to the Bureau of Land Management Arizona State Office, by Nevada Pacific Gold, the owner of the Claims, in lieu of recording an affidavit of assessment work for the purpose of complying with the laws of the United States and holding the claims through the assessment year ending September 1, 2019. The required maintenance fee was also timely paid for each of the Claims for the assessment year ending September 1, 2018, to the extent required by the laws of the United States to maintain the Claims.

It is Nevada Pacific Gold's intention to hold and maintain each of the Claims since the date of its location as provided by law.

This affidavit is made as of the date set forth below pursuant to Arizona Revised Statute § 27-288.

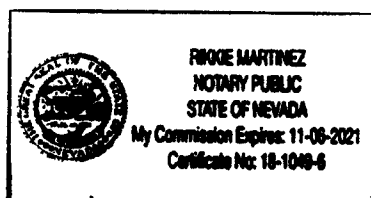
Paula M. Dodds
Paula M. Dodds
Land Manager

State of Nevada
County of Elko

RECEIVED
BLM AZ STATE OFFICE
2018 JUN 18 P 1:27
PHOENIX, ARIZONA

The foregoing instrument was acknowledged before me on this 13 day of June, 2018, by Paula M. Dodds, agent of Nevada Pacific Gold (US) Inc., a Nevada corporation, on behalf of the corporation.

SEAL:



R Martinez
NOTARY PUBLIC

EXHIBIT A
Affidavit and Intent to Hold Mining Claims
Owner: Nevada Pacific Gold (US), Inc., 15 Claims
Mohave County, Arizona

Claim Name	BLM Serial AMC No.	Location Date	Claim Type	Gila and Salt River Meridian Township, Range, Section, Aliquot	Mohave County Recording	Count
Ambassador	443147	3/29/2017	Lode	T25N-R21W, Sec. 34: NW	2017014592	1
Golden Door Extension 95	443148	3/29/2017	Lode	T25N-R21W, Sec. 33: NE	2017014587	2
Golden Door Extension 97	443149	3/29/2017	Lode	T25N-R21W, Sec. 33: NE	2017014588	3
Golden Door Extension 100	443150	3/29/2017	Lode	T25N-R21W, Sec. 33: NE, NW, SW, SE	2017014589	4
Golden Door Extension 147	443151	3/29/2017	Lode	T25N-R21W, Sec. 21: SE	2017014585	5
Golden Door Extension 149	443152	3/29/2017	Lode	T25N-R21W, Sec. 21: SE	2017014586	6
Janie No 1	443153	3/29/2017	Lode	T25N-R21W, Sec. 34: NW	2017014590	7
Janie No 2	443154	3/29/2017	Lode	T25N-R21W, Sec. 34: NW	2017014591	8
Apex #1	443380	4/9/2017	Lode	T25N-R21W, Sec. 28: NW, SW	2017016905	9
Apex #2	443381	4/9/2017	Lode	T25N-R21W, Sec. 28: NW	2017016906	10
Golden Door No.2	443382	4/9/2017	Lode	T25N-R21W, Sec. 20: SE	2017016908	11
Golden Door #7	443383	4/9/2017	Lode	T25N-R21W, Sec. 20: NE, SE; Sec. 21: NW, SW	2017016909	12
Moneta	443384	4/9/2017	Lode	T25N-R21W, Sec. 28: NW, SW	2017016907	13
Moss #1	443385	4/9/2017	Lode	T25N-R21W, Sec. 33: NE; Sec. 34: NW	2017016903	14
Moss #2	443386	4/9/2017	Lode	T25N-R21W, Sec. 33: NE; Sec. 34: NW	2017016904	15

RECEIVED
BLM AZ STATE OFFICE
2018 JUN 18 P 1:27
PHOENIX, ARIZONA

When Recorded, Return to:

Nevada Pacific Gold (US) Inc.
2215 N. 5th St.
Elko, NV 89801
Attention: Land Department

AFFIDAVIT OF PAYMENT OF CLAIM MAINTENANCE FEE
AND NOTICE OF INTENT TO HOLD MINING CLAIMS AND SITES

State of Nevada)
) ss.
County of Elko)

The undersigned, being duly sworn, deposes and states that: I am a citizen of the United States and at least eighteen years of age. I reside in Elko County Nevada. I am the duly authorized agent of Nevada Pacific Gold (US) Inc., a Nevada corporation ("Nevada Pacific Gold"), the principle address of which is 2215 N. 5th St., Elko, NV 89801. I am personally acquainted with the mining claims and/or mill sites described on the attached Exhibit A (the "Claims"), situated in the Weaver (Virginia) mining district, Mohave County, Arizona. The location notice for each of the Claims is recorded in the office of the Mohave County Recorder. To the extent known, the section, township and range in which the notice of location for each of the Claims was posted is described on the attached Exhibit A.

A claim maintenance fee of one hundred and fifty-five dollars (\$155.00) per Claim was timely paid to the Bureau of Land Management Arizona State Office, by Nevada Pacific Gold, the owner of the Claims, in lieu of recording an affidavit of assessment work for the purpose of complying with the laws of the United States and holding the claims through the assessment year ending September 1, 2019. The required maintenance fee was also timely paid for each of the Claims for the assessment year ending September 1, 2018, to the extent required by the laws of the United States to maintain the Claims.

It is Nevada Pacific Gold's intention to hold and maintain each of the Claims since the date of its location as provided by law.

This affidavit is made as of the date set forth below pursuant to Arizona Revised Statute § 27-208.

Paula M. Dodds
Paula M. Dodds
Land Manager


State of Nevada

County of Elko

RECEIVED
BLM AZ STATE OFFICE
2018 JUN 18 P 1:27
PHOENIX, ARIZONA

The foregoing instrument was acknowledged before me on this 13 day of June, 2018, by Paula M. Dodds, agent of Nevada Pacific Gold (US) Inc., a Nevada corporation, on behalf of the corporation.

SEAL:



R Martinez
NOTARY PUBLIC

EXHIBIT A
Affidavit and Intent to Hold Mining Claims
Owner: Nevada Pacific Gold (US), Inc., 13' Claims
Mohave County, Arizona

Claim Name	BLM Serial No.	Location Date	Claim Type	Gila and Salt River Meridian Township, Range, Section, Aliquot	Mohave County Recording	count
NPG 17	AMC447986	9/19/2017	Lode	T24N-R21W, Sec. 4: NW, Sec. 5: NE	2017058735	1
NPG 18	AMC447987	9/19/2017	Lode	T24N-R21W, Sec. 4: NW	2017058736	2
NPG 19	AMC447988	9/19/2017	Lode	T24N-R21W, Sec. 4: NW, NE	2017058737	3
NPG 20	AMC447989	9/19/2017	Lode	T24N-R21W, Sec. 4: NE	2017058738	4
NPG 22	AMC447990	9/19/2017	Lode	T24N-R21W, Sec. 4: NW, Sec. 5: NE; T25N-R21W, Sec. 33: SW	2017058739	5
NPG 23	AMC447991	9/19/2017	Lode	T24N-R21W, Sec. 4: NW T25N-R21W, Sec. 33: SW, SE	2017058740	6
NPG 24	AMC447992	9/19/2017	Lode	T24N-R21W, Sec. 4: NE, NW; T25N-R21W, Sec. 33: SE	2017058741	7
NPG 25	AMC447993	9/19/2017	Lode	T24N-R21W, Sec. 4: NE; T25N-R21W, Sec. 33: SE, Sec. 34: SW	2017058742	8
NPG 28	AMC447994	9/19/2017	Lode	T25N-R21W, Sec. 33: SW, SE	2017058743	9
NPG 29	AMC447995	9/19/2017	Lode	T25N-R21W, Sec. 33: SE	2017058744	10
NPG 30	AMC447996	9/19/2017	Lode	T25N-R21W, Sec. 33: SE, Sec. 34: SW	2017058745	11
NPG 33	AMC447997	9/19/2017	Lode	T25N-R21W, Sec. 33: SE, Sec. 34: SW	2017058746	12
NPG 37	AMC447998	9/19/2017	Lode	T25N-R21W, Sec. 33: SE, Sec. 34: SW	2017058747	13

RECEIVED
BLM AZ STATE OFFICE
2018 JUN 18 P 1:27
PHOENIX, ARIZONA



ORIGIN ID: EKO
CRYSTAL CARLOS
MCEWEN MINING, INC.
2215 N. 5TH STREET
ELKO, NV 89801
UNITED STATES US

(775) 777-9977

SHIP DATE: 13JUN18
ACTWGT: 1.00 LB
CAD: 7680290/NET3980

BILL SENDER

TO **USDOI BLM ARIZONA STATE OFFICE**

**ONE NORTH CENTRAL AVE.
SUITE 800 (8TH FLOOR)
PHOENIX AZ 85004**

REF: ANNUAL FILING

(928) 753-0701
INV:
PO:

DEPT:



TRK# 7724 6779 8074
0201

MON - 18 JUN AA
** 2DAY **

CP ZSYA

85004
AZ-US
PHX



FTD 5087608 14JUN18 EKO 546C1/48E5/8C8A



RECEIVED
BLM AZ STATE OFFICE
2018 JUN 18 P 1:20
PHOENIX, ARIZONA

◀ Insert shipping document here.

United States Department of the Interior
Bureau of Land Management
DIV OF LANDS, MINRLS & ENERGY
ONE N CENTRAL AVE
PHOENIX, AZ 85004 -4427
Phone: 602-417-9200

Receipt

No: 4193050

Transaction #: 4307767	
Date of Transaction: 06/19/2018	
CUSTOMER:	
	NEVADA PACIFIC GOLD (US) INC 2215 N 5TH ST ELKO,NV 89801-2458 US

LINE #	QTY	DESCRIPTION	REMARKS	UNIT PRICE	TOTAL
1	1.00	LOCATABLE MINERALS / MINING CLAIMS- NOT NEW-UNADJUD,ONE AUTH NO. ONLY / MINING CLAIM MONEY RECEIVED CASES: AMC440759/\$24800.00	MAINT 2019/160	- n/a -	24800.00
TOTAL:					\$24,800.00

PAYMENT INFORMATION				
1	AMOUNT:	24800.00	POSTMARKED:	N/A
	TYPE:	CHECK	RECEIVED:	06/18/2018
	CHECK NO:	24419		
	NAME:	NEVADA PACIFIC GOLD (US) INC 2215 N 5TH ST ELKO NV 89801-2458 US		

REMARKS

This receipt was generated by the automated BLM Collections and Billing System and is a paper representation of a portion of the official electronic record contained therein.



**NEVADA
PACIFIC**
Gold (US), Inc.

443147
443380
440759

July 13, 2017

HAND DELIVERED

Department of the Interior
Bureau of Land Management
Arizona State Office
1 North Central Ave.
Phoenix, AZ 85004
Phone: 602-417-9200


RE: Affidavit of Payment of Claims Maintenance Fee and Notice of Intent to Hold Mining Claims and Sites, 147 claims

Dear Sir or Madam:


We have enclosed two (2) "Affidavit of Payment of Claims Maintenance Fee and Notice of Intent to Hold Mining Claims and Sites," along with the corresponding Exhibits, for the 2018 assessment year ending September 1, 2018. One Affidavit and Exhibit is for the M, Raydue, and Mill Site claims (132 claims, 5 pages total), the other Affidavit and Exhibit is for the Ambassador, Golden Door, Janie, Apex, Moneta, and Moss claims (15 claims, 2 pages total), for a total of 147 mining claims. We have attached check # 23234, in the amount of \$22,785.00, as payment for the 2018 maintenance fees of \$155 per claim for the 147 claims.

Please return the BLM stamped documents to me.

Sincerely,



Bruce A. Burke
Director, Operations and Logistics



RECEIVED
BLM AZ STATE OFFICE
2017 JUL 13 A 10:47
PHOENIX, ARIZONA

Rec 3887453 / 147
CHK 23234

EXHIBIT A

Affidavit and Intent to Hold Mining Claims
Owner: Nevada Pacific Gold (US), Inc., 15 Claims
Mohave County, Arizona

Claim Name	BLM Serial AMC No.	Location Date	Claim Type	Gila and Salt River Meridian Township, Range, Section, Aliquot	Mohave County Recording	count
Ambassador	443147	3/29/2017	Lode	T25N-R21W, Sec. 34: NW	2017014592	1
Golden Door Extension 95	443148	3/29/2017	Lode	T25N-R21W, Sec. 33: NE	2017014587	2
Golden Door Extension 97	443149	3/29/2017	Lode	T25N-R21W, Sec. 33: NE	2017014588	3
Golden Door Extension 100	443150	3/29/2017	Lode	T25N-R21W, Sec. 33: NE, NW, SW, SE	2017014589	4
Golden Door Extension 147	443151	3/29/2017	Lode	T25N-R21W, Sec. 21: SE	2017014585	5
Golden Door Extension 149	443152	3/29/2017	Lode	T25N-R21W, Sec. 21: SE	2017014586	6
Janie No 1	443153	3/29/2017	Lode	T25N-R21W, Sec. 34: NW	2017014590	7
Janie No 2	443154	3/29/2017	Lode	T25N-R21W, Sec. 34: NW	2017014591	8
Apex #1	443380	4/9/2017	Lode	T25N-R21W, Sec. 28: NW, SW	2017016905	9
Apex #2	443381	4/9/2017	Lode	T25N-R21W, Sec. 28: NW	2017016906	10
Golden Door No.2	443382	4/9/2017	Lode	T25N-R21W, Sec. 20: SE	2017016908	11
Golden Door #7	443383	4/9/2017	Lode	T25N-R21W, Sec. 20: NE, SE; Sec. 21: NW, SW	2017016909	12
Moneta	443384	4/9/2017	Lode	T25N-R21W, Sec. 28: NW, SW	2017016907	13
Moss #1	443385	4/9/2017	Lode	T25N-R21W, Sec. 33: NE; Sec. 34: NW	2017016903	14
Moss #2	443386	4/9/2017	Lode	T25N-R21W, Sec. 33: NE; Sec. 34: NW	2017016904	15

RECEIVED
CLM AZ STATE OFFICE
2017 JUL 13 A 10:46
PHOENIX, ARIZONA

EXHIBIT A

Affidavit and Intent to Hold Mining Claims

Owner: Nevada Pacific Gold (US), Inc., 132 Claims (M, Raydue, Mill Site)

Mohave County, Arizona

Claim Name	BLM Serial AMC No.	Location Date	Claim Type	Gila Salt River Base and Meridian Township, Range, Section, Aliquot	Mohave County Recording	count
M1	440759	10/18/2016	Lode	T25N-R21W, Sec. 21: NW	2017000692	1
M2	440760	10/18/2016	Lode	T25N-R21W, Sec. 21: NE, NW	2017000693	2
M3	440761	10/18/2016	Lode	T25N-R21W, Sec. 21: NE	2017000801	3
M4	440762	10/18/2016	Lode	T25N-R21W, Sec. 20: NE	2017000694	4
M5	440763	10/18/2016	Lode	T25N-R21W, Sec. 21: NW	2017000804	5
M6	440764	10/18/2016	Lode	T25N-R21W, Sec. 21: NE, NW	2017000695	6
M7	440765	10/18/2016	Lode	T25N-R21W, Sec. 21: NE	2017000696	7
M8	440766	10/18/2016	Lode	T25N-R21W, Sec. 20: NE, NW, SW, SE	2017000697	8
M9	440767	10/18/2016	Lode	T25N-R21W, Sec. 20: NE, SE	2017000698	9
M10	440768	10/18/2016	Lode	T25N-R21W, Sec. 20: NE, SE; Sec. 21: NW, SW	2017000699	10
M11	440769	10/18/2016	Lode	T25N-R21W, Sec. 21: NW, SW	2017000700	11
M12	440770	10/18/2016	Lode	T25N-R21W, Sec. 21: NE, NW, SW, SE	2017000701	12
M13	440771	10/18/2016	Lode	T25N-R21W, Sec. 21: NE, SE	2017000702	13
M14	440772	10/18/2016	Lode	T25N-R21W, Sec. 20: SW, SE	2017000703	14
M15	440773	10/18/2016	Lode	T25N-R21W, Sec. 20: SE	2017000704	15
M16	440774	10/18/2016	Lode	T25N-R21W, Sec. 20: SE; Sec. 21: SW	2017000705	16
M17	440775	10/18/2016	Lode	T25N-R21W, Sec. 21: SW	2017000706	17
M18	440776	10/18/2016	Lode	T25N-R21W, Sec. 21: SW, SE	2017000707	18
M19	440777	10/18/2016	Lode	T25N-R21W, Sec. 21: SE	2017000708	19
M20	440778	10/18/2016	Lode	T25N-R21W, Sec. 20: SW, SE	2017000709	20
M21	440779	10/18/2016	Lode	T25N-R21W, Sec. 20: SE	2017000710	21
M22	440780	10/18/2016	Lode	T25N-R21W, Sec. 20: SE; Sec. 21: SW	2017000711	22
M23	440781	10/18/2016	Lode	T25N-R21W, Sec. 21: SW	2017000712	23
M24	440782	10/18/2016	Lode	T25N-R21W, Sec. 21: SW, SE	2017000713	24
M25	440783	10/18/2016	Lode	T25N-R21W, Sec. 20: SW, SE	2017000714	25
M26	440784	10/18/2016	Lode	T25N-R21W, Sec. 20: SE	2017000715	26
M27	440785	10/18/2016	Lode	T25N-R21W, Sec. 20: SE; Sec. 21: SW	2017000716	27
M28	440786	10/18/2016	Lode	T25N-R21W, Sec. 21: SW	2017000717	28
M29	440787	10/18/2016	Lode	T25N-R21W, Sec. 21: SW, SE	2017000718	29
M30	440788	10/18/2016	Lode	T25N-R21W, Sec. 20: SW, SE	2017000719	30
M31	440789	10/18/2016	Lode	T25N-R21W, Sec. 20: SE	2017000720	31
M32	440790	10/18/2016	Lode	T25N-R21W, Sec. 20: SE; Sec. 21: SW	2017000721	32
M33	440791	10/18/2016	Lode	T25N-R21W, Sec. 21: SW	2017000722	33
M34	440792	10/18/2016	Lode	T25N-R21W, Sec. 21: SW, SE	2017000723	34
M35	440793	10/18/2016	Lode	T25N-R21W, Sec. 21: SE	2017000724	35
M36	440794	10/18/2016	Lode	T25N-R21W, Sec. 29: NE, NW	2017000725	36

PHOENIX, ARIZONA

2017 JUL 13 A 10:48

EXHIBIT A

Affidavit and Intent to Hold Mining Claims

Owner: Nevada Pacific Gold (US), Inc., 132 Claims (M, Raydue, Mill Site)

Mohave County, Arizona

Claim Name	BLM Serial AMC No.	Location Date	Claim Type	Gila Salt River Base and Meridian Township, Range, Section, Aliquot	Mohave County Recording	count
M37	440795	10/18/2016	Lode	T25N-R21W, Sec. 28: NW	2017000726	37
M38	440796	10/18/2016	Lode	T25N-R21W, Sec. 28: NE, NW	2017000727	38
M39	440797	10/18/2016	Lode	T25N-R21W, Sec. 28: NE	2017000728	39
M40	440798	10/18/2016	Lode	T25N-R21W, Sec. 29: NE, NW	2017000729	40
M41	440799	10/18/2016	Lode	T25N-R21W, Sec. 28: NW	2017000730	41
M42	440800	10/18/2016	Lode	T25N-R21W, Sec. 28: NE, NW	2017000731	42
M43	440801	10/18/2016	Lode	T25N-R21W, Sec. 28: NE	2017000732	43
M44	440802	10/18/2016	Lode	T25N-R21W, Sec. 29: NE, NW	2017000733	44
M45	440803	10/18/2016	Lode	T25N-R21W, Sec. 28: NW	2017000734	45
M46	440804	10/18/2016	Lode	T25N-R21W, Sec. 28: NE, NW	2017000735	46
M47	440805	10/18/2016	Lode	T25N-R21W, Sec. 28: NE	2017000736	47
M48	440806	10/18/2016	Lode	T25N-R21W, Sec. 29: NE, NW	2017000737	48
M49	440807	10/18/2016	Lode	T25N-R21W, Sec. 28: NW	2017000738	49
M50	440808	10/18/2016	Lode	T25N-R21W, Sec. 28: NE, NW	2017000739	50
M51	440809	10/18/2016	Lode	T25N-R21W, Sec. 28: NE	2017000740	51
M52	440810	10/18/2016	Lode	T25N-R21W, Sec. 29: NW, SW	2017000741	52
M53	440811	10/18/2016	Lode	T25N-R21W, Sec. 29: NE, NW, SW, SE	2017000742	53
M54	440812	10/18/2016	Lode	T25N-R21W, Sec. 28: NW, SW; Sec. 29: NE, SE	2017000743	54
M55	440813	10/18/2016	Lode	T25N-R21W, Sec. 28: NW, SW	2017000744	55
M56	440814	10/18/2016	Lode	T25N-R21W, Sec. 28: NE, NW, SW, SE	2017000745	56
M57	440815	10/18/2016	Lode	T25N-R21W, Sec. 28: NE, SE	2017000746	57
M58	440816	10/18/2016	Lode	T25N-R21W, Sec. 27: NW, SW; Sec. 28: NE, SE	2017000747	58
M59	440817	10/18/2016	Lode	T25N-R21W, Sec. 29: SW	2017000748	59
M60	440818	10/18/2016	Lode	T25N-R21W, Sec. 29: SW, SE	2017000749	60
M61	440819	10/18/2016	Lode	T25N-R21W, Sec. 28: NW, SW; Sec. 29: NE, SE	2017000750	61
M62	440820	10/18/2016	Lode	T25N-R21W, Sec. 28: SW	2017000752	62
M63	440821	10/18/2016	Lode	T25N-R21W, Sec. 28: SW, SE	2017000751	63
M64	440822	10/18/2016	Lode	T25N-R21W, Sec. 28: SE	2017000753	64
M65	440823	10/18/2016	Lode	T25N-R21W, Sec. 27: SW; Sec. 28: SE	2017000754	65
M66	440824	10/18/2016	Lode	T25N-R21W, Sec. 29: SW	2017000755	66
M67	440825	10/18/2016	Lode	T25N-R21W, Sec. 29: SW, SE	2017000756	67
M68	440826	10/18/2016	Lode	T25N-R21W, Sec. 28: SW; Sec. 29: SE	2017000757	68
M69	440827	10/18/2016	Lode	T25N-R21W, Sec. 28: SW	2017000758	69
M70	440828	10/18/2016	Lode	T25N-R21W, Sec. 28: SW, SE	2017000759	70
M71	440829	10/18/2016	Lode	T25N-R21W, Sec. 28: SE	2017000760	71
M72	440830	10/18/2016	Lode	T25N-R21W, Sec. 27: SW; Sec. 28: SE	2017000761	72

MOHAVE COUNTY, ARIZONA

2017 JUL 13 A 10:48

EXHIBIT A

Affidavit and Intent to Hold Mining Claims

Owner: Nevada Pacific Gold (US), Inc., 132 Claims (M, Raydue, Mill Site)

Mohave County, Arizona

Claim Name	BLM Serial AMC No.	Location Date	Claim Type	Gila Salt River Base and Meridian Township, Range, Section, Aliquot	Mohave County Recording	count
M73	440831	10/18/2016	Lode	T25N-R21W, Sec. 29: SW	2017000762	73
M74	440832	10/18/2016	Lode	T25N-R21W, Sec. 29: SW, SE	2017000763	74
M75	440833	10/18/2016	Lode	T25N-R21W, Sec. 28: SW; Sec. 29: SE	2017000764	75
M76	440834	10/18/2016	Lode	T25N-R21W, Sec. 28: SW	2017000765	76
M77	440835	10/18/2016	Lode	T25N-R21W, Sec. 28: SW, SE	2017000766	77
M78	440836	10/18/2016	Lode	T25N-R21W, Sec. 28: SE	2017000767	78
M79	440837	10/18/2016	Lode	T25N-R21W, Sec. 27: SW; Sec. 28: SE	2017000768	79
M80	440838	10/18/2016	Lode	T25N-R21W, Sec. 29: SW; Sec. 32: NW	2017000769	80
M81	440839	10/18/2016	Lode	T25N-R21W, Sec. 29: SW, SE; Sec. 32: NE, NW	2017000770	81
M82	440840	10/18/2016	Lode	T25N-R21W, Sec. 28: SW; Sec. 29: SE; Sec. 32: NE; Sec. 33: NW	2017000771	82
M83	440841	10/18/2016	Lode	T25N-R21W, Sec. 28: SW; Sec. 33: NW	2017000772	83
M84	440842	10/18/2016	Lode	T25N-R21W, Sec. 28: SW, SE; Sec. 33: NE, NW	2017000773	84
M85	440843	10/18/2016	Lode	T25N-R21W, Sec. 28: SE; Sec. 33: NE	2017000774	85
M86	440844	10/18/2016	Lode	T25N-R21W, Sec. 27: SW; Sec. 28: SE; Sec. 33: NE; Sec. 34: NW	2017000775	86
M87	440845	10/18/2016	Lode	T25N-R21W, Sec. 32: NE; Sec. 33: NW	2017000776	87
M88	440846	10/18/2016	Lode	T25N-R21W, Sec. 33: NW	2017000777	88
M89	440847	10/18/2016	Lode	T25N-R21W, Sec. 33: NE, NW	2017000778	89
M90	440848	10/18/2016	Lode	T25N-R21W, Sec. 33: NE	2017000779	90
M91	440849	10/18/2016	Lode	T25N-R21W, Sec. 33: NE; Sec. 34: NW	2017000780	91
M92	440850	10/18/2016	Lode	T25N-R21W, Sec. 32: NE; Sec. 33: NW	2017000781	92
M93	440851	10/18/2016	Lode	T25N-R21W, Sec. 33: NW	2017000782	93
M94	440852	10/18/2016	Lode	T25N-R21W, Sec. 33: NE, NW	2017000783	94
M95	440853	10/18/2016	Lode	T25N-R21W, Sec. 33: NE	2017000784	95
M96	440854	10/18/2016	Lode	T25N-R21W, Sec. 33: NE; Sec. 34: NW	2017000785	96
M97	440855	10/18/2016	Lode	T25N-R21W, Sec. 32: NE; Sec. 33: NW	2017000786	97
M98	440856	10/18/2016	Lode	T25N-R21W, Sec. 33: NW	2017000787	98
M99	440857	10/18/2016	Lode	T25N-R21W, Sec. 33: NE, NW	2017000788	99
M100	440858	10/18/2016	Lode	T25N-R21W, Sec. 33: NE; Sec. 34: NW	2017000789	100
M101	440859	10/18/2016	Lode	T25N-R21W, Sec. 32: NE; Sec. 33: NW	2017000790	101
M102	440860	10/18/2016	Lode	T25N-R21W, Sec. 33: NW	2017000791	102
M103	440861	10/18/2016	Lode	T25N-R21W, Sec. 33: NE, NW	2017000792	103
M104	440862	10/18/2016	Lode	T25N-R21W, Sec. 33: NE; Sec. 34: NW	2017000793	104
M105	440863	10/18/2016	Lode	T25N-R21W, Sec. 33: NW, SW	2017000794	105
M106	440864	10/18/2016	Lode	T25N-R21W, Sec. 33: NE, SE	2017000795	106

2017 JUL 13 A 10:47

RECEIVED
BLM AZ STATE OFFICE

EXHIBIT A

Affidavit and Intent to Hold Mining Claims

Owner: Nevada Pacific Gold (US), Inc., 132 Claims (M, Raydue, Mill Site)

Mohave County, Arizona

Claim Name	BLM Serial AMC No.	Location Date	Claim Type	Gila Salt River Base and Meridian Township, Range, Section, Aliquot	Mohave County Recording	count
M107	440865	10/18/2016	Lode	T25N-R21W, Sec. 33: NE, SE; Sec. 34: NW, SW	2017000796	107
M108	440866	10/18/2016	Lode	T25N-R21W, Sec. 33: SW	2017000797	108
M109	440867	10/18/2016	Lode	T25N-R21W, Sec. 33: SW, SE	2017000798	109
M110	440868	10/18/2016	Lode	T25N-R21W, Sec. 33: SE	2017000799	110
M111	440869	10/18/2016	Lode	T25N-R21W, Sec. 33: SW	2017000800	111
M112	440870	10/18/2016	Lode	T25N-R21W, Sec. 33: SW, SE	2017000802	112
M113	440871	10/18/2016	Lode	T25N-R21W, Sec. 33: SE	2017000803	113
M114	440872	10/18/2016	Lode	T25N-R21W, Sec. 33: SW	2017000805	114
Raydue 248	440873	10/13/2016	Lode	T25N-R21W, Sec. 29: NE	2017000674	115
Raydue 249	440874	10/13/2016	Lode	T25N-R21W, Sec. 28: NW; Sec. 29: NE	2017000675	116
Raydue 251	440875	10/13/2016	Lode	T25N-R21W, Sec. 28: NW; Sec. 29: NE	2017000676	117
Raydue 253	440876	10/13/2016	Lode	T25N-R21W, Sec. 28: NW; Sec. 29: NE	2017000677	118
Raydue 254	440877	10/13/2016	Lode	T25N-R21W, Sec. 29: NE	2017000678	119
Raydue 255	440878	10/13/2016	Lode	T25N-R21W, Sec. 28: NW; Sec. 29: NE	2017000679	120
Mill Site 1	440879	10/13/2016	Mill Site	T25N-R21W, Sec. 29: NE	2017000680	121
Mill Site 2	440880	10/13/2016	Mill Site	T25N-R21W, Sec. 29: NE	2017000681	122
Mill Site 4	440881	10/13/2016	Mill Site	T25N-R21W, Sec. 29: NE	2017000682	123
Mill Site 5	440882	10/13/2016	Mill Site	T25N-R21W, Sec. 29: NE	2017000683	124
Mill Site 6	440883	10/13/2016	Mill Site	T25N-R21W, Sec. 29: NE	2017000684	125
Mill Site 7	440884	10/13/2016	Mill Site	T25N-R21W, Sec. 29: NE	2017000685	126
Mill Site 8	440885	10/13/2016	Mill Site	T25N-R21W, Sec. 29: NE	2017000686	127
Mill Site 9	440886	10/13/2016	Mill Site	T25N-R21W, Sec. 29: NE	2017000687	128
Mill Site 10	440887	10/13/2016	Mill Site	T25N-R21W, Sec. 29: NE	2017000688	129
Mill Site 11	440888	10/13/2016	Mill Site	T25N-R21W, Sec. 29: NE	2017000689	130
Mill Site 13	440889	10/13/2016	Mill Site	T25N-R21W, Sec. 29: NE	2017000690	131
Mill Site 14	440890	10/13/2016	Mill Site	T25N-R21W, Sec. 29: NE	2017000691	132

RECEIVED
BLM AZ STATE OFFICE
2017 JUL 13 A 10:47
MOHAVE COUNTY, ARIZONA

United States Department of the Interior
Bureau of Land Management
DIV OF LANDS, MINRLS & ENERGY
ONE N CENTRAL AVE
PHOENIX, AZ 85004 -4427
Phone: 602-417-9200

Receipt

No: 3887453


Transaction #: 3996659	
Date of Transaction: 07/13/2017	
CUSTOMER:	
	NEVADA PACIFIC GOLD (US) INC 2215 N 5TH ST ELKO,NV 89801-2458 US

LINE #	QTY	DESCRIPTION	REMARKS	UNIT PRICE	TOTAL
1	1.00	LOCATABLE MINERALS / MINING CLAIMS- NOT NEW-UNADJUD,ONE AUTH NO. ONLY / MINING CLAIM MONEY RECEIVED CASES: AMC443147/\$22785.00	2018 MAINT (147)	- n/a -	22785.00
TOTAL:					\$22,785.00

PAYMENT INFORMATION				
1	AMOUNT:	22785.00	POSTMARKED:	N/A
	TYPE:	CHECK	RECEIVED:	07/13/2017
	CHECK NO:	23234		
	NAME:	MCEWEN MINING INC 2215 N 5TH ST ELKO NV 89801-2458 US		

REMARKS

This receipt was generated by the automated BLM Collections and Billing System and is a paper representation of a portion of the official electronic record contained therein.



**NEVADA
PACIFIC**
Gold (US), Inc.

Amc 440 759
443147
443380

July 13, 2017

HAND DELIVERED

Department of the Interior
Bureau of Land Management
Arizona State Office
1 North Central Ave.
Phoenix, AZ 85004

RE: Transfer of Interest, Mohave Mine Partnership (15 claims) and DDS Resources (132 claims)

Dear Sir or Madam:

We have enclosed two (2) Quitclaim Deeds to transfer the interest in unpatented mining claims and mill sites to Nevada Pacific Gold (US) Inc. One deed is from Mohave Mine Partnership, the other is from DDS Resources. We have enclosed check # 23232, in the amount of \$1,470.00 as payment of the \$10.00 per claim transfer of interest fee for 147 claims.

Please return the BLM stamped documents to me.

Sincerely,

Bruce A. Burke
Director, Operations and Logistics

RECEIVED
BLM AZ STATE OFFICE
2017 JUL 13 A 11:11
PHOENIX, ARIZONA



EXG
TRF (15+132)
Rec. 3887559

Unpatented mining claims
Exemption Code A6

Recorded at the request of and
when recorded return to:
Nevada Pacific Gold (US), Inc.
2215 North 5th Street
Elko, NV 89801

CONFORMED COPY 1.50
FEE # 2017032997
DATE 7-12-17
BOOK 19
PAGES 1A

Quitclaim Deed

This Quitclaim Deed is made and entered into effective on the date stated below, by and between Mohave Mine Partnership LLC, an Arizona Limited Liability Company ("Grantor"); and Nevada Pacific Gold (US), Inc., a Nevada corporation, ("Grantee").

Grantor, for and in consideration of the sum of ten dollars (\$10.00), lawful money of the United States of America, to Grantor paid by Grantee, and other good and valuable consideration, the receipt of which is acknowledged, quitclaims to Grantee and Grantee's successors and assigns forever, all of Grantor's right, title and interest in and to those certain unpatented mining claims, situated in Mohave County, State of Arizona, and more particularly described in Exhibit A attached to and incorporated by reference in this Quitclaim Deed.

Together with all dips, spurs, and angles, in and to all the ores, mineral-bearing quartz, rock and earth or other deposits, and in and to all of the rights, privileges, franchises, tenements, hereditaments and appurtenances belonging or appertaining to the unpatented mining claims, including all after acquired title.

Grantor has executed this Quitclaim Deed effective on 6th JULY, 2017.

GRANTOR:

Mohave Mine Partnership LLC, an Arizona Limited Liability Company

By: David Deming
Title: Representative

RECEIVED
PLM AZ STATE OFFICE
2017 JUL 13 A 11:11
PHOENIX, ARIZONA

State of New Jersey)
)ss.
County of Burlington)

On this 6th day of JULY, 2017, before me JIGAR J SHAH, Notary Public in and for said county, personally appeared David Deming, known to me to be the Representative of Mohave Mine Partnership LLC, an Arizona Limited Liability Company, and known to me to be the person described in and who executed the foregoing instrument in the name of the company, and he acknowledged that he executed the same as the act and deed of said company for the uses and purposes therein mentioned.

(Seal)

Jigar J Shah
Notary Public
New Jersey
My Commission Expires 12-01-19
No. 50006642

Notary Public Jigar J Shah

Exhibit A
Property Description
The following fifteen (15) unpatented lode mining claims,
situated in Mohave County Arizona

Claim Name	Location Date	BLM Serial AMC No.	Claim Type	Mohave County Recording	count
Ambassador	3/29/2017	443147	Lode	2017014592	1
Golden Door Extension 95	3/29/2017	443148	Lode	2017014587	2
Golden Door Extension 97	3/29/2017	443149	Lode	2017014588	3
Golden Door Extension 100	3/29/2017	443150	Lode	2017014589	4
Golden Door Extension 147	3/29/2017	443151	Lode	2017014585	5
Golden Door Extension 149	3/29/2017	443152	Lode	2017014586	6
Janie No 1	3/29/2017	443153	Lode	2017014590	7
Janie No 2	3/29/2017	443154	Lode	2017014591	8
Apex #1	4/9/2017	443380	Lode	2017016905	9
Apex #2	4/9/2017	443381	Lode	2017016906	10
Golden Door No.2	4/9/2017	443382	Lode	2017016908	11
Golden Door #7	4/9/2017	443383	Lode	2017016909	12
Moneta	4/9/2017	443384	Lode	2017016907	13
Moss #1	4/9/2017	443385	Lode	2017016903	14
Moss #2	4/9/2017	443386	Lode	2017016904	15

RECEIVED
BLM AZ STATE OFFICE
2017 JUL 13 A 11:11
MOHAVE COUNTY, ARIZONA

Unpatented mining claims
Exemption Code A6

Recorded at the request of and
when recorded return to:
Nevada Pacific Gold (US), Inc.
2215 North 5th Street
Elko, NV 89801

CONFORMED COPY 1.50
FEE # 2017032998
DATE 7-12-17
BOOK NV
PAGES 1A

Quitclaim Deed

This Quitclaim Deed is made and entered into effective on the date stated below, by and between DDS Resources, LLC, an Arizona Limited Liability Company ("Grantor"); and Nevada Pacific Gold (US), Inc., a Nevada corporation, ("Grantee").

Grantor, for and in consideration of the sum of ten dollars (\$10.00), lawful money of the United States of America, to Grantor paid by Grantee, and other good and valuable consideration, the receipt of which is acknowledged, quitclaims to Grantee and Grantee's successors and assigns forever, all of Grantor's right, title and interest in and to those certain unpatented mining claims, situated in Mohave County, State of Arizona, and more particularly described in Exhibit A attached to and incorporated by reference in this Quitclaim Deed.

Together with all dips, spurs, and angles, in and to all the ores, mineral-bearing quartz, rock and earth or other deposits, and in and to all of the rights, privileges, franchises, tenements, hereditaments and appurtenances belonging or appertaining to the unpatented mining claims, including all after acquired title.

Grantor has executed this Quitclaim Deed effective on July 7, 2017.

GRANTOR:

DDS Resources, LLC, an Arizona Limited Liability Company

By: R. Dixon Speer, Jr.
Title: Manager

RECEIVED
CLM ADJ. OFFICE
2017 JUL 13 A 11:14
TUCSON, ARIZONA

CALIFORNIA ALL-PURPOSE ACKNOWLEDGMENT

CIVIL CODE § 1189

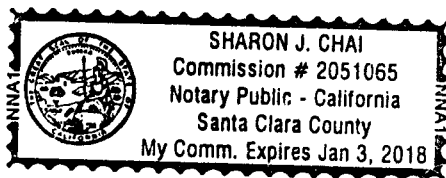
A notary public or other officer completing this certificate verifies only the identity of the individual who signed the document to which this certificate is attached, and not the truthfulness, accuracy, or validity of that document.

State of California)
 County of Santa Clara)
 On July 5th, 2017 before me, Sharon J. Chai, Notary Public,
 Date Here Insert Name and Title of the Officer
 personally appeared R. Dixon Spears Jr.
 Name(s) of Signer(s)

who proved to me on the basis of satisfactory evidence to be the person(s) whose name(s) is/are subscribed to the within instrument and acknowledged to me that he/she/they executed the same in his/her/their authorized capacity(ies), and that by his/her/their signature(s) on the instrument the person(s), or the entity upon behalf of which the person(s) acted, executed the instrument.

I certify under PENALTY OF PERJURY under the laws of the State of California that the foregoing paragraph is true and correct.

WITNESS my hand and official seal.



Signature [Signature]
 Signature of Notary Public

Place Notary Seal Above

OPTIONAL

Though this section is optional, completing this information can deter alteration of the document or fraudulent reattachment of this form to an unintended document.

Description of Attached Document

Title or Type of Document: Quitclaim Deed
 Document Date: 07-07-17 Number of Pages: 6
 Signer(s) Other Than Named Above: n/a

Capacity(ies) Claimed by Signer(s)

Signer's Name: R. Dixon Spears Jr.
☐ Corporate Officer — Title(s): _____
☐ Partner — ☐ Limited ☐ General
☐ Individual ☐ Attorney in Fact
☐ Trustee ☐ Guardian or Conservator
☒ Other: Manager
 Signer Is Representing: himself

Signer's Name: _____
☐ Corporate Officer — Title(s): _____
☐ Partner — ☐ Limited ☐ General
☐ Individual ☐ Attorney in Fact
☐ Trustee ☐ Guardian or Conservator
☐ Other: _____
 Signer Is Representing: _____

RECEIVED
 CLM AZ STATE OFFICE
 2017 JUL 13 AM 11:14

Exhibit A
Property Description
The following one hundred twenty (120) unpatented lode mining claims
and twelve (12) mill site claims, situated in Mohave County Arizona

Claim Name	Location Date	BLM Serial AMC No.	Claim Type	Mohave County Recording	count
M1	10/18/2016	440759	Lode	2017-000692	1
M2	10/18/2016	440760	Lode	2017-000693	2
M3	10/18/2016	440761	Lode	2017-000801	3
M4	10/18/2016	440762	Lode	2017-000694	4
M5	10/18/2016	440763	Lode	2017-000804	5
M6	10/18/2016	440764	Lode	2017-000695	6
M7	10/18/2016	440765	Lode	2017-000696	7
M8	10/18/2016	440766	Lode	2017-000697	8
M9	10/18/2016	440767	Lode	2017-000698	9
M10	10/18/2016	440768	Lode	2017-000699	10
M11	10/18/2016	440769	Lode	2017-000700	11
M12	10/18/2016	440770	Lode	2017-000701	12
M13	10/18/2016	440771	Lode	2017-000702	13
M14	10/18/2016	440772	Lode	2017-000703	14
M15	10/18/2016	440773	Lode	2017-000704	15
M16	10/18/2016	440774	Lode	2017-000705	16
M17	10/18/2016	440775	Lode	2017-000706	17
M18	10/18/2016	440776	Lode	2017-000707	18
M19	10/18/2016	440777	Lode	2017-000708	19
M20	10/18/2016	440778	Lode	2017-000709	20
M21	10/18/2016	440779	Lode	2017-000710	21
M22	10/18/2016	440780	Lode	2017-000711	22
M23	10/18/2016	440781	Lode	2017-000712	23
M24	10/18/2016	440782	Lode	2017-000713	24
M25	10/18/2016	440783	Lode	2017-000714	25
M26	10/18/2016	440784	Lode	2017-000715	26
M27	10/18/2016	440785	Lode	2017-000716	27
M28	10/18/2016	440786	Lode	2017-000717	28
M29	10/18/2016	440787	Lode	2017-000718	29

MOHAVE COUNTY, ARIZONA

2017 JUL 13 AM 11:14

RECEIVED
CLIMATE STATE OFFICE

M30	10/18/2016	440788	Lode	2017-000719	30
M31	10/18/2016	440789	Lode	2017-000720	31
M32	10/18/2016	440790	Lode	2017-000721	32
M33	10/18/2016	440791	Lode	2017-000722	33
M34	10/18/2016	440792	Lode	2017-000723	34
M35	10/18/2016	440793	Lode	2017-000724	35
M36	10/18/2016	440794	Lode	2017-000725	36
M37	10/18/2016	440795	Lode	2017-000726	37
M38	10/18/2016	440796	Lode	2017-000727	38
M39	10/18/2016	440797	Lode	2017-000728	39
M40	10/18/2016	440798	Lode	2017-000729	40
M41	10/18/2016	440799	Lode	2017-000730	41
M42	10/18/2016	440800	Lode	2017-000731	42
M43	10/18/2016	440801	Lode	2017-000732	43
M44	10/18/2016	440802	Lode	2017-000733	44
M45	10/18/2016	440803	Lode	2017-000734	45
M46	10/18/2016	440804	Lode	2017-000735	46
M47	10/18/2016	440805	Lode	2017-000736	47
M48	10/18/2016	440806	Lode	2017-000737	48
M49	10/18/2016	440807	Lode	2017-000738	49
M50	10/18/2016	440808	Lode	2017-000739	50
M51	10/18/2016	440809	Lode	2017-000740	51
M52	10/18/2016	440810	Lode	2017-000741	52
M53	10/18/2016	440811	Lode	2017-000742	53
M54	10/18/2016	440812	Lode	2017-000743	54
M55	10/18/2016	440813	Lode	2017-000744	55
M56	10/18/2016	440814	Lode	2017-000745	56
M57	10/18/2016	440815	Lode	2017-000746	57
M58	10/18/2016	440816	Lode	2017-000747	58
M59	10/18/2016	440817	Lode	2017-000748	59
M60	10/18/2016	440818	Lode	2017-000749	60
M61	10/18/2016	440819	Lode	2017-000750	61
M62	10/18/2016	440820	Lode	2017-000752	62
M63	10/18/2016	440821	Lode	2017-000751	63
M64	10/18/2016	440822	Lode	2017-000753	64

RECEIVED
CLM AZ STATE OFFICE
2017 JUL 13 A 11:14

M65	10/18/2016	440823	Lode	2017-000754	65
M66	10/18/2016	440824	Lode	2017-000755	66
M67	10/18/2016	440825	Lode	2017-000756	67
M68	10/18/2016	440826	Lode	2017-000757	68
M69	10/18/2016	440827	Lode	2017-000758	69
M70	10/18/2016	440828	Lode	2017-000759	70
M71	10/18/2016	440829	Lode	2017-000760	71
M72	10/18/2016	440830	Lode	2017-000761	72
M73	10/18/2016	440831	Lode	2017-000762	73
M74	10/18/2016	440832	Lode	2017-000763	74
M75	10/18/2016	440833	Lode	2017-000764	75
M76	10/18/2016	440834	Lode	2017-000765	76
M77	10/18/2016	440835	Lode	2017-000766	77
M78	10/18/2016	440836	Lode	2017-000767	78
M79	10/18/2016	440837	Lode	2017-000768	79
M80	10/18/2016	440838	Lode	2017-000769	80
M81	10/18/2016	440839	Lode	2017-000770	81
M82	10/18/2016	440840	Lode	2017-000771	82
M83	10/18/2016	440841	Lode	2017-000772	83
M84	10/18/2016	440842	Lode	2017-000773	84
M85	10/18/2016	440843	Lode	2017-000774	85
M86	10/18/2016	440844	Lode	2017-000775	86
M87	10/18/2016	440845	Lode	2017-000776	87
M88	10/18/2016	440846	Lode	2017-000777	88
M89	10/18/2016	440847	Lode	2017-000778	89
M90	10/18/2016	440848	Lode	2017-000779	90
M91	10/18/2016	440849	Lode	2017-000780	91
M92	10/18/2016	440850	Lode	2017-000781	92
M93	10/18/2016	440851	Lode	2017-000782	93
M94	10/18/2016	440852	Lode	2017-000783	94
M95	10/18/2016	440853	Lode	2017-000784	95
M96	10/18/2016	440854	Lode	2017-000785	96
M97	10/18/2016	440855	Lode	2017-000786	97
M98	10/18/2016	440856	Lode	2017-000787	98
M99	10/18/2016	440857	Lode	2017-000788	99

RECEIVED
CLM AZ STATE OFFICE
2017 JUL 13 A 11: 13

M100	10/18/2016	440858	Lode	2017-000789	100
M101	10/18/2016	440859	Lode	2017-000790	101
M102	10/18/2016	440860	Lode	2017-000791	102
M103	10/18/2016	440861	Lode	2017-000792	103
M104	10/18/2016	440862	Lode	2017-000793	104
M105	10/18/2016	440863	Lode	2017-000794	105
M106	10/18/2016	440864	Lode	2017-000795	106
M107	10/18/2016	440865	Lode	2017-000796	107
M108	10/18/2016	440866	Lode	2017-000797	108
M109	10/18/2016	440867	Lode	2017-000798	109
M110	10/18/2016	440868	Lode	2017-000799	110
M111	10/18/2016	440869	Lode	2017-000800	111
M112	10/18/2016	440870	Lode	2017-000802	112
M113	10/18/2016	440871	Lode	2017-000803	113
M114	10/18/2016	440872	Lode	2017-000805	114
Raydue 248	10/13/2016	440873	Lode	2017-000674	115
Raydue 249	10/13/2016	440874	Lode	2017-000675	116
Raydue 251	10/13/2016	440875	Lode	2017-000676	117
Raydue 253	10/13/2016	440876	Lode	2017-000677	118
Raydue 254	10/13/2016	440877	Lode	2017-000678	119
Raydue 255	10/13/2016	440878	Lode	2017-000679	120
Mill Site 1	10/13/2016	440879	Mill site	2017-000680	121
Mill Site 2	10/13/2016	440880	Mill site	2017-000681	122
Mill Site 4	10/13/2016	440881	Mill site	2017-000682	123
Mill Site 5	10/13/2016	440882	Mill site	2017-000683	124
Mill Site 6	10/13/2016	440883	Mill site	2017-000684	125
Mill Site 7	10/13/2016	440884	Mill site	2017-000685	126
Mill Site 8	10/13/2016	440885	Mill site	2017-000686	127
Mill Site 9	10/13/2016	440886	Mill site	2017-000687	128
Mill Site 10	10/13/2016	440887	Mill site	2017-000688	129
Mill Site 11	10/13/2016	440888	Mill site	2017-000689	130
Mill Site 13	10/13/2016	440889	Mill site	2017-000690	131
Mill Site 14	10/13/2016	440890	Mill site	2017-000691	132

RECEIVED
PLM AZ STATE OFFICE

2017 JUL 13 A 11: 13

RECEIVED
PLM AZ STATE OFFICE

United States Department of the Interior
Bureau of Land Management
DIV OF LANDS, MINRLS & ENERGY
ONE N CENTRAL AVE
PHOENIX, AZ 85004 -4427
Phone: 602-417-9200

Receipt

No: 3887559

Transaction #: 3996764	
Date of Transaction: 07/13/2017	
CUSTOMER:	
	NEVADA PACIFIC GOLD (US) INC 2215 N 5TH ST ELKO,NV 89801-2458 US

LINE #	QTY	DESCRIPTION	REMARKS	UNIT PRICE	TOTAL
1	1.00	LOCATABLE MINERALS / MINING CLAIMS- NOT NEW-UNADJUD,ONE AUTH NO. ONLY / MINING CLAIM MONEY RECEIVED CASES: AMC443147/\$1470.00	TRNSFR (147)	- n/a -	1470.00
TOTAL:					\$1,470.00

PAYMENT INFORMATION				
1	AMOUNT:	1470.00	POSTMARKED:	N/A
	TYPE:	CHECK	RECEIVED:	07/13/2017
	CHECK NO:	23232		
	NAME:	MCEWEN MINING INC 2215 N 5TH ST ELKO NV 89801-2458 US		

REMARKS

This receipt was generated by the automated BLM Collections and Billing System and is a paper representation of a portion of the official electronic record contained therein.

NOTICE!!

These documents have been scanned!

Do not place un-scanned documents beneath this notice!

Do not remove this notice from this file!

GPO Jacket No. 560-102
Print Order 61540
Rise Business Services, LLC
Job=AZ15 5/1/2019



Box Number= AZ15012



Claim Begin-End: AMC440759-AMC440890

5 Miscellaneous



AZ15012-18 AMC440519-AMC441162

Cottonwood Gold Company
1508 Gentry Way, Reno, Nevada 89502

January 3, 2017

RECEIVED
BLM
2017 JAN 5 AM 11:10
PHOENIX, ARIZONA

Bureau of Land Management
Arizona State Office
1 N. Central Ave., #800
Phoenix, AZ 85004

To Whomever It May Concern:

Enclosed are the Location Notices for 114 "M" lode, 6 "Raydue" lode, and 12 "Mill Site" mining claims. Please record these claims and return the stamped Notices to either the address above, or preferably to my home office address below. Also enclosed is my personal check (#5748) for \$ 27,984 (132 claims x \$212 each).

5748

Thank you.

Sincerely,



Jack C. Hamm (CPG, Agent)
60892 ME Road
Collbran, CO 81624

AMC440759

NOTICE!!

These documents have been scanned!

Do not place un-scanned documents beneath this notice!

Do not remove this notice from this file!

GPO Jacket No. 560-102
Print Order 61540
Rise Business Services, LLC
Job=AZ15 5/1/2019



Box Number= AZ15012



Claim Begin-End: AMC440759-AMC440890

6 Location Notices-Amendments and Supporting Documents



AZ15012-18 AMC440519-AMC441162

MINING CLAIM STATUS REPORT

Data Entered: 10/11 JAN 17

MTP Checked By: [Signature]

GEO Checked By: [Signature]

LEAD SERIAL NUMBER: AMC 440759 thru AMC 440890

NUMBER OF CLAIMS & TYPE:

120 LODE
____ PLACER
____ ASSOCIATION PLACER
12 MILL SITE
____ TUNNEL SITE

CHARGES:

Processing Fee @ \$20 = \$ 2640.00

Location Fee @ \$37 = \$ 4884.00

Maintenance Fee @ \$155 = \$ 20460.00

Add'l Maint Fee for Assoc Placer = \$ _____

SUBTOTAL \$ 27984.00

Other Fees \$ _____

Other Fees \$ _____

TOTAL \$ 27984.00

TOTAL ACREAGE: N/A Per Claim
(Placer Only)

NUMBER OF LOCATORS: 1

DOCUMENTS RECEIVED VIA : Over-the-Counter [] Mail [☒] **TIMELY FILED:** Yes [☒] No []

LEGAL DESCRIPTION: T 25N R 21W SEC 20,21,28,29,32,33,34,27
T _____ R _____ SEC _____
T _____ R _____ SEC _____
T _____ R _____ SEC _____
T _____ R _____ SEC _____

BLM [] FOREST SERVICE [] SUBJ TO PL 359: Yes [] No []
WILDERNESS AREA [] _____

SPLIT ESTATE: N/A [] SX [] PX [] OTHER []
SRHA [] Was proper Notice filed if located on SHRA Land? Yes [] No []

RECONVEYED MINERALS ON BLM LAND REQUIRE OPENING ORDER FROM 1944 TO 1993:

Open to Entry On _____ N/A []

COMMENTS/STATUS: VOID [] PARTIALLY VOID [] PVT MINERALS [] WITHDRAWN LANDS []

OTHER [] LENGTH & WIDTH REVERSED ON ALL LODE CLAIMS. DIMENSIONS

ARE 1500 FE IN LENGTH AND 600 FE IN WIDTH. AMC 440819 USED MAP FOR LLD. PM
AMC 440837 - NO RIGHTS ON PORTIONS OVERLAPPING WARRANTY DEED RECONVEYED AT 3140.

[] Claimant acknowledges that portions of the following claim(s) site(s) may be void or voidable.

Printed Name of Claimant _____ Signature of Claimant _____


*****FINAL ADJUDICATION*****

DATE 7/18/2017 INITIALS PM

LOCATION NOTICE FOR LODE MINING CLAIM

☐ Amendment BLM Serial # _____

NOTICE IS HEREBY GIVEN that the M I
_____ lode mining claim has been located
by Cottonwood Gold Company whose current mailing
address is 1508 Gentry Way Reno, NV 89502



The general course of this claim is East - West and it is situated in Mohave
County, Arizona. This claim is 600 feet in length and 1500 feet in width.

20 Total Claim Acreage. This claim runs from the location monument on which this location notice
is posted on the centerline of the claim approximately 20 feet in a W direction to the W
end line and 1480 feet in a E direction to the E end line. This claim is marked by six
monuments, one at each corner and one at the center of each end line of the claim.

The location monument on which this notice is posted is situated within Section 21, Township 25
N, Range 21 W, Gila Salt River Base and Meridian, Arizona and this claim encompasses portions
of the following quarter section(s), section(s), Township(s) and Range(s) NW S21 T25N R21W

Gila Salt River Base and Meridian, Arizona.

The locality of this claim with reference to some natural object or permanent monument and additional information
(if any) concerning its locality are as follows: 796'E 3,866'N from SW cor S21
to location monument.

The above information is shown on the attached map.

DATED AND POSTED on the ground this 18 day of October, 2016.

☐ LOCATOR(s) ☒ AGENT

Print Name(s) Stuart Burgess

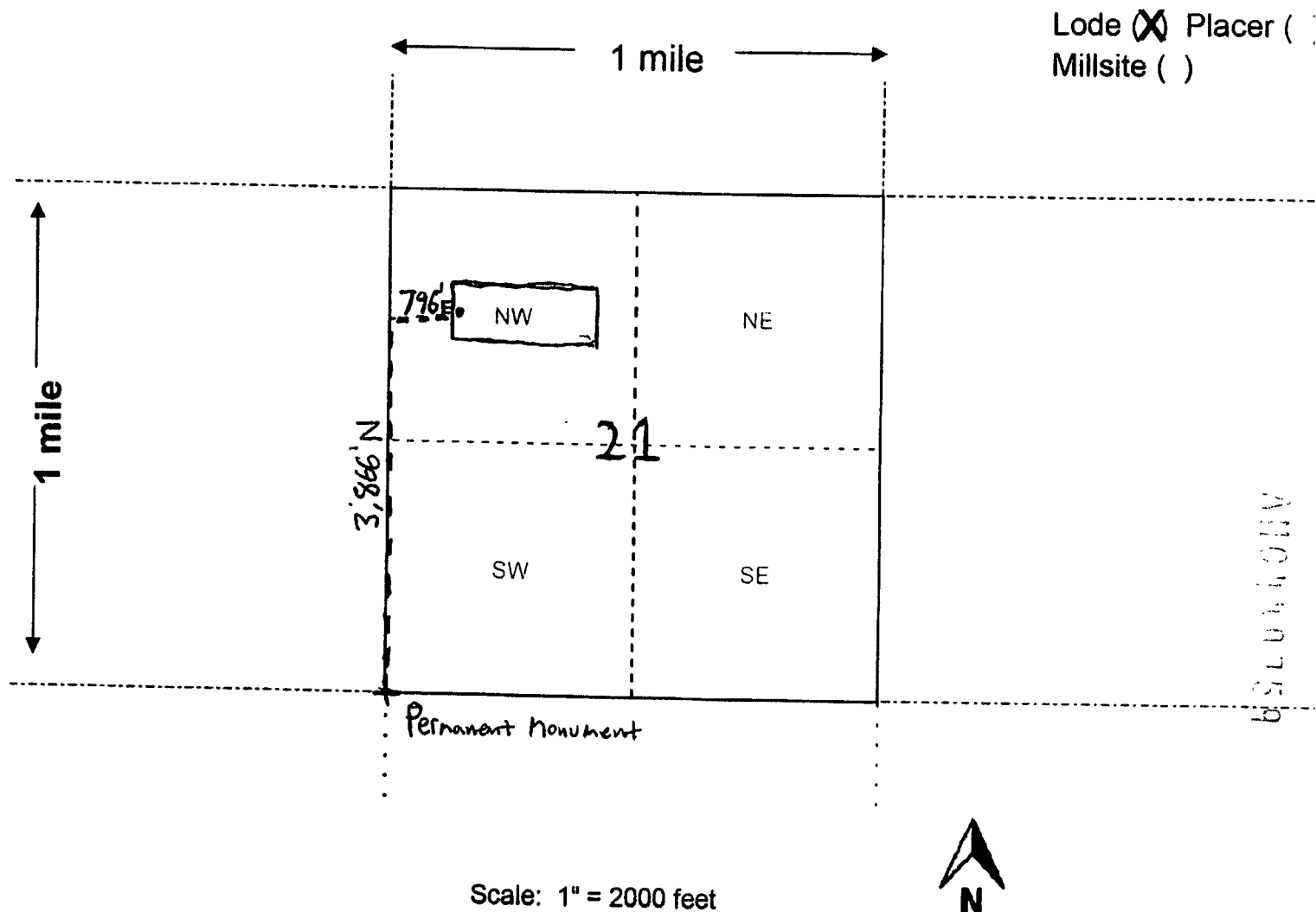
Signature(s) _____

Form MCF100
Revised July 2014

This form is available from the Arizona Geological Survey and may be reproduced.

RECEIVED
2017 JAN -5 A 11:14
PHOENIX, ARIZONA

MINING CLAIM MAP



1. The above map depicts the M 1 mining claim, which is located in Section (s) 21, Township 25 N, Range 21 W, Gila and Salt River Base and Meridian, Mohave County, Arizona. Total claim acreage is 20
2. The type of corner and location monuments used are as follows: 2"X 2"X 48" Wood Posts with Metal Tags
3. The bearings and distances in degrees and feet between claim corners and to a public land survey monument are as depicted on the map.
4. If the claim is a placer or millsite claim with exterior limits conforming to legal subdivisions of the public survey, provide a legal description of the claim _____

Form MCF100a
Revised July 2014


This form is available from the Arizona Geology Survey and may be reproduced.

LOCATION NOTICE FOR LOSE MINING CLAIM

☐ Amendment BLM Serial # _____

NOTICE IS HEREBY GIVEN that the M2
_____ lode mining claim has been located

by Cottonwood Gold Company whose current mailing
address is 1508 Gentry Way Reno, NV 89502



The general course of this claim is East - West and it is situated in Mohave
County, Arizona. This claim is 600 feet in length and 1500 feet in width.

20 Total Claim Acreage. This claim runs from the location monument on which this location notice
is posted on the centerline of the claim approximately 20 feet in a E direction to the E
end line and 1480 feet in a W direction to the W end line. This claim is marked by six
monuments, one at each corner and one at the center of each end line of the claim.

The location monument on which this notice is posted is situated within Section 21, Township 25
N, Range 21 W, Gila Salt River Base and Meridian, Arizona and this claim encompasses portions
of the following quarter section(s), section(s), Township(s) and Range(s) NW & NE S21 T25N R24W

Gila Salt River Base and Meridian, Arizona.

The locality of this claim with reference to some natural object or permanent monument and additional information
(if any) concerning its locality are as follows: 3,765' E 3,869' N from SW cor S21
to location monument.

_____ The above information is shown on the attached map.
DATED AND POSTED on the ground this 18 day of October, 2016.

☐ LOCATOR(s) ☒ AGENT

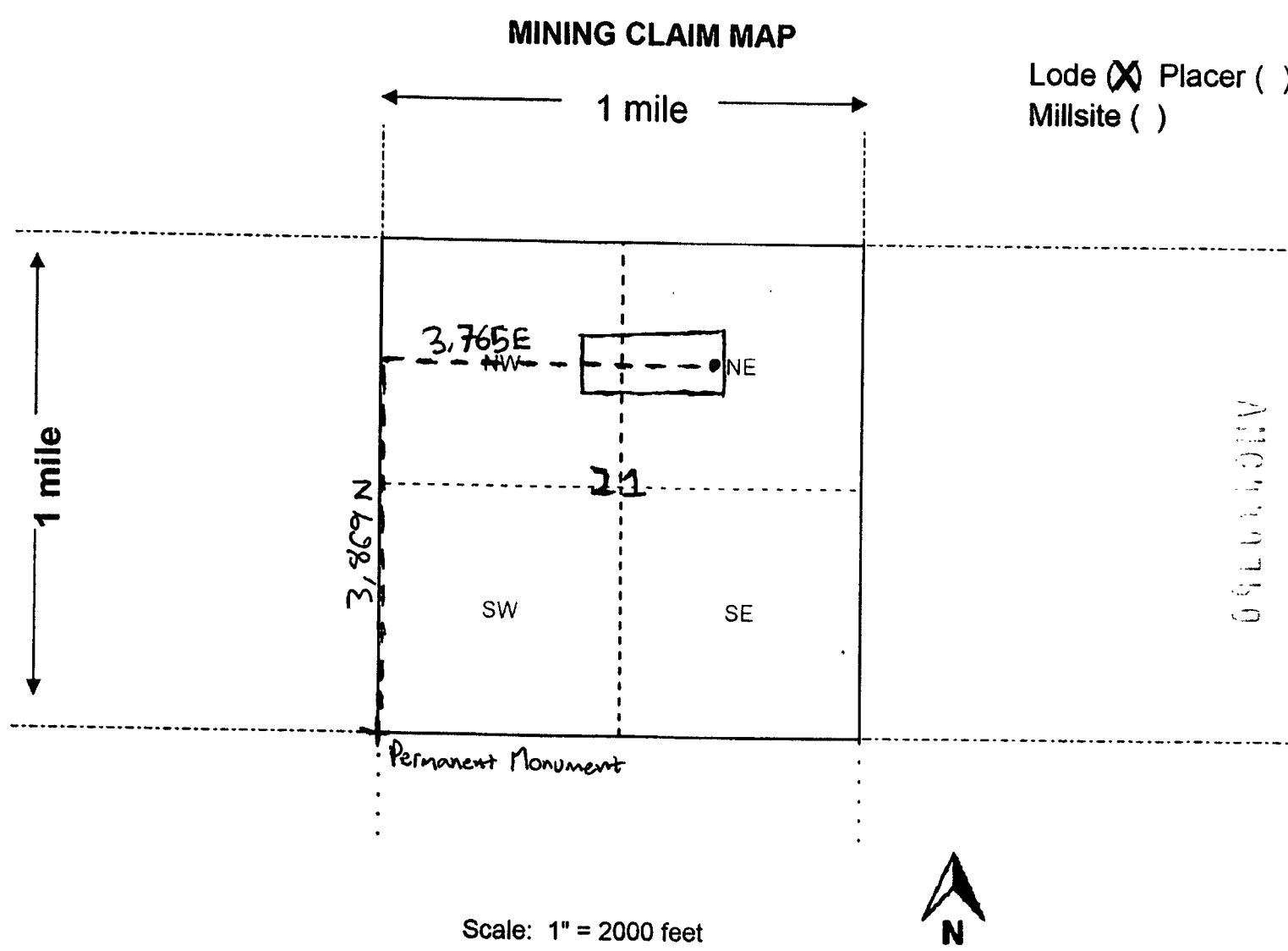
Print Name(s) Stuart Burgess

Signature(s) [Signature]

Form MCF100
Revised July 2014

This form is available from the Arizona Geological Survey and may be reproduced.

PHOENIX, ARIZONA
2017 JAN -5 A 11:15
-14- RECEIVED -100-



1. The above map depicts the M2 mining claim, which is located in Section (s) 21, Township 25 N, Range 21 W, Gila and Salt River Base and Meridian, Mohave County, Arizona. Total claim acreage is 20
2. The type of corner and location monuments used are as follows: 2"X 2"X 48" Wood Posts with Metal Tags
3. The bearings and distances in degrees and feet between claim corners and to a public land survey monument are as depicted on the map.
4. If the claim is a placer or millsite claim with exterior limits conforming to legal subdivisions of the public survey, provide a legal description of the claim _____

LOCATION NOTICE FOR LOPE MINING CLAIM

☐ Amendment BLM Serial # _____

NOTICE IS HEREBY GIVEN that the M 3
_____ lode mining claim has been located
by Cottonwood Gold Company whose current mailing
address is 1508 Gentry Way Reno, NV 89502

BLM
Date
Stamp

RECEIVED
2017 JAN - 5 A 11: 15
PHOENIX, ARIZONA

The general course of this claim is East - West and it is situated in Mohave
County, Arizona. This claim is 600 feet in length and 1500 feet in width.

20 Total Claim Acreage. This claim runs from the location monument on which this location notice
is posted on the centerline of the claim approximately 20 feet in a W direction to the W
end line and 1480 feet in a E direction to the E end line. This claim is marked by six
monuments, one at each corner and one at the center of each end line of the claim.

The location monument on which this notice is posted is situated within Section 21, Township 25
N, Range 21 W, Gila Salt River Base and Meridian, Arizona and this claim encompasses portions
of the following quarter section(s), section(s), Township(s) and Range(s) N2 S21 T25N R21W

Gila Salt River Base and Meridian, Arizona.

The locality of this claim with reference to some natural object or permanent monument and additional information
(if any) concerning its locality are as follows: 3805'E 3869' N & SW cor S21
to location monument.

_____ The above information is shown on the attached map.
DATED AND POSTED on the ground this 18 day of October, 2016.

☐ LOCATOR(s) ☒ AGENT

Print Name(s) Stuart Burgess

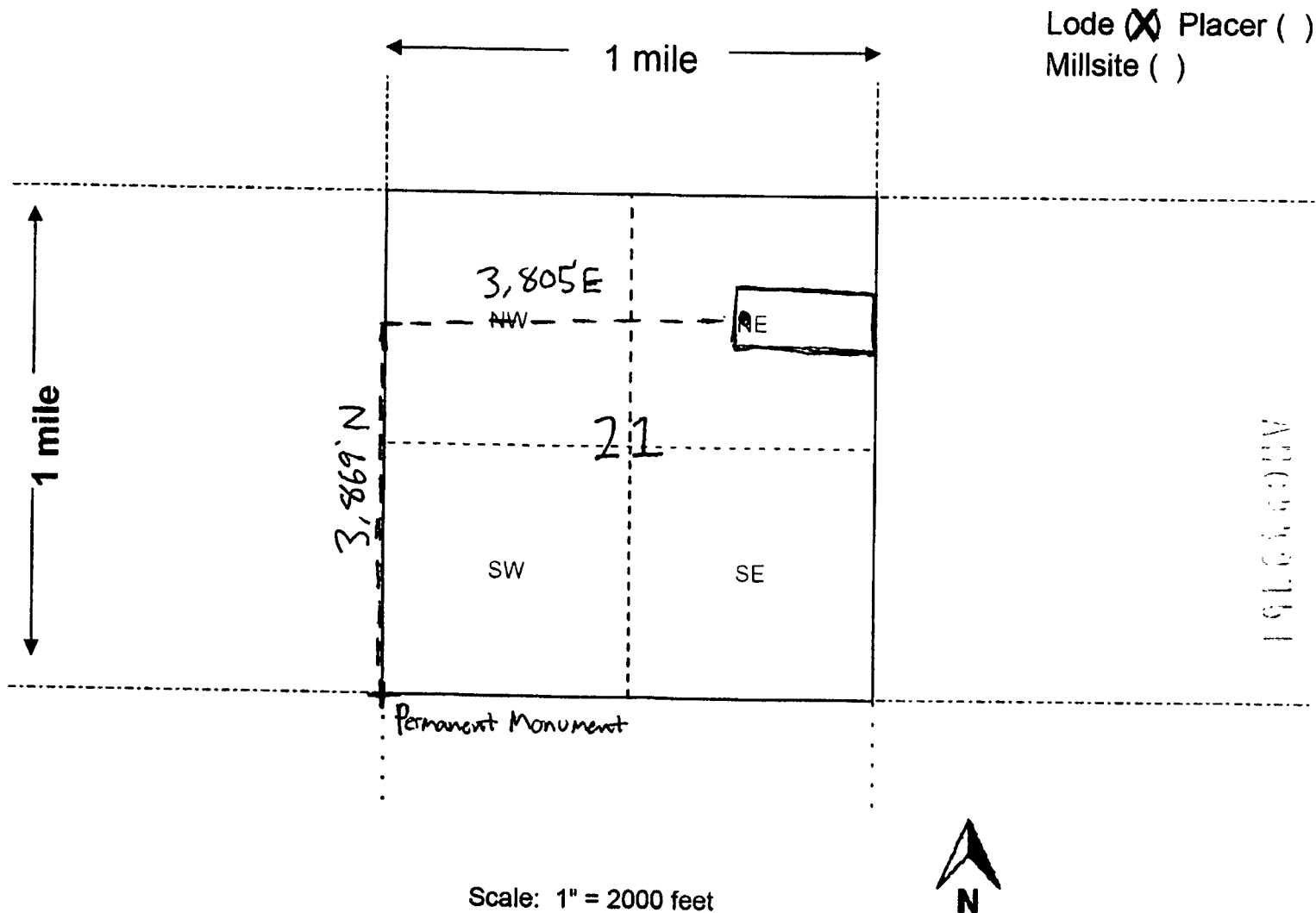
Signature(s) _____

Form MCF100
Revised July 2014

This form is available from the Arizona Geological Survey and may be reproduced

RECEIVED
2017 JAN -5 A 11:15
PHOENIX, ARIZONA

MINING CLAIM MAP



1. The above map depicts the M3 mining claim, which is located in Section (s) 21, Township 25 N, Range 21 W, Gila and Salt River Base and Meridian, Mohave County, Arizona. Total claim acreage is 20

2. The type of corner and location monuments used are as follows: 2"X 2"X 48" Wood Posts with Metal Tags

3. The bearings and distances in degrees and feet between claim corners and to a public land survey monument are as depicted on the map.

4. If the claim is a placer or millsite claim with exterior limits conforming to legal subdivisions of the public survey, provide a legal description of the claim _____

Form MCF100a
Revised July 2014

This form is available from the Arizona Geology Survey and may be reproduced.

RECEIVED
BLM
2017 JAN -5 A 11:15
PHOENIX, ARIZONA

BLM
Date
Stamp

LOCATION NOTICE FOR LODE MINING CLAIM

☐ Amendment BLM Serial # _____

NOTICE IS HEREBY GIVEN that the M4
_____ lode mining claim has been located
by Cottonwood Gold Company whose current mailing
address is 1508 Gentry Way Reno, NV 89502

The general course of this claim is East - West and it is situated in Mohave
County, Arizona. This claim is 600 feet in length and 1500 feet in width.

20 Total Claim Acreage. This claim runs from the location monument on which this location notice
is posted on the centerline of the claim approximately 20 feet in a W direction to the W
end line and 1480 feet in a E direction to the E end line. This claim is marked by six
monuments, one at each corner and one at the center of each end line of the claim.

The location monument on which this notice is posted is situated within Section 20, Township 25
N, Range 21 W, Gila Salt River Base and Meridian, Arizona and this claim encompasses portions
of the following quarter section(s), section(s), Township(s) and Range(s) NE S20 T25N R21W

Gila Salt River Base and Meridian, Arizona.

The locality of this claim with reference to some natural object or permanent monument and additional information
(if any) concerning its locality are as follows: 2213' W 3266' N from SE cor S20
to location monument.

_____ The above information is shown on the attached map.

DATED AND POSTED on the ground this 18 day of October, 2016.

☐ LOCATOR(s) ☒ AGENT

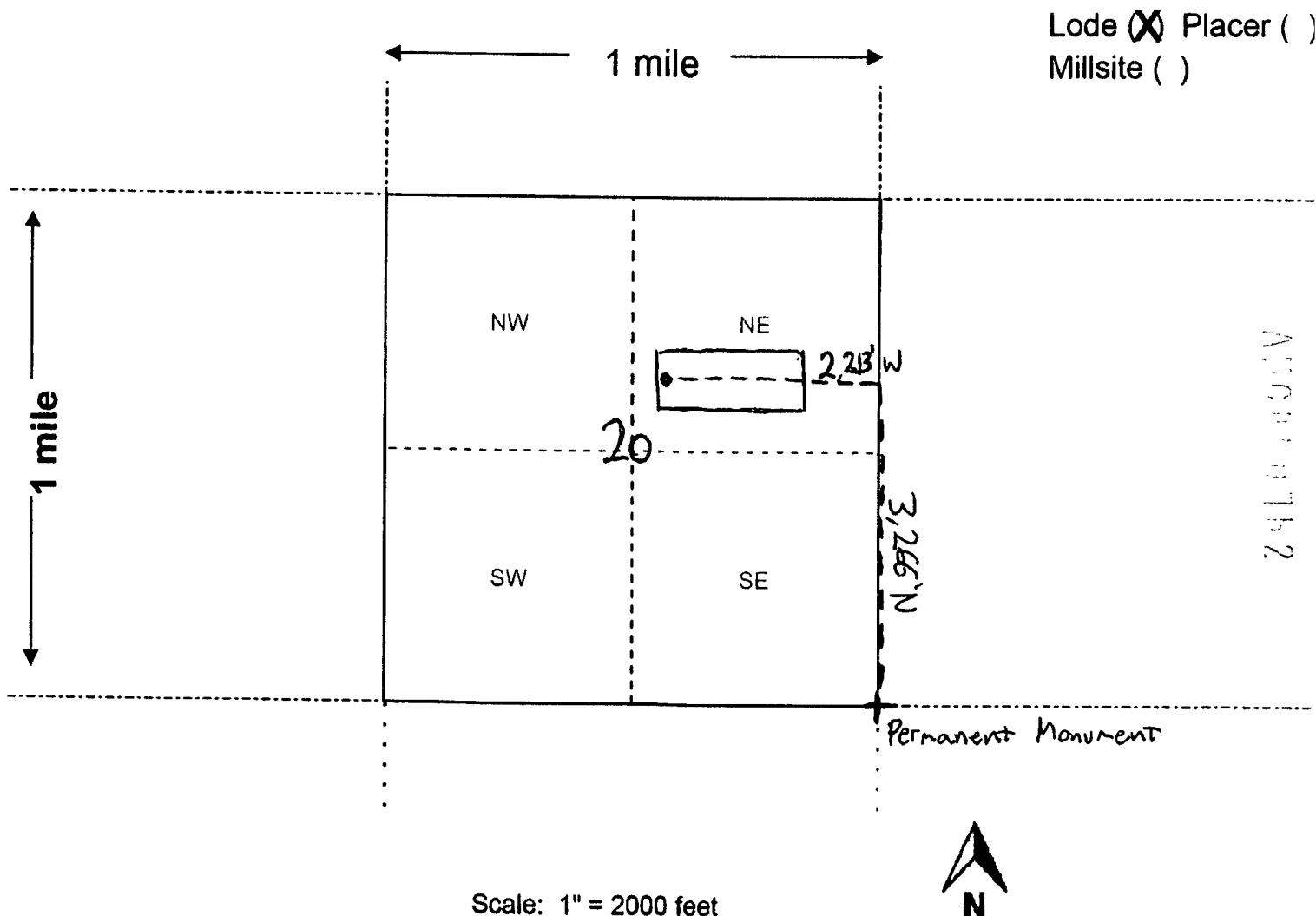
Print Name(s) Stuart Burgess

Signature(s) [Signature] [Signature]

ARIZONA
GEOLOGICAL
SURVEY
11-10-16

RECEIVED
2011 JAN -5 A 11:15
PHOENIX, ARIZONA

MINING CLAIM MAP



1. The above map depicts the M4 mining claim, which is located in Section (s) 20, Township 25 N, Range 21 W, Gila and Salt River Base and Meridian, Mohave County, Arizona. Total claim acreage is 20
2. The type of corner and location monuments used are as follows: 2"X 2"X 48" Wood Posts with Metal Tags
3. The bearings and distances in degrees and feet between claim corners and to a public land survey monument are as depicted on the map.
4. If the claim is a placer or millsite claim with exterior limits conforming to legal subdivisions of the public survey, provide a legal description of the claim _____

Form MCF100a
Revised July 2014

This form is available from the Arizona Geology Survey and may be reproduced.

LOCATION NOTICE FOR LODE MINING CLAIM

☐ Amendment BLM Serial # _____

NOTICE IS HEREBY GIVEN that the M5
_____ lode mining claim has been located

by Cottonwood Gold Company whose current mailing
address is 1508 Gentry Way Reno, NV 89502

BLM
Date
Stamp

PHOENIX, ARIZONA

2017 JAN -5 A 11:15

RECEIVED

The general course of this claim is East - West and it is situated in Mohave
County, Arizona. This claim is 600 feet in length and 1500 feet in width.

20 Total Claim Acreage. This claim runs from the location monument on which this location notice
is posted on the centerline of the claim approximately 20 feet in a W direction to the W
end line and 1480 feet in a E direction to the E end line. This claim is marked by six
monuments, one at each corner and one at the center of each end line of the claim.

The location monument on which this notice is posted is situated within Section 21, Township 25
N, Range 21 W, Gila Salt River Base and Meridian, Arizona and this claim encompasses portions
of the following quarter section(s), section(s), Township(s) and Range(s) NW S21 T25 N R21W

Gila Salt River Base and Meridian, Arizona.

The locality of this claim with reference to some natural object or permanent monument and additional information
(if any) concerning its locality are as follows: 796'E 3267'N from SW cor S21
to location monument.

_____ The above information is shown on the attached map.

DATED AND POSTED on the ground this 18 day of October, 2016.

☐ LOCATOR(s) ☒ AGENT

Print Name(s) Stuart Burgess

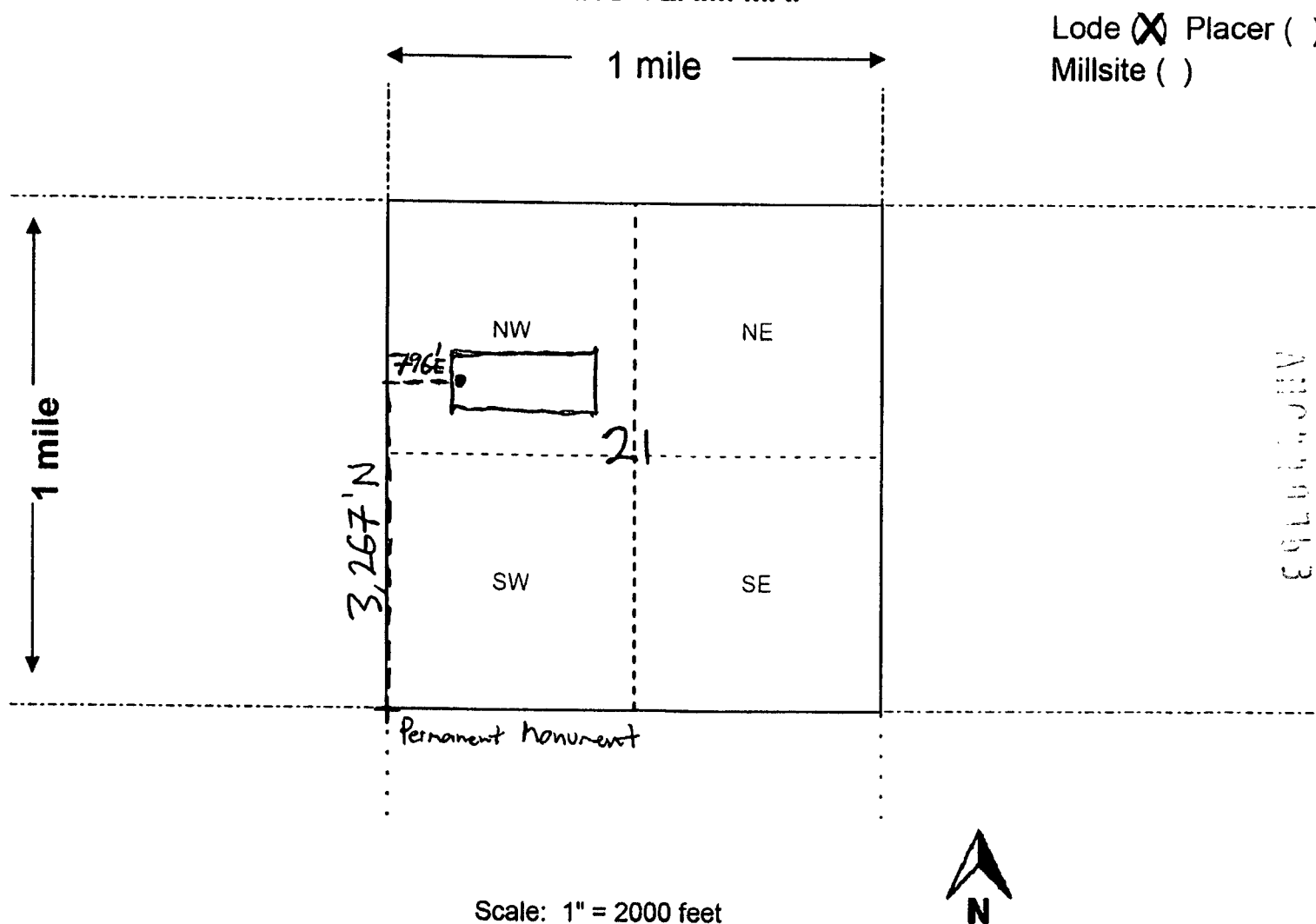
Signature(s) [Signature]

Form MCF100
Revised July 2014

This form is available from the Arizona Geological Survey and may be reproduced.

RECEIVED
2017 JAN -5 A 11:15
PHOENIX, ARIZONA

MINING CLAIM MAP



1. The above map depicts the M5 mining claim, which is located in Section (s) 21, Township 25 N, Range 21 W, Gila and Salt River Base and Meridian, Mohave County, Arizona. Total claim acreage is 20
2. The type of corner and location monuments used are as follows: 2"X 2"X 48" Wood Posts with Metal Tags
3. The bearings and distances in degrees and feet between claim corners and to a public land survey monument are as depicted on the map.
4. If the claim is a placer or millsite claim with exterior limits conforming to legal subdivisions of the public survey, provide a legal description of the claim _____

Form MCF100a
Revised July 2014

This form is available from the Arizona Geology Survey and may be reproduced.

RECEIVED
2017 JAN -5 A 11:15
PHOENIX, ARIZONA

BLM
Date
Stamp

LOCATION NOTICE FOR LOSE MINING CLAIM

☐ Amendment BLM Serial # _____

NOTICE IS HEREBY GIVEN that the M6
_____ lode mining claim has been located
by Cottonwood Gold Company whose current mailing
address is 1508 Gentry Way Reno, NV 89502

The general course of this claim is East - West and it is situated in Mohave
County, Arizona. This claim is 600 feet in length and 1500 feet in width.

20 Total Claim Acreage. This claim runs from the location monument on which this location notice
is posted on the centerline of the claim approximately 20 feet in a E direction to the E
end line and 1480 feet in a W direction to the W end line. This claim is marked by six
monuments, one at each corner and one at the center of each end line of the claim.

The location monument on which this notice is posted is situated within Section 21, Township 25
N, Range 21 W, Gila Salt River Base and Meridian, Arizona and this claim encompasses portions
of the following quarter section(s), section(s), Township(s) and Range(s) NW & NE S21 T25N R21W

Gila Salt River Base and Meridian, Arizona.

The locality of this claim with reference to some natural object or permanent monument and additional information
(if any) concerning its locality are as follows: 3765'E 3270'N from SW cor S21
to location monument.

_____ The above information is shown on the attached map.

DATED AND POSTED on the ground this 18 day of October, 2016.

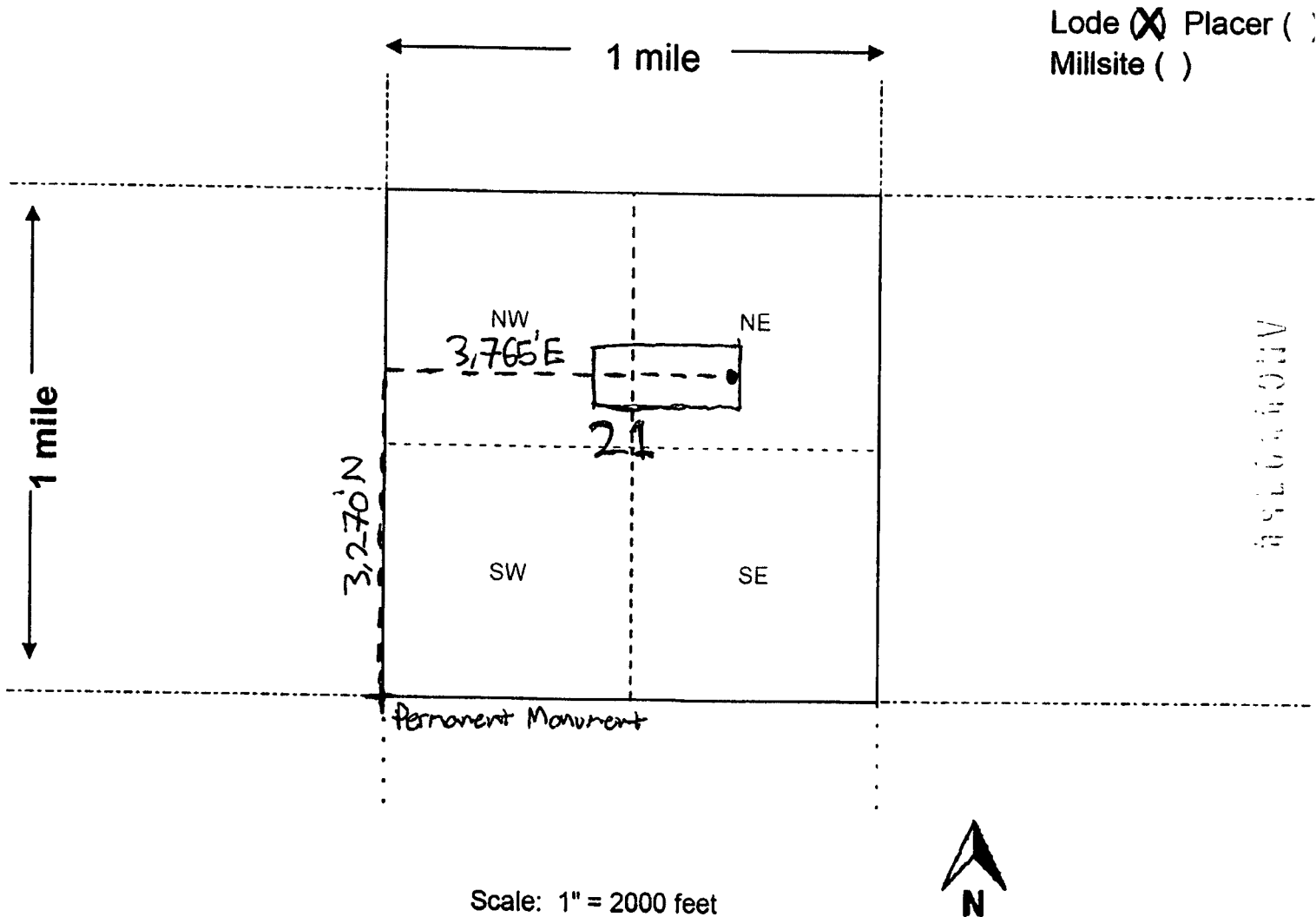
☐ LOCATOR(s) ☒ AGENT

Print Name(s) Stuart Burgess

Signature(s) [Signature] [Signature]

RECEIVED
2017 JAN -5 A 11:15
PHOENIX, ARIZONA

MINING CLAIM MAP



- The above map depicts the M 6 mining claim, which is located in Section (s) 21, Township 25 N, Range 21 W, Gila and Salt River Base and Meridian, Mohave County, Arizona. Total claim acreage is 20
- The type of corner and location monuments used are as follows: 2" X 2" X 48" Wood Posts with Metal Tags
- The bearings and distances in degrees and feet between claim corners and to a public land survey monument are as depicted on the map.
- If the claim is a placer or millsite claim with exterior limits conforming to legal subdivisions of the public survey, provide a legal description of the claim _____

Form MCF100a
Revised July 2014

This form is available from the Arizona Geology Survey and may be reproduced.

LOCATION NOTICE FOR LOSE MINING CLAIM

☐ Amendment BLM Serial # _____

NOTICE IS HEREBY GIVEN that the M7

_____ lode mining claim has been located

by Cottonwood Gold Company whose current mailing

address is 1508 Gentry Way Reno, NV 89502

BLM
Date
Stamp

PHOENIX, ARIZONA

2017 JAN - 5 AM 11:15

RECEIVED

The general course of this claim is East - West and it is situated in Mohave County, Arizona. This claim is 600 feet in length and 1500 feet in width.

20 Total Claim Acreage. This claim runs from the location monument on which this location notice is posted on the centerline of the claim approximately 20 feet in a W direction to the W end line and 1480 feet in a E direction to the E end line. This claim is marked by six monuments, one at each corner and one at the center of each end line of the claim.

The location monument on which this notice is posted is situated within Section 21, Township 25 N, Range 21 W, Gila Salt River Base and Meridian, Arizona and this claim encompasses portions of the following quarter section(s), section(s), Township(s) and Range(s) NE S21 T25N R21W

Gila Salt River Base and Meridian, Arizona.

The locality of this claim with reference to some natural object or permanent monument and additional information (if any) concerning its locality are as follows: 3805'E 3270'N from SW cor S21
to location monument.

The above information is shown on the attached map.

DATED AND POSTED on the ground this 18 day of October, 2016.

☐ LOCATOR(s) ☒ AGENT

Print Name(s) Stuart Burgess

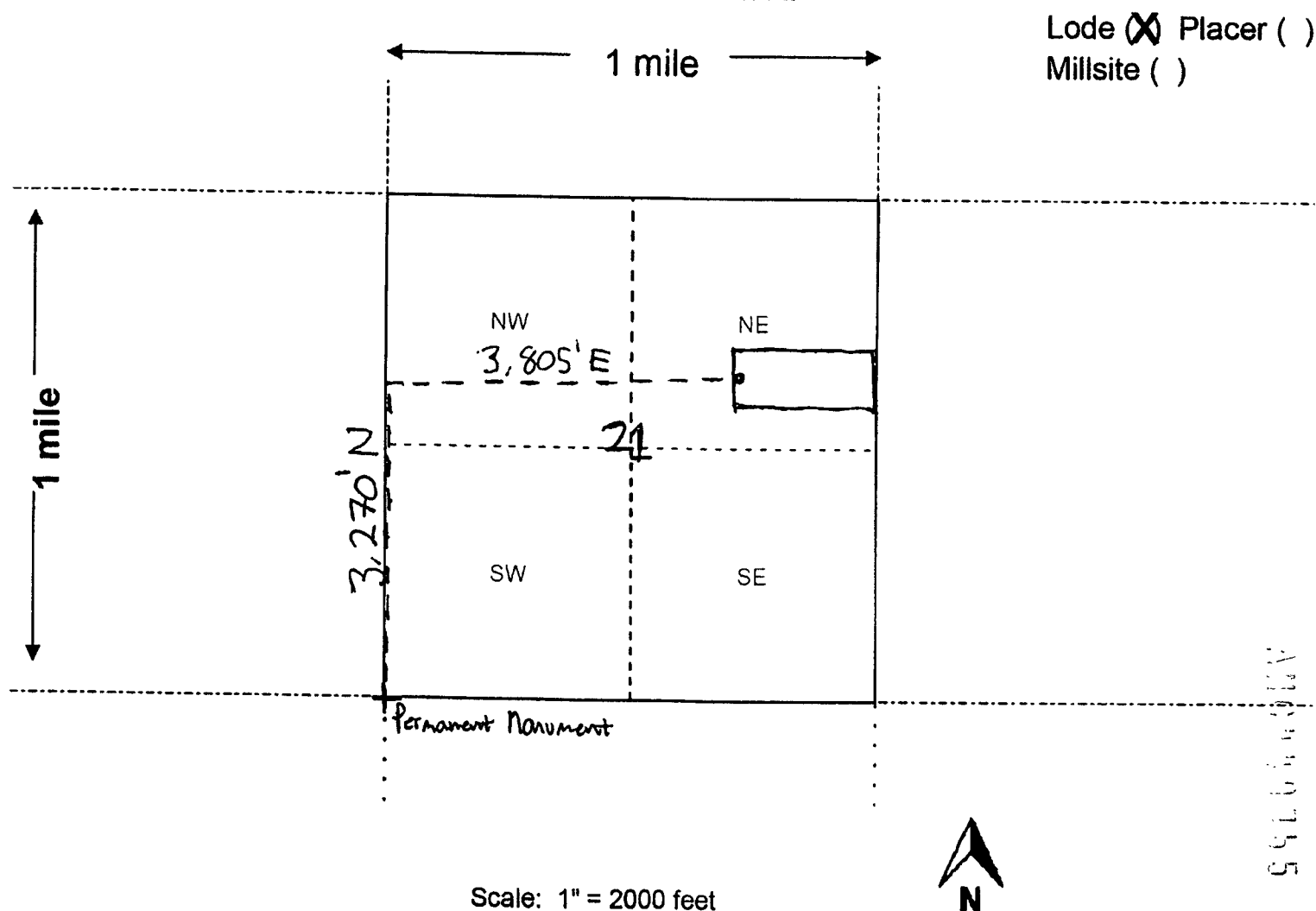
Signature(s) [Signature]

Form MCF100
Revised July 2014

This form is available from the Arizona Geological Survey and may be reproduced

RECEIVED
2017 JAN -5 A 11:15
PHOENIX, ARIZONA

MINING CLAIM MAP



1. The above map depicts the M 7 mining claim, which is located in Section (s) 21, Township 25 N, Range 21 W, Gila and Salt River Base and Meridian, Mohave County, Arizona. Total claim acreage is 20

2. The type of corner and location monuments used are as follows: 2" X 2" X 48" Wood Posts with Metal Tags

3. The bearings and distances in degrees and feet between claim corners and to a public land survey monument are as depicted on the map.

4. If the claim is a placer or millsite claim with exterior limits conforming to legal subdivisions of the public survey, provide a legal description of the claim _____

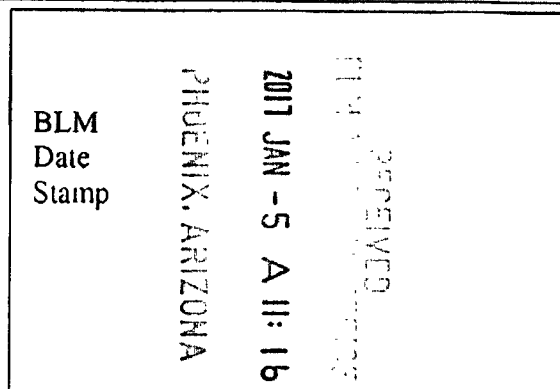
Form MCF100a
Revised July 2014

This form is available from the Arizona Geology Survey and may be reproduced.

LOCATION NOTICE FOR LODE MINING CLAIM

☐ Amendment BLM Serial # _____

NOTICE IS HEREBY GIVEN that the M 8
 _____ lode mining claim has been located
 by Cottonwood Gold Company whose current mailing
 address is 1508 Gentry Way Reno, NV 89502



The general course of this claim is East - West and it is situated in Mohave
 County, Arizona. This claim is 600 feet in length and 1500 feet in width.

20 Total Claim Acreage. This claim runs from the location monument on which this location notice
 is posted on the centerline of the claim approximately 20 feet in a E direction to the E
 end line and 1480 feet in a W direction to the W end line. This claim is marked by six
 monuments, one at each corner and one at the center of each end line of the claim.

The location monument on which this notice is posted is situated within Section 20, Township 25
N, Range 21 W, Gila Salt River Base and Meridian, Arizona and this claim encompasses portions
 of the following quarter section(s), section(s), Township(s) and Range(s) NW NE SW & SE
S20 T25N R21W

Gila Salt River Base and Meridian, Arizona.

The locality of this claim with reference to some natural object or permanent monument and additional information
 (if any) concerning its locality are as follows: 2254' W 2667' N from SE cor S20
to location monument.

_____ The above information is shown on the attached map.

DATED AND POSTED on the ground this 18 day of October, 2016.

☐ LOCATOR(s) ☒ AGENT

Print Name(s) Stuart Burgess

Signature(s) [Signature]

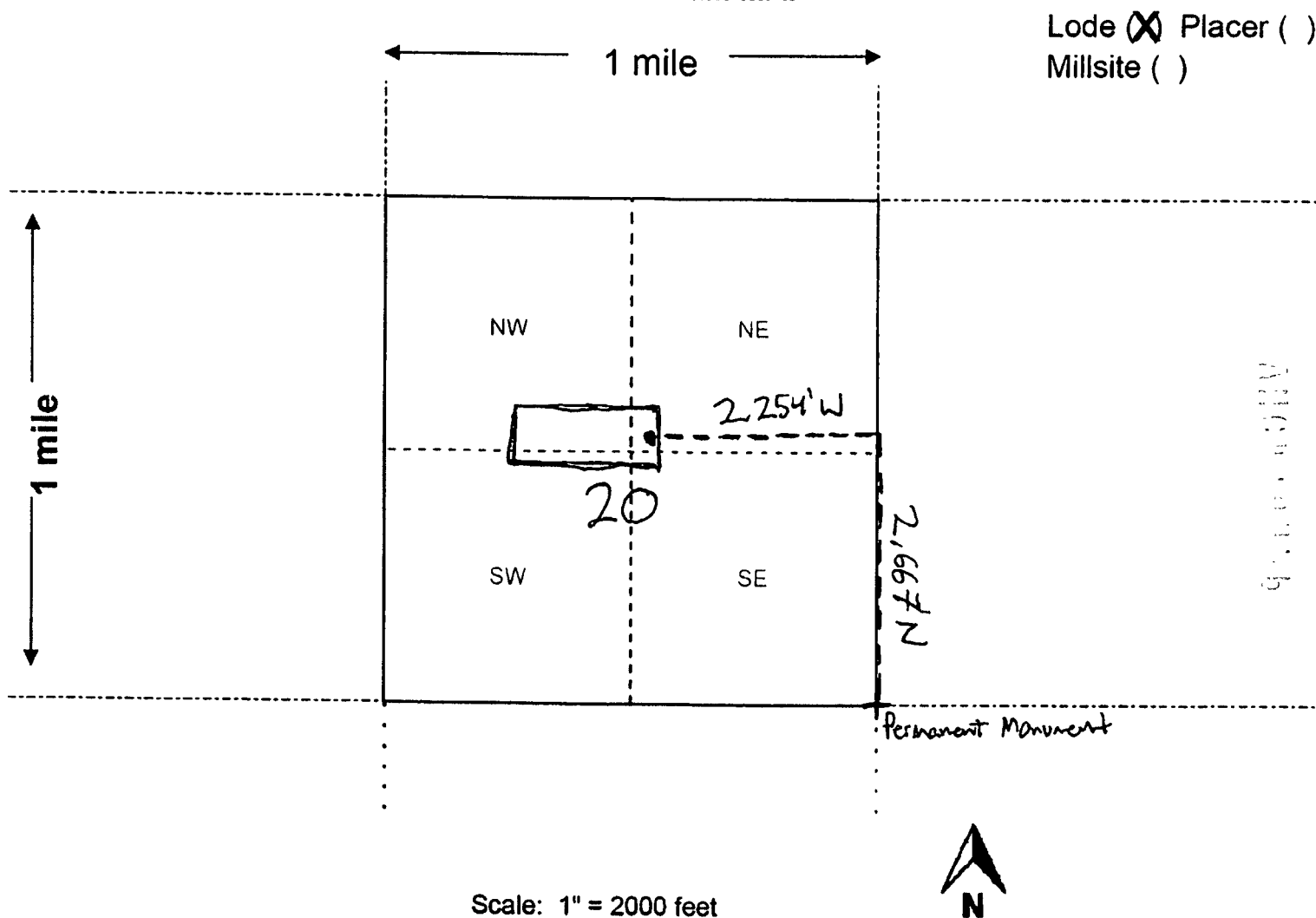
Form MCF100
 Revised July 2014

This form is available from the Arizona Geological Survey and may be reproduced.

ARIZONA
 991017166

RECEIVED
2017 JAN -5 A 11:16
PHOENIX, ARIZONA

MINING CLAIM MAP



Scale: 1" = 2000 feet

1. The above map depicts the M 8 mining claim, which is located in Section (s) 20, Township 25 N, Range 21 W, Gila and Salt River Base and Meridian, Mohave County, Arizona. Total claim acreage is 20

2. The type of corner and location monuments used are as follows: 2"X 2"X 48" Wood Posts with Metal Tags

3. The bearings and distances in degrees and feet between claim corners and to a public land survey monument are as depicted on the map.

4. If the claim is a placer or millsite claim with exterior limits conforming to legal subdivisions of the public survey, provide a legal description of the claim _____

Form MCF100a
Revised July 2014

This form is available from the Arizona Geology Survey and may be reproduced.

RECEIVED
2017 JAN -5 A 11:16
PHOENIX, ARIZONA

BLM
Date
Stamp

LOCATION NOTICE FOR LODE MINING CLAIM

☐ Amendment BLM Serial # _____

NOTICE IS HEREBY GIVEN that the M9
_____ lode mining claim has been located
by Cottonwood Gold Company whose current mailing
address is 1508 Gentry Way Reno, NV 89502

The general course of this claim is East - West and it is situated in Mohave
County, Arizona. This claim is 600 feet in length and 1500 feet in width.

20 Total Claim Acreage. This claim runs from the location monument on which this location notice
is posted on the centerline of the claim approximately 20 feet in a W direction to the W
end line and 1480 feet in a E direction to the E end line. This claim is marked by six
monuments, one at each corner and one at the center of each end line of the claim.

The location monument on which this notice is posted is situated within Section 20, Township 25
N, Range 21 W, Gila Salt River Base and Meridian, Arizona and this claim encompasses portions
of the following quarter section(s), section(s), Township(s) and Range(s) NE 1/4 SE S20 T25N R21W

Gila Salt River Base and Meridian, Arizona.

The locality of this claim with reference to some natural object or permanent monument and additional information
(if any) concerning its locality are as follows: 2214'W 2667'N from SE cor S20
to location monument.

_____ The above information is shown on the attached map.

DATED AND POSTED on the ground this 18 day of October, 2016.

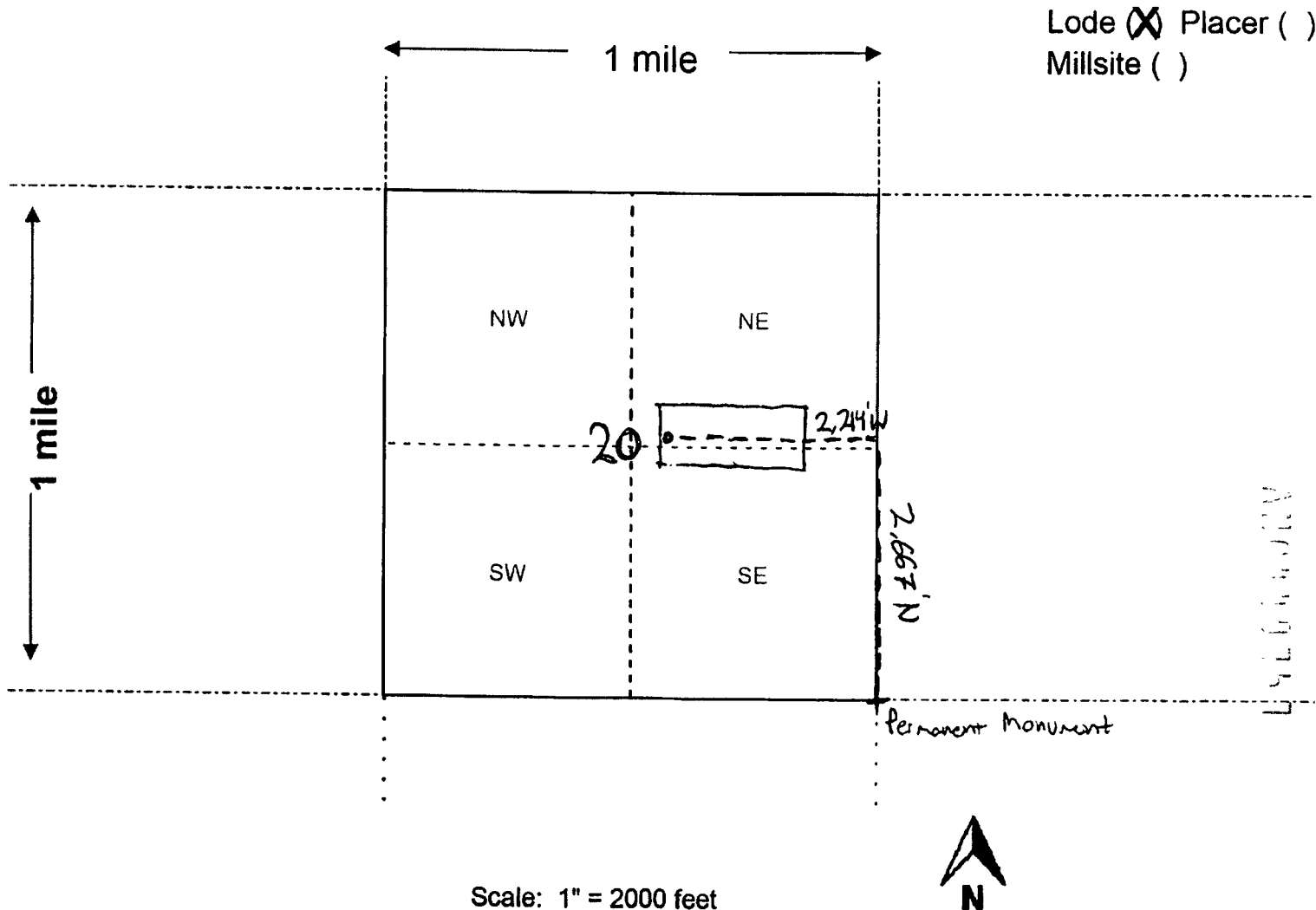
☐ LOCATOR(s) ☒ AGENT

Print Name(s) Stuart Burgess

Signature(s) [Signature]

RECEIVED
2017 JAN -5 A 11:16
PHOENIX, ARIZONA

MINING CLAIM MAP



Scale: 1" = 2000 feet

- The above map depicts the M 9 mining claim, which is located in Section (s) 20, Township 25 N, Range 21 W, Gila and Salt River Base and Meridian, Mohave County, Arizona. Total claim acreage is 20
- The type of corner and location monuments used are as follows: 2"X 2"X 48" Wood Posts with Metal Tags
- The bearings and distances in degrees and feet between claim corners and to a public land survey monument are as depicted on the map.
- If the claim is a placer or millsite claim with exterior limits conforming to legal subdivisions of the public survey, provide a legal description of the claim _____

Form MCF100a
Revised July 2014

This form is available from the Arizona Geology Survey and may be reproduced.

LOCATION NOTICE FOR LOSE MINING CLAIM

☐ Amendment BLM Serial # _____

NOTICE IS HEREBY GIVEN that the M10
_____ lode mining claim has been located
by Cottonwood Gold Company whose current mailing
address is 1508 Gentry Way Reno, NV 89502

BLM
Date
Stamp

RECEIVED
2017 JAN -5 A 11:16
PHOENIX, ARIZONA

The general course of this claim is East - West and it is situated in Mohave
County, Arizona. This claim is 600 feet in length and 1500 feet in width.

20 Total Claim Acreage. This claim runs from the location monument on which this location notice
is posted on the centerline of the claim approximately 20 feet in a E direction to the E
end line and 1480 feet in a W direction to the W end line. This claim is marked by six
monuments, one at each corner and one at the center of each end line of the claim.

The location monument on which this notice is posted is situated within Section 21, Township 25
N, Range 21 W, Gila Salt River Base and Meridian, Arizona and this claim encompasses portions
of the following quarter section(s), section(s), Township(s) and Range(s) NE & SE S20
NW & SW S21 T25N R21W

Gila Salt River Base and Meridian, Arizona.

The locality of this claim with reference to some natural object or permanent monument and additional information
(if any) concerning its locality are as follows: 755'E 2,667'N from SW cor S21
to location monument.

_____ The above information is shown on the attached map.

DATED AND POSTED on the ground this 18 day of October, 2016.

☐ LOCATOR(s) ☒ AGENT

Print Name(s) Stuart Burgess

Signature(s) _____

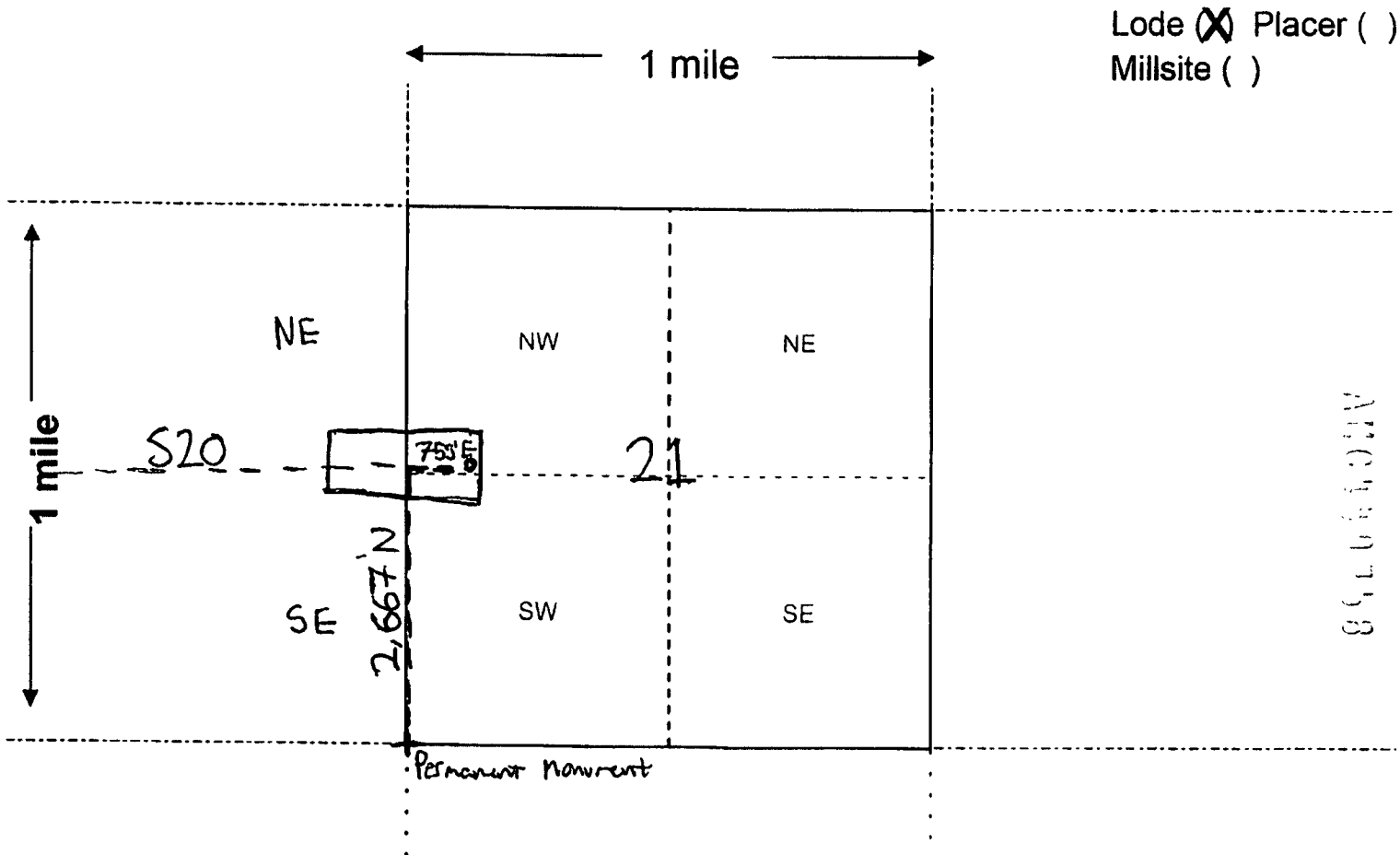
Form MCF100
Revised July 2014

This form is available from the Arizona Geological Survey and may be reproduced.

ARIZONA
2016 OCT 18

RECEIVED
2011 JAN -5 A 11:16
PHOENIX, ARIZONA

MINING CLAIM MAP



Scale: 1" = 2000 feet



- The above map depicts the M 10 mining claim, which is located in Section (s) 20, 21, Township 25 N, Range 21 W, Gila and Salt River Base and Meridian, Mohave County, Arizona. Total claim acreage is 20
- The type of corner and location monuments used are as follows: 2"X 2"X 48" Wood Posts with Metal Tags
- The bearings and distances in degrees and feet between claim corners and to a public land survey monument are as depicted on the map.
- If the claim is a placer or millsite claim with exterior limits conforming to legal subdivisions of the public survey, provide a legal description of the claim _____

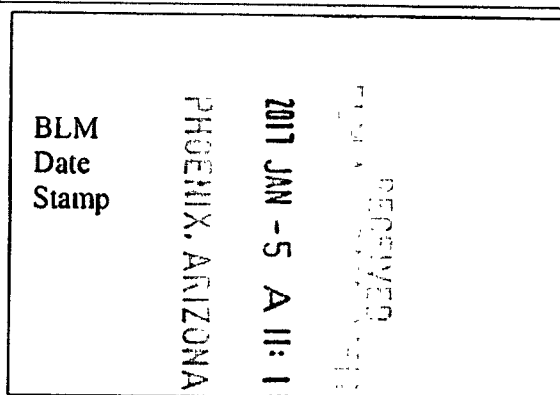
Form MCF100a
Revised July 2014

This form is available from the Arizona Geology Survey and may be reproduced.

LOCATION NOTICE FOR LOSE MINING CLAIM

☐ Amendment BLM Serial # _____

NOTICE IS HEREBY GIVEN that the M11
_____ lode mining claim has been located
by Cottonwood Gold Company whose current mailing
address is 1508 Gentry Way Reno, NV 89502



The general course of this claim is East - West and it is situated in Mohave
County, Arizona. This claim is 600 feet in length and 1500 feet in width.

20 Total Claim Acreage. This claim runs from the location monument on which this location notice
is posted on the centerline of the claim approximately 20 feet in a W direction to the W
end line and 1480 feet in a E direction to the E end line. This claim is marked by six
monuments, one at each corner and one at the center of each end line of the claim.

The location monument on which this notice is posted is situated within Section 21, Township 25
N, Range 21 W, Gila Salt River Base and Meridian, Arizona and this claim encompasses portions
of the following quarter section(s), section(s), Township(s) and Range(s) NW SW S21 T25N R21W

Gila Salt River Base and Meridian, Arizona.

The locality of this claim with reference to some natural object or permanent monument and additional information
(if any) concerning its locality are as follows: 796' E 21667' N from SW cor S21
T25N R21W to location monument.

_____ The above information is shown on the attached map.
DATED AND POSTED on the ground this 18 day of October, 2016.

☐ LOCATOR(s) ☒ AGENT

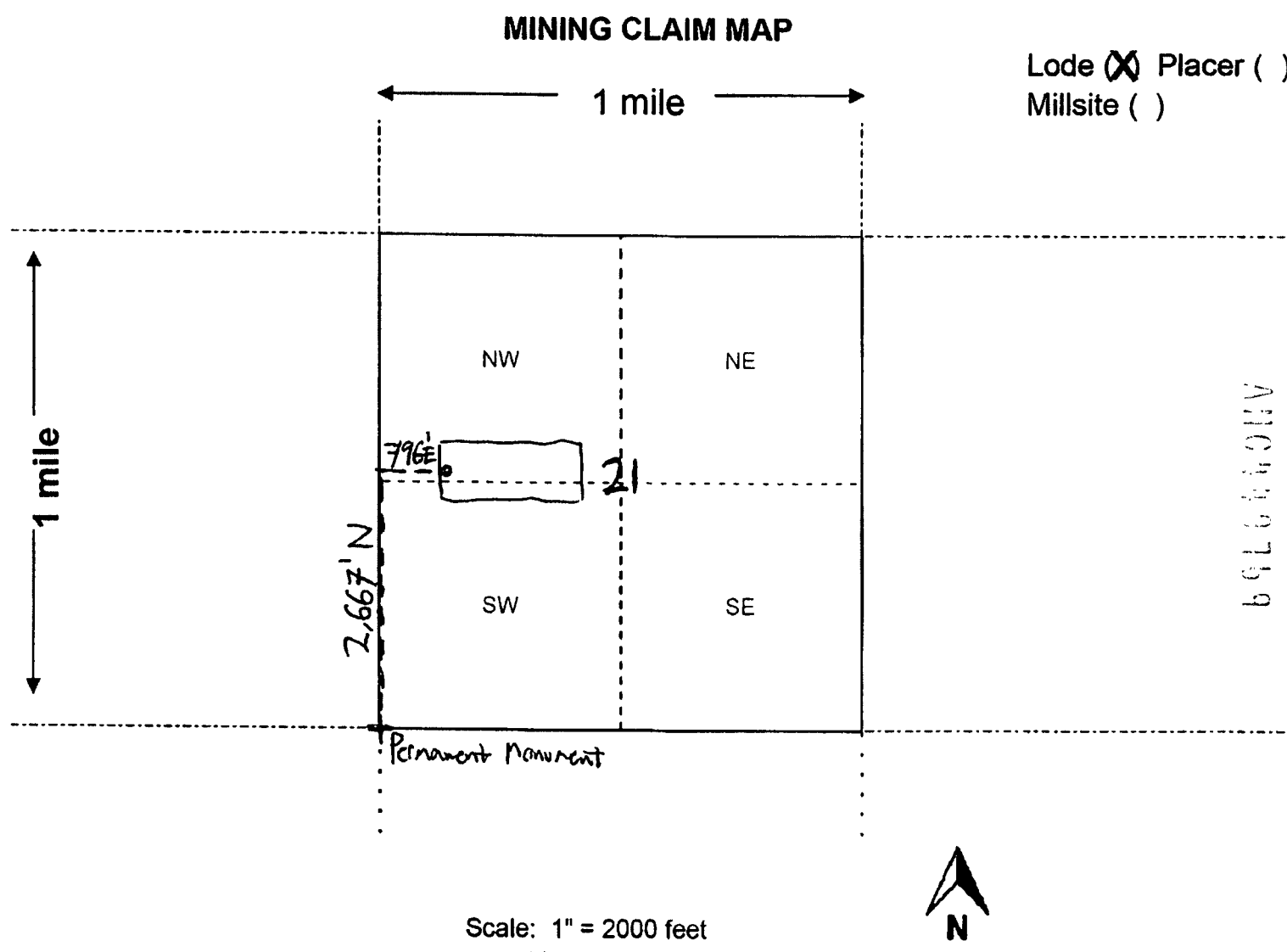
Print Name(s) Stuart Burgess

Signature(s) _____

Form MCF100
Revised July 2014

This form is available from the Arizona Geological Survey and may be reproduced

RECEIVED
2011 JAN -5 A 11:16
PHOENIX, ARIZONA



1. The above map depicts the M II mining claim, which is located in Section (s) 21, Township 25 N, Range 21 W, Gila and Salt River Base and Meridian, Mohave County, Arizona. Total claim acreage is 20
2. The type of corner and location monuments used are as follows: 2"X 2"X 48" Wood Posts with Metal Tags
3. The bearings and distances in degrees and feet between claim corners and to a public land survey monument are as depicted on the map.
4. If the claim is a placer or millsite claim with exterior limits conforming to legal subdivisions of the public survey, provide a legal description of the claim _____

RECEIVED
2017 JAN -5 A 11:16
PHOENIX, ARIZONA

LOCATION NOTICE FOR LOSE MINING CLAIM

☐ Amendment BLM Serial # _____

NOTICE IS HEREBY GIVEN that the M12
_____ lode mining claim has been located

by Cottonwood Gold Company whose current mailing
address is 1508 Gentry Way Reno, NV 89502

BLM Date Stamp

The general course of this claim is East - West and it is situated in Mohave
County, Arizona. This claim is 600 feet in length and 1500 feet in width.

20 Total Claim Acreage. This claim runs from the location monument on which this location notice
is posted on the centerline of the claim approximately 20 feet in a E direction to the E
end line and 1480 feet in a W direction to the W end line. This claim is marked by six
monuments, one at each corner and one at the center of each end line of the claim.

The location monument on which this notice is posted is situated within Section 21, Township 25
N, Range 21 W, Gila Salt River Base and Meridian, Arizona and this claim encompasses portions
of the following quarter section(s), section(s), Township(s) and Range(s) NW, NE, SW & SE
S21 T25N R21W

Gila Salt River Base and Meridian, Arizona.

The locality of this claim with reference to some natural object or permanent monument and additional information
(if any) concerning its locality are as follows: 3765'E 4671'N from SW cor S21
to location monument.

_____ The above information is shown on the attached map.

DATED AND POSTED on the ground this 18 day of October, 2016.

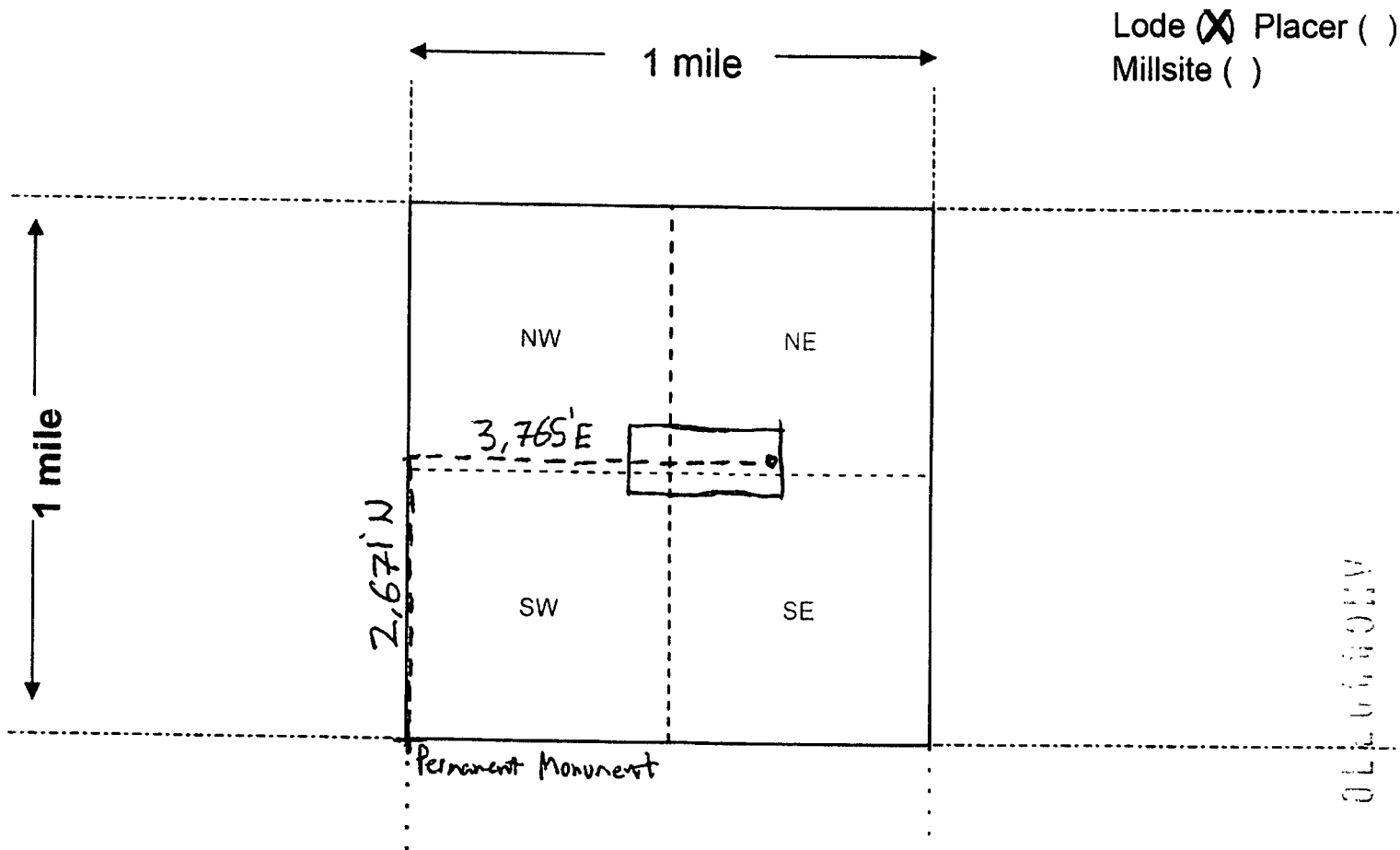
☐ LOCATOR(s) ☒ AGENT

Print Name(s) Stuart Burgess

Signature(s) _____

RECEIVED
2017 JAN -5 A 11:16
PHOENIX, ARIZONA

MINING CLAIM MAP



Scale: 1" = 2000 feet



1. The above map depicts the M 12 mining claim, which is located in Section (s) 21, Township 25 N, Range 21 W, Gila and Salt River Base and Meridian, Mohave County, Arizona. Total claim acreage is 20

2. The type of corner and location monuments used are as follows: 2" X 2" X 48" Wood Posts with Metal Tags

3. The bearings and distances in degrees and feet between claim corners and to a public land survey monument are as depicted on the map.

4. If the claim is a placer or millsite claim with exterior limits conforming to legal subdivisions of the public survey, provide a legal description of the claim _____

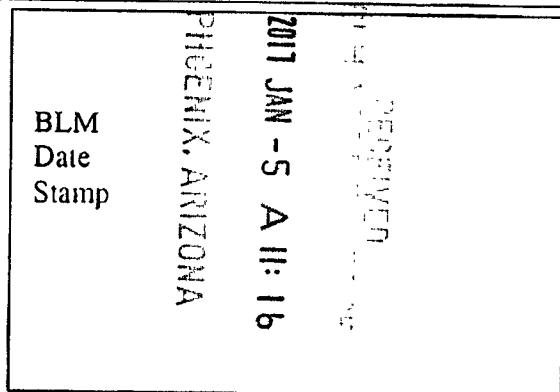
Form MCF100a
Revised July 2014

This form is available from the Arizona Geology Survey and may be reproduced.

LOCATION NOTICE FOR LOPE MINING CLAIM

☐ Amendment BLM Serial # _____

NOTICE IS HEREBY GIVEN that the M13
_____ lode mining claim has been located
by Cottonwood Gold Company whose current mailing
address is 1508 Gentry Way Reno, NV 89502



The general course of this claim is East - West and it is situated in Mohave
County, Arizona. This claim is 600 feet in length and 1500 feet in width.

20 Total Claim Acreage. This claim runs from the location monument on which this location notice
is posted on the centerline of the claim approximately 20 feet in a W direction to the W
end line and 1480 feet in a E direction to the E end line. This claim is marked by six
monuments, one at each corner and one at the center of each end line of the claim.

The location monument on which this notice is posted is situated within Section _____, Township 25
N, Range 21 W, Gila Salt River Base and Meridian, Arizona and this claim encompasses portions
of the following quarter section(s), section(s), Township(s) and Range(s) NE, SE S21 T25N R21W

Gila Salt River Base and Meridian, Arizona.

The locality of this claim with reference to some natural object or permanent monument and additional information
(if any) concerning its locality are as follows: 3805'E 2671'N from SW cor S21
to location monument.

_____ The above information is shown on the attached map.

DATED AND POSTED on the ground this 18 day of October, 2016.

☐ LOCATOR(s) ☒ AGENT

Print Name(s) Stuart Burgess

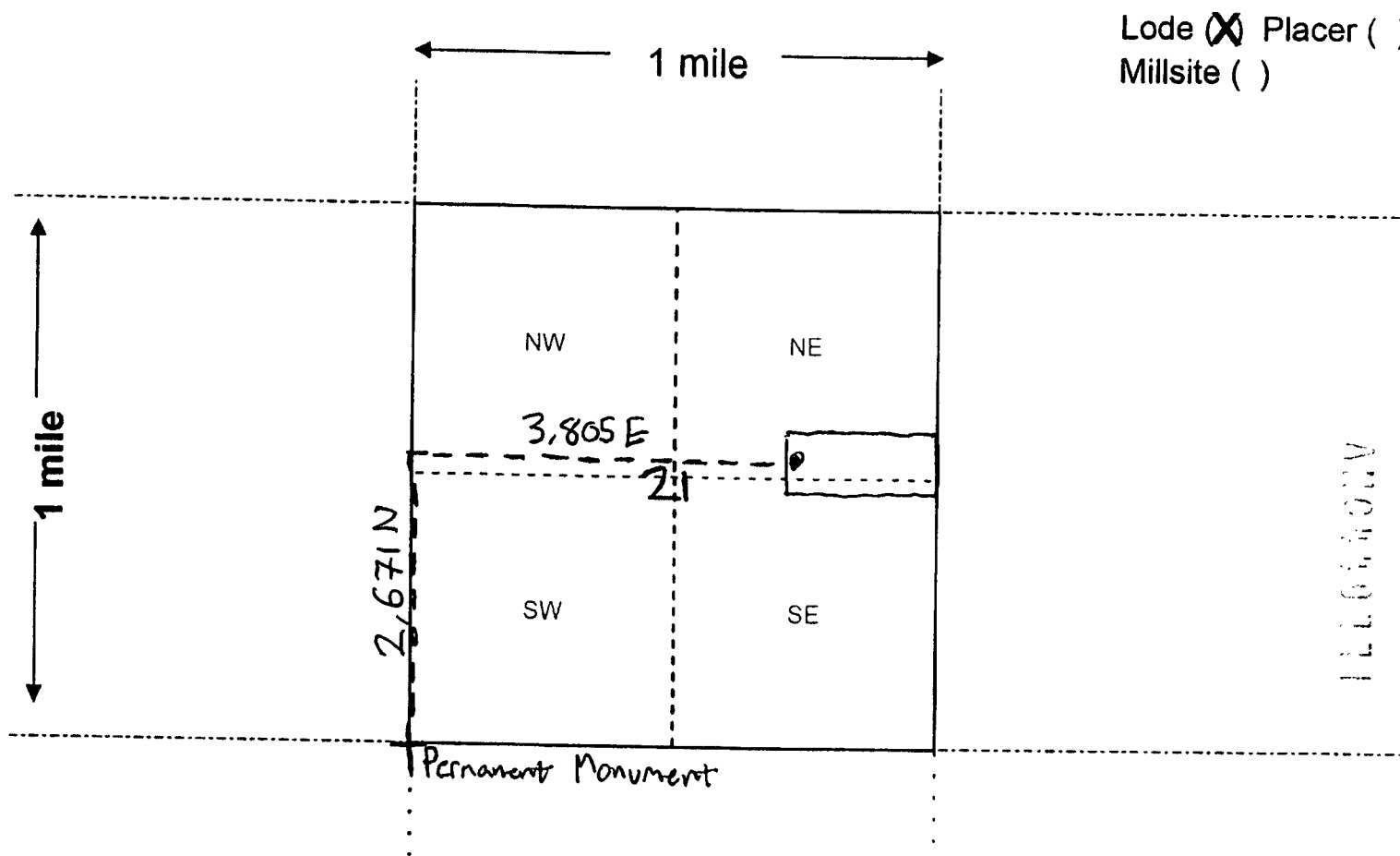
Signature(s) _____

Form MCF100
Revised July 2014

This form is available from the Arizona Geological Survey and may be reproduced

RECEIVED
2011 JAN -5 A 11: 16
PHOENIX, ARIZONA

MINING CLAIM MAP



Lode (X) Placer ()
Millsite ()

Scale: 1" = 2000 feet



1. The above map depicts the M 13 mining claim, which is located in Section (s) 21, Township 25 N, Range 21 W, Gila and Salt River Base and Meridian, Mohave County, Arizona. Total claim acreage is 20

2. The type of corner and location monuments used are as follows: _____

2" X 2" X 48" Wood Posts with Metal Tags

3. The bearings and distances in degrees and feet between claim corners and to a public land survey monument are as depicted on the map.

4. If the claim is a placer or millsite claim with exterior limits conforming to legal subdivisions of the public survey, provide a legal description of the claim _____

Form MCF100a
Revised July 2014

This form is available from the Arizona Geology Survey and may be reproduced.

RECEIVED
2017 JAN -5 A 11:16
PHOENIX, ARIZONA

BLM
Date
Stamp

LOCATION NOTICE FOR LOPE MINING CLAIM

☐ Amendment BLM Serial # _____

NOTICE IS HEREBY GIVEN that the M14
_____ lode mining claim has been located
by Cottonwood Gold Company whose current mailing
address is 1508 Gentry Way Reno, NV 89502

The general course of this claim is East - West and it is situated in Mohave
County, Arizona. This claim is 600 feet in length and 1500 feet in width.

20 Total Claim Acreage. This claim runs from the location monument on which this location notice
is posted on the centerline of the claim approximately 20 feet in a E direction to the E
end line and 1480 feet in a W direction to the W end line. This claim is marked by six
monuments, one at each corner and one at the center of each end line of the claim.

The location monument on which this notice is posted is situated within Section 20, Township 25
N, Range 21 W, Gila Salt River Base and Meridian, Arizona and this claim encompasses portions
of the following quarter section(s), section(s), Township(s) and Range(s) SW, SE S20 T25N R21W

Gila Salt River Base and Meridian, Arizona.

The locality of this claim with reference to some natural object or permanent monument and additional information
(if any) concerning its locality are as follows: 2254'W 2067'N from SE cor S20
to location monument.

_____ The above information is shown on the attached map.
DATED AND POSTED on the ground this 18 day of October, 2016.

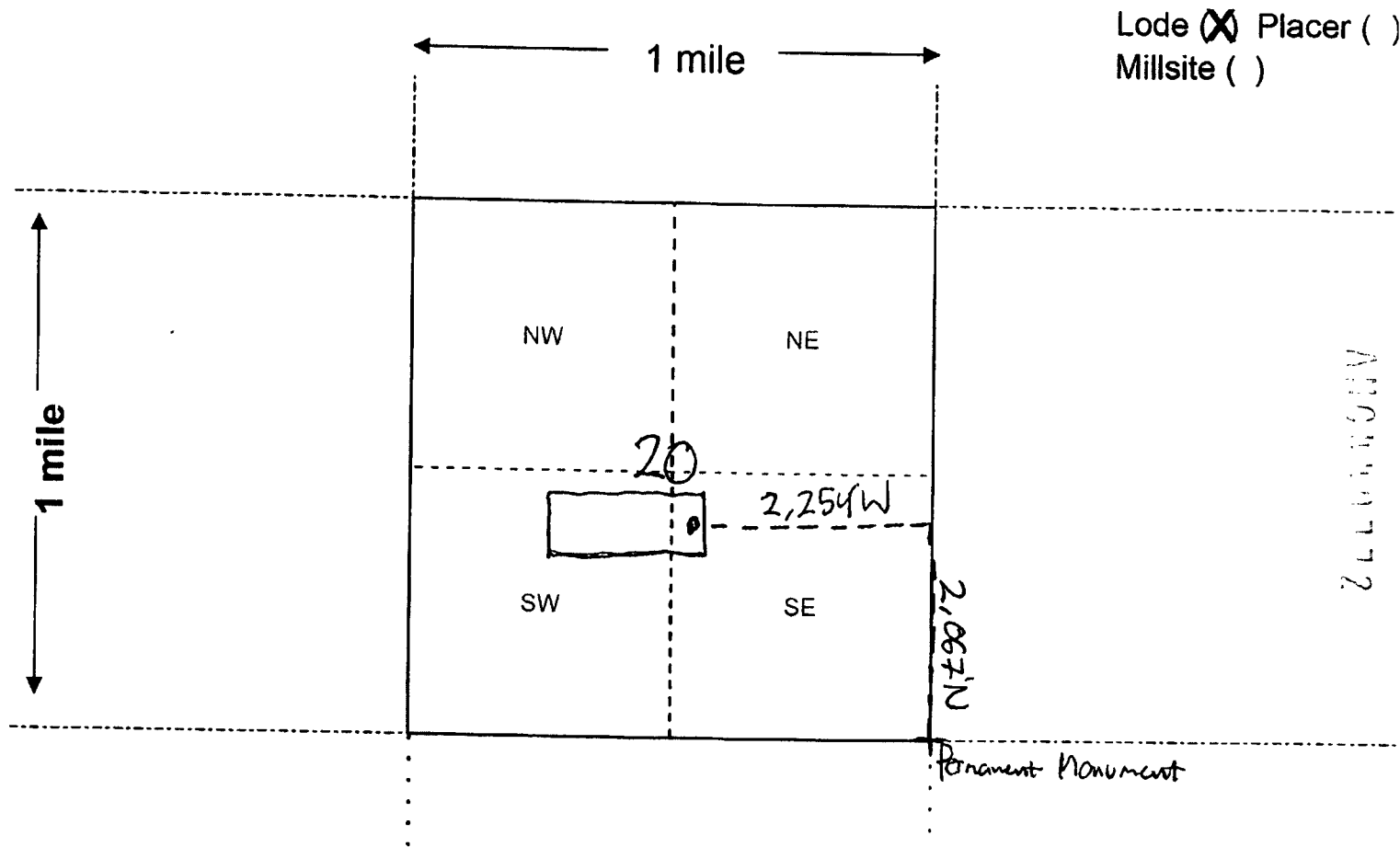
☐ LOCATOR(s) ☒ AGENT

Print Name(s) Stuart Burgess

Signature(s) _____

RECEIVED
2017 JAN -5 A 11:17
MUSEUM, ARIZONA

MINING CLAIM MAP



Scale: 1" = 2000 feet

1. The above map depicts the M 14 mining claim, which is located in Section (s) 20, Township 25 N, Range 21 W, Gila and Salt River Base and Meridian, Mohave County, Arizona. Total claim acreage is 20

2. The type of corner and location monuments used are as follows: 2"X 2"X 48" Wood Posts with Metal Tags

3. The bearings and distances in degrees and feet between claim corners and to a public land survey monument are as depicted on the map.

4. If the claim is a placer or millsite claim with exterior limits conforming to legal subdivisions of the public survey, provide a legal description of the claim _____


Form MCF100a
Revised July 2014

This form is available from the Arizona Geology Survey and may be reproduced.

LOCATION NOTICE FOR LODE MINING CLAIM

☐ Amendment BLM Serial # _____

NOTICE IS HEREBY GIVEN that the M16
_____ lode mining claim has been located
by Cottonwood Gold Company whose current mailing
address is 1508 Gentry Way Reno, NV 89502



The general course of this claim is East - West and it is situated in Mohave
County, Arizona. This claim is 600 feet in length and 1500 feet in width.

20 Total Claim Acreage. This claim runs from the location monument on which this location notice
is posted on the centerline of the claim approximately 20 feet in a W direction to the W
end line and 1480 feet in a E direction to the E end line. This claim is marked by six
monuments, one at each corner and one at the center of each end line of the claim.

The location monument on which this notice is posted is situated within Section 20, Township 25
N, Range 21 W, Gila Salt River Base and Meridian, Arizona and this claim encompasses portions
of the following quarter section(s), section(s), Township(s) and Range(s) SE S20 T25N R21W

Gila Salt River Base and Meridian, Arizona.

The locality of this claim with reference to some natural object or permanent monument and additional information
(if any) concerning its locality are as follows: 2214' W 2067' N from SE cor S20
to location monument.

_____ The above information is shown on the attached map.

DATED AND POSTED on the ground this 18 day of October, 2016.

☐ LOCATOR(s) ☒ AGENT

Print Name(s) Stuart Burgess

Signature(s) _____

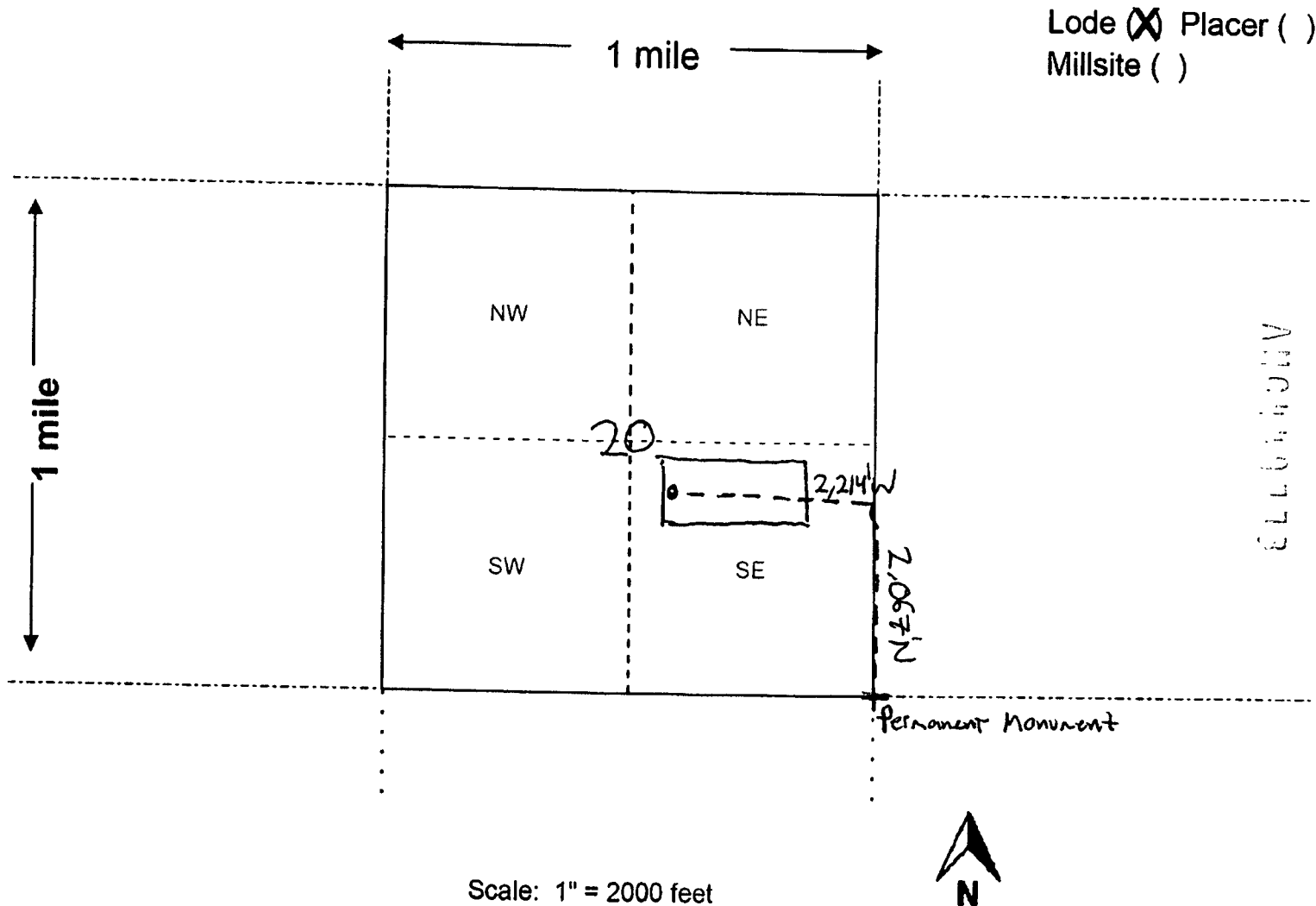
Form MCF100
Revised July 2014

This form is available from the Arizona Geological Survey and may be reproduced

ARIZONA
GEOLOGICAL
SURVEY

RECEIVED
2017 JAN -5 A 11: 17
PHOENIX, ARIZONA

MINING CLAIM MAP



1. The above map depicts the M 15 mining claim, which is located in Section (s) 20, Township 25 N, Range 21 W, Gila and Salt River Base and Meridian, Mohave County, Arizona. Total claim acreage is 20
2. The type of corner and location monuments used are as follows: 2"X 2"X 48" Wood Posts with Metal Tags
3. The bearings and distances in degrees and feet between claim corners and to a public land survey monument are as depicted on the map.
4. If the claim is a placer or millsite claim with exterior limits conforming to legal subdivisions of the public survey, provide a legal description of the claim _____

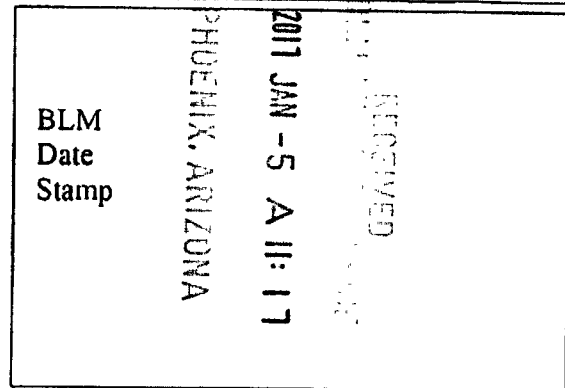
Form MCF100a
Revised July 2014

This form is available from the Arizona Geology Survey and may be reproduced.

LOCATION NOTICE FOR LOSE MINING CLAIM

☐ Amendment BLM Serial # _____

NOTICE IS HEREBY GIVEN that the Mille
_____ lode mining claim has been located
by Cottonwood Gold Company whose current mailing
address is 1508 Gentry Way Reno, NV 89502



The general course of this claim is East - West and it is situated in Mohave
County, Arizona. This claim is 600 feet in length and 1500 feet in width.

20 Total Claim Acreage. This claim runs from the location monument on which this location notice
is posted on the centerline of the claim approximately 20 feet in a E direction to the E
end line and 1480 feet in a W direction to the W end line. This claim is marked by six
monuments, one at each corner and one at the center of each end line of the claim.

The location monument on which this notice is posted is situated within Section _____, Township 25
N, Range 21 W, Gila Salt River Base and Meridian, Arizona and this claim encompasses portions
of the following quarter section(s), section(s), Township(s) and Range(s) SE S20 & SW S21
T25N R21W

Gila Salt River Base and Meridian, Arizona.

The locality of this claim with reference to some natural object or permanent monument and additional information
(if any) concerning its locality are as follows: 755'E 2068'N from SW cor S21
to location monument.

The above information is shown on the attached map.

DATED AND POSTED on the ground this 18 day of October, 2016.

☐ LOCATOR(s) ☒ AGENT

Print Name(s) Stuart Burgess

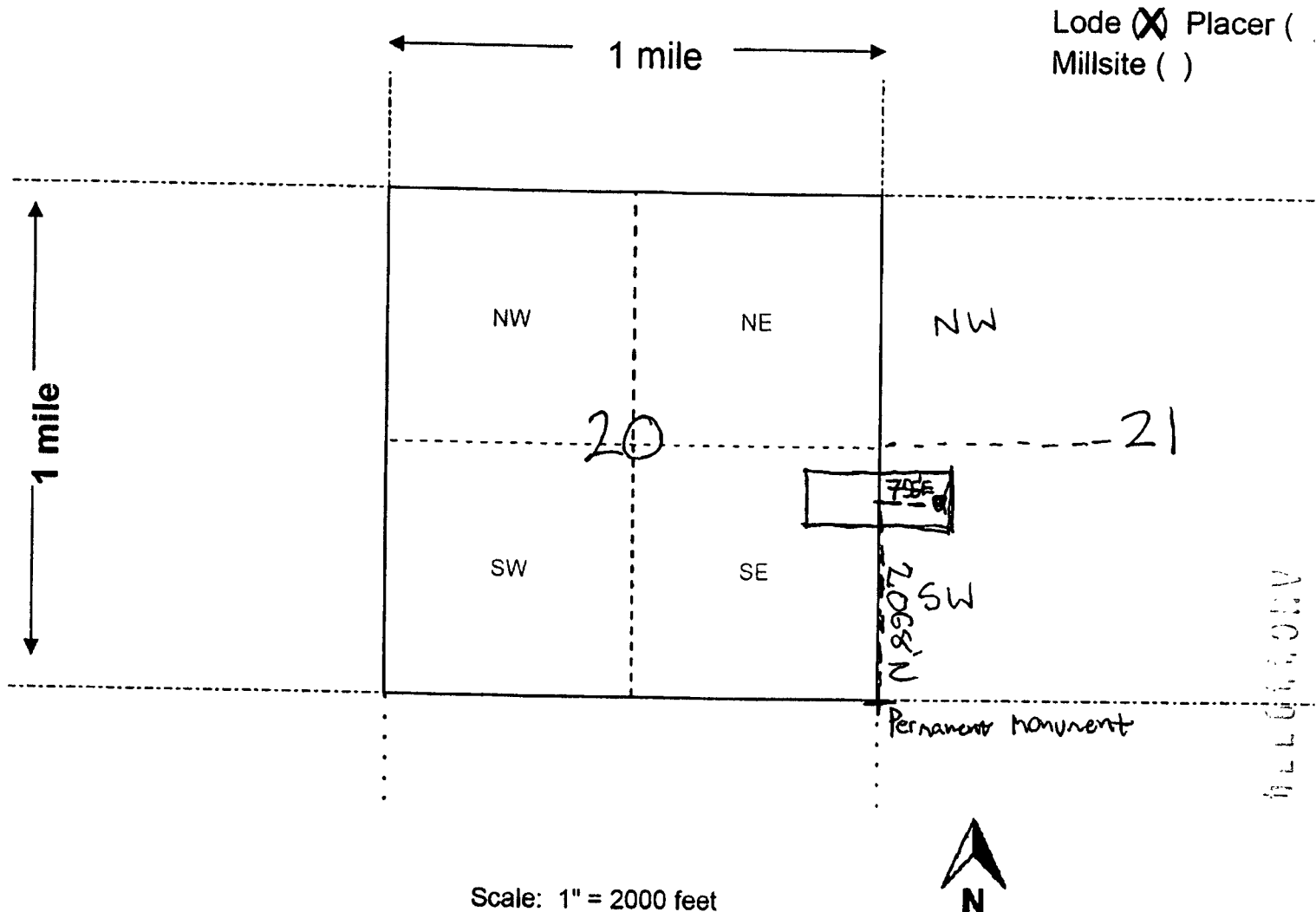
Signature(s) _____

Form MCF100
Revised July 2014

This form is available from the Arizona Geological Survey and may be reproduced.

RECEIVED
2011 JAN -5 A 11:17
PHOENIX, ARIZONA

MINING CLAIM MAP



Scale: 1" = 2000 feet

- The above map depicts the M 16 mining claim, which is located in Section (s) 20, 21, Township 25 N, Range 21 W, Gila and Salt River Base and Meridian, Mohave County, Arizona. Total claim acreage is 20
- The type of corner and location monuments used are as follows: 2"X 2"X 48" Wood Posts with Metal Tags
- The bearings and distances in degrees and feet between claim corners and to a public land survey monument are as depicted on the map.
- If the claim is a placer or millsite claim with exterior limits conforming to legal subdivisions of the public survey, provide a legal description of the claim _____

Form MCF100a
Revised July 2014

This form is available from the Arizona Geology Survey and may be reproduced.

LOCATION NOTICE FOR LODE MINING CLAIM

☐ Amendment BLM Serial # _____

NOTICE IS HEREBY GIVEN that the M17
_____ lode mining claim has been located
by Cottonwood Gold Company whose current mailing
address is 1508 Gentry Way Reno, NV 89502

RECEIVED BLM 2017 JAN -5 A 11:17 TUCUENCA, ARIZONA	BLM Date Stamp
---	----------------------

The general course of this claim is East - West and it is situated in Mohave
County, Arizona. This claim is 600 feet in length and 1500 feet in width.

20 Total Claim Acreage. This claim runs from the location monument on which this location notice
is posted on the centerline of the claim approximately 20 feet in a W direction to the W
end line and 1480 feet in a E direction to the E end line. This claim is marked by six
monuments, one at each corner and one at the center of each end line of the claim.

The location monument on which this notice is posted is situated within Section 21, Township 25
N, Range 21 W, Gila Salt River Base and Meridian, Arizona and this claim encompasses portions
of the following quarter section(s), section(s), Township(s) and Range(s) SW S21 T25N R21W

Gila Salt River Base and Meridian, Arizona.

The locality of this claim with reference to some natural object or permanent monument and additional information
(if any) concerning its locality are as follows: 795' E 20168' N from SW cor S21
to location monument.

_____ The above information is shown on the attached map.
DATED AND POSTED on the ground this 18 day of October, 2016.

☐ LOCATOR(s) ☒ AGENT

Print Name(s) Stuart Burgess

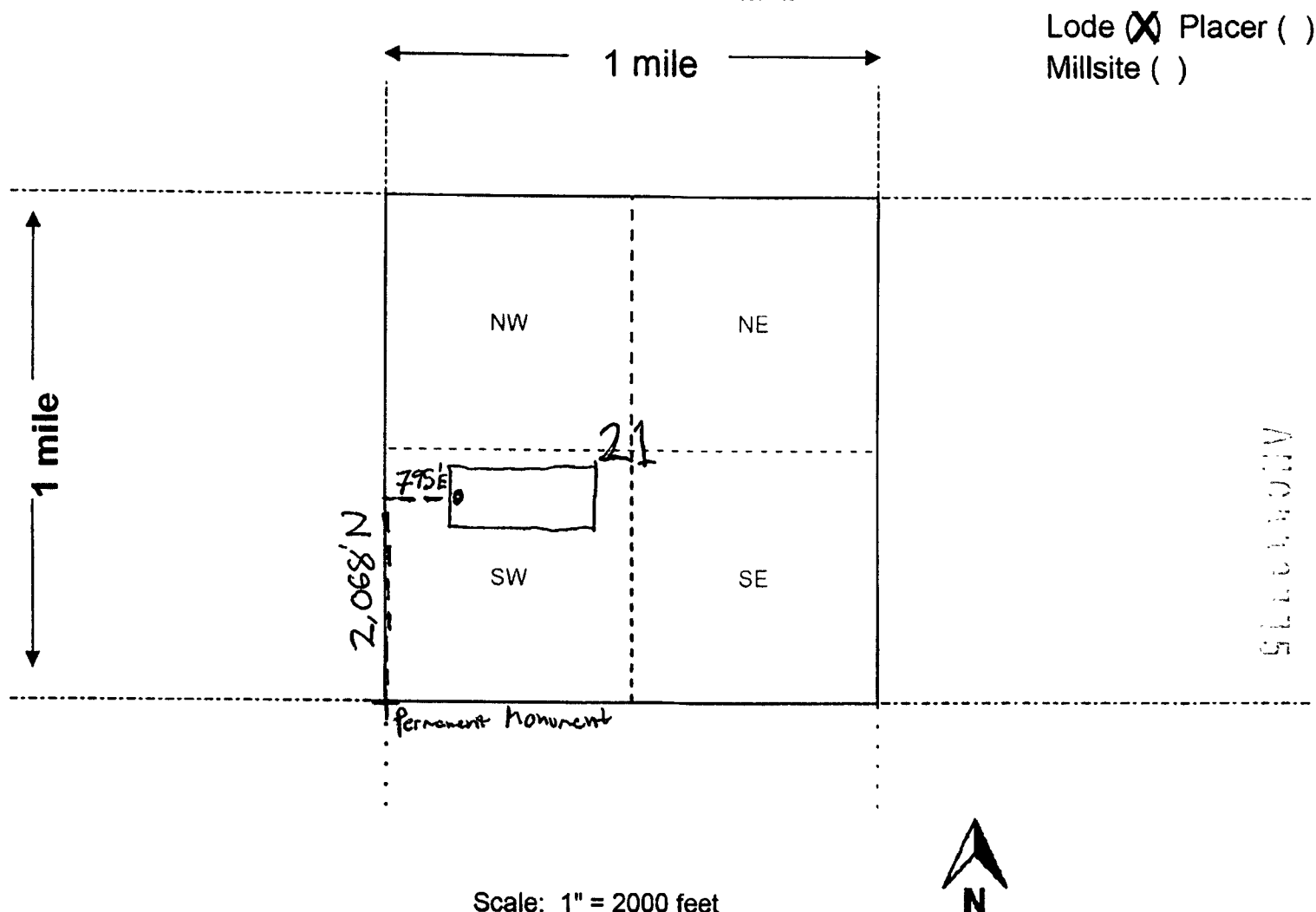
Signature(s) _____

Form MCF100
Revised July 2014

This form is available from the Arizona Geological Survey and may be reproduced.

RECEIVED
2017 JAN -5 A 11:17
PHOENIX, ARIZONA

MINING CLAIM MAP



1. The above map depicts the M 17 mining claim, which is located in Section (s) 21, Township 25 N, Range 21 W, Gila and Salt River Base and Meridian, Mohave County, Arizona. Total claim acreage is 20

2. The type of corner and location monuments used are as follows: 2" X 2" X 48" Wood Posts with Metal Tags

3. The bearings and distances in degrees and feet between claim corners and to a public land survey monument are as depicted on the map.

4. If the claim is a placer or millsite claim with exterior limits conforming to legal subdivisions of the public survey, provide a legal description of the claim _____

Form MCF100a
Revised July 2014

This form is available from the Arizona Geology Survey and may be reproduced.

LOCATION NOTICE FOR LOPE MINING CLAIM

☐ Amendment BLM Serial # _____

NOTICE IS HEREBY GIVEN that the M18
_____ lode mining claim has been located
by Cottonwood Gold Company whose current mailing
address is 1508 Gentry Way Reno, NV 89502

BLM
Date
Stamp

RECEIVED
BLM
2011 JAN -5 A 11:17
PHOENIX, ARIZONA

The general course of this claim is East - West and it is situated in Mohave
County, Arizona. This claim is 600 feet in length and 1500 feet in width.

20 Total Claim Acreage. This claim runs from the location monument on which this location notice
is posted on the centerline of the claim approximately 20 feet in a E direction to the E
end line and 1480 feet in a W direction to the W end line. This claim is marked by six
monuments, one at each corner and one at the center of each end line of the claim.

The location monument on which this notice is posted is situated within Section 21, Township 25
N, Range 21 W, Gila Salt River Base and Meridian, Arizona and this claim encompasses portions
of the following quarter section(s), section(s), Township(s) and Range(s) SW, SE S21 T25N R21W

Gila Salt River Base and Meridian, Arizona.

The locality of this claim with reference to some natural object or permanent monument and additional information
(if any) concerning its locality are as follows: 3,716.5'E 2,072'N from SW cor S21
to location monument.

_____ The above information is shown on the attached map.

DATED AND POSTED on the ground this 18 day of October, 2016.

☐ LOCATOR(s) ☒ AGENT

Print Name(s) Stuart Burgess

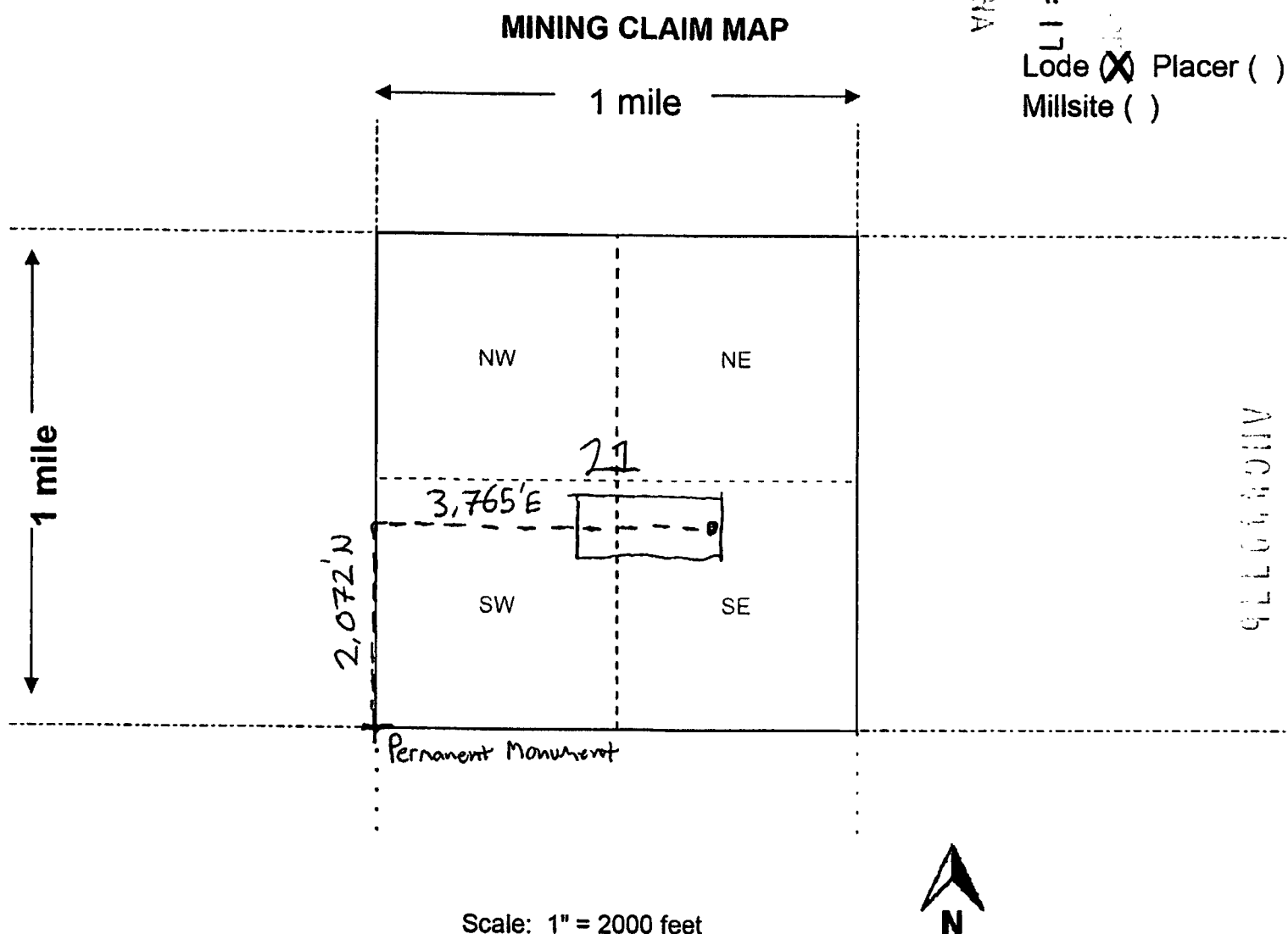
Signature(s) _____

Form MCF100
Revised July 2014

This form is available from the Arizona Geological Survey and may be reproduced.

RECEIVED
2017 JAN -5 A 11: 17
PHOENIX, ARIZONA

Lode ☒ Placer ()
Millsite ()



1. The above map depicts the M 18 mining claim, which is located in Section (s) 21, Township 25 N, Range 21 W, Gila and Salt River Base and Meridian, Mohave County, Arizona. Total claim acreage is 20

2. The type of corner and location monuments used are as follows: 2"X 2"X 48" Wood Posts with Metal Tags

3. The bearings and distances in degrees and feet between claim corners and to a public land survey monument are as depicted on the map.

4. If the claim is a placer or millsite claim with exterior limits conforming to legal subdivisions of the public survey, provide a legal description of the claim _____


Form MCF100a
Revised July 2014

This form is available from the Arizona Geology Survey and may be reproduced.

LOCATION NOTICE FOR LODE MINING CLAIM

☐ Amendment BLM Serial # _____

NOTICE IS HEREBY GIVEN that the M19
_____ lode mining claim has been located
by Cottonwood Gold Company whose current mailing
address is 1508 Gentry Way Reno, NV 89502



The general course of this claim is East - West and it is situated in Mohave
County, Arizona. This claim is 600 feet in length and 1500 feet in width.

20 Total Claim Acreage. This claim runs from the location monument on which this location notice
is posted on the centerline of the claim approximately 20 feet in a W direction to the W
end line and 1480 feet in a E direction to the E end line. This claim is marked by six
monuments, one at each corner and one at the center of each end line of the claim.

The location monument on which this notice is posted is situated within Section 21, Township 25
N, Range 21 W, Gila Salt River Base and Meridian, Arizona and this claim encompasses portions
of the following quarter section(s), section(s), Township(s) and Range(s) SE S21 T25N R21W

Gila Salt River Base and Meridian, Arizona.

The locality of this claim with reference to some natural object or permanent monument and additional information
(if any) concerning its locality are as follows: 3805' E 2072' N from SW cor S21
to location monument.

_____ The above information is shown on the attached map.
DATED AND POSTED on the ground this 18 day of October, 2016.

☐ LOCATOR(s) ☒ AGENT

Print Name(s) Stuart Burgess

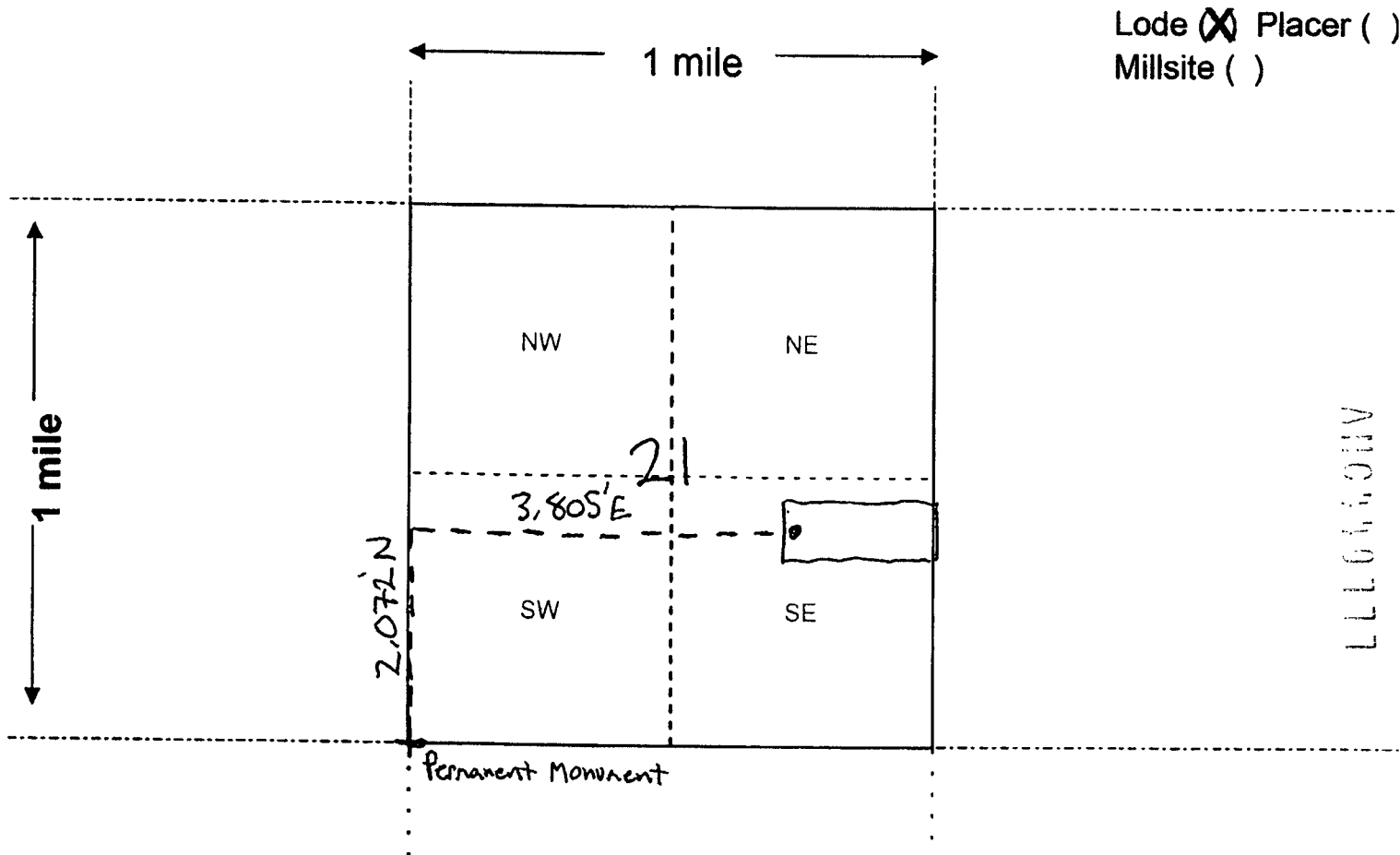
Signature(s) _____

Form MCF100
Revised July 2014

This form is available from the Arizona Geological Survey and may be reproduced.

RECEIVED
2017 JAN -5 A 11:17
PHOENIX, ARIZONA

MINING CLAIM MAP



Scale: 1" = 2000 feet

1. The above map depicts the M 21 19 mining claim, which is located in Section (s) 21, Township 25 N, Range 21 W, Gila and Salt River Base and Meridian, Mohave County, Arizona. Total claim acreage is 20
2. The type of corner and location monuments used are as follows: 2" X 2" X 48" Wood Posts with Metal Tags
3. The bearings and distances in degrees and feet between claim corners and to a public land survey monument are as depicted on the map.
4. If the claim is a placer or millsite claim with exterior limits conforming to legal subdivisions of the public survey, provide a legal description of the claim _____

Form MCF100a
Revised July 2014

This form is available from the Arizona Geology Survey and may be reproduced.

LOCATION NOTICE FOR LODE MINING CLAIM

☐ Amendment BLM Serial # _____

NOTICE IS HEREBY GIVEN that the M20
_____ lode mining claim has been located

by Cottonwood Gold Company whose current mailing
address is 1508 Gentry Way Reno, NV 89502

BLM
Date
Stamp

PHOENIX, ARIZONA

2017 JAN -5 A 11:17

RECEIVED

The general course of this claim is East - West and it is situated in Mohave
County, Arizona. This claim is 600 feet in length and 1500 feet in width.

20 Total Claim Acreage. This claim runs from the location monument on which this location notice
is posted on the centerline of the claim approximately 20 feet in a E direction to the E
end line and 1480 feet in a W direction to the W end line. This claim is marked by six
monuments, one at each corner and one at the center of each end line of the claim.

The location monument on which this notice is posted is situated within Section 20, Township 25
N, Range 21 W, Gila Salt River Base and Meridian, Arizona and this claim encompasses portions
of the following quarter section(s), section(s), Township(s) and Range(s) SW, SE S20 T25N R21W

Gila Salt River Base and Meridian, Arizona.

The locality of this claim with reference to some natural object or permanent monument and additional information
(if any) concerning its locality are as follows: 2254'W 1468'N from SE cor S20
to location monument.

_____ The above information is shown on the attached map
DATED AND POSTED on the ground this 18 day of October, 2016.

☐ LOCATOR(s) ☒ AGENT

Print Name(s) Stuart Burgess

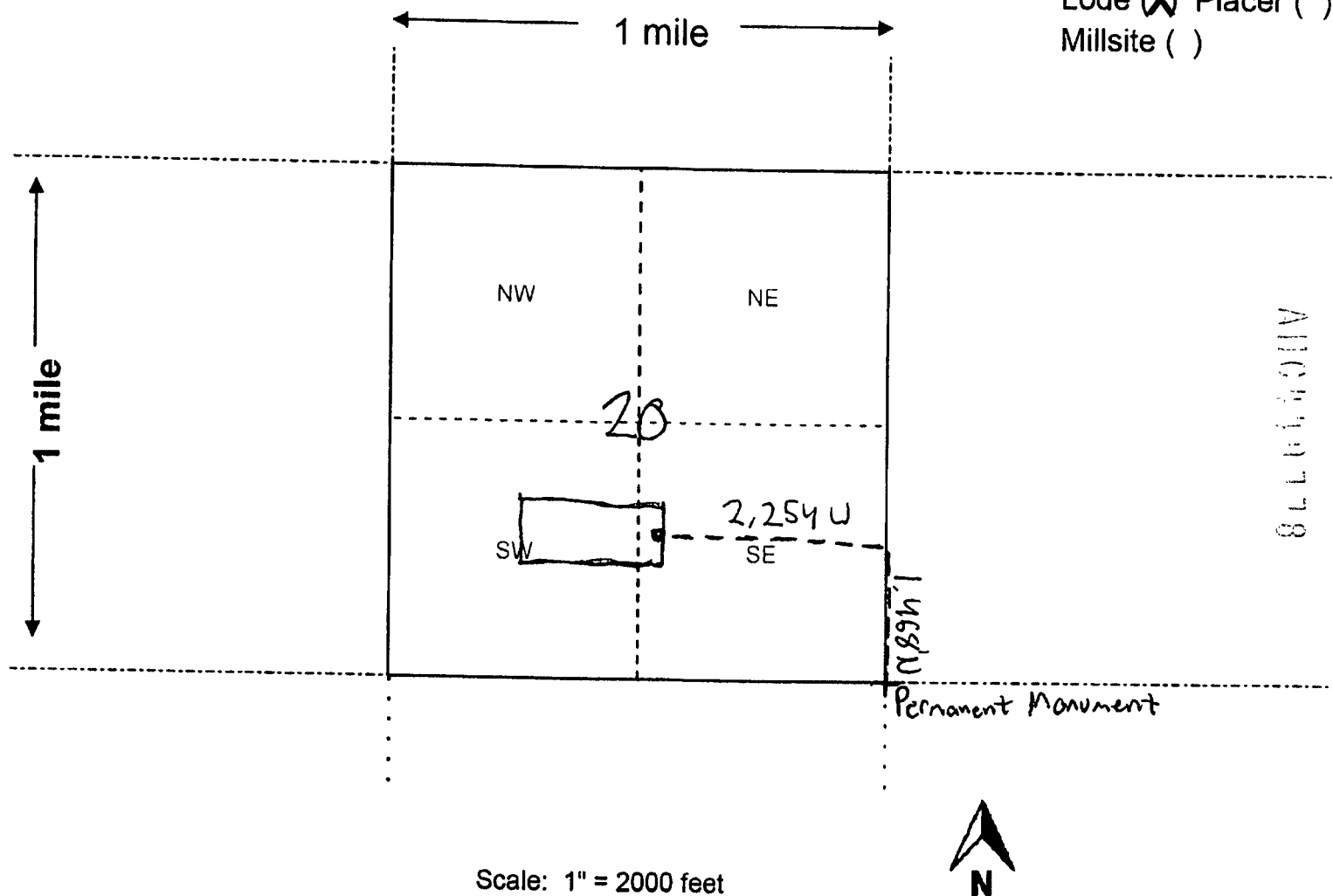
Signature(s) _____

Form MCF100
Revised July 2014

This form is available from the Arizona Geological Survey and may be reproduced.

RECEIVED
2017 JAN -5 A 11:18
TOLUKE, ARIZONA

MINING CLAIM MAP



- Scale: 1" = 2000 feet
1. The above map depicts the M 20 mining claim, which is located in Section (s) 20, Township 25 N, Range 21 W, Gila and Salt River Base and Meridian, Mohave County, Arizona. Total claim acreage is 20
2. The type of corner and location monuments used are as follows: 2"X 2"X 48" Wood Posts with Metal Tags
3. The bearings and distances in degrees and feet between claim corners and to a public land survey monument are as depicted on the map.
4. If the claim is a placer or millsite claim with exterior limits conforming to legal subdivisions of the public survey, provide a legal description of the claim _____

Form MCF100a
Revised July 2014

This form is available from the Arizona Geology Survey and may be reproduced.

LOCATION NOTICE FOR LODE MINING CLAIM

☐ Amendment BLM Serial # _____

NOTICE IS HEREBY GIVEN that the M 21
_____ lode mining claim has been located
by Cottonwood Gold Company whose current mailing
address is 1508 Gentry Way Reno, NV 89502

BLM
Date
Stamp

RECEIVED
2017 JAN -5 A 11:18
PHOENIX, ARIZONA

The general course of this claim is East - West and it is situated in Mohave
County, Arizona. This claim is 600 feet in length and 1500 feet in width.

20 Total Claim Acreage. This claim runs from the location monument on which this location notice
is posted on the centerline of the claim approximately 20 feet in a W direction to the W
end line and 1480 feet in a E direction to the E end line. This claim is marked by six
monuments, one at each corner and one at the center of each end line of the claim.

The location monument on which this notice is posted is situated within Section 20, Township 25
N, Range 21 W, Gila Salt River Base and Meridian, Arizona and this claim encompasses portions
of the following quarter section(s), section(s), Township(s) and Range(s) SE S20 T25N R21W

Gila Salt River Base and Meridian, Arizona.

The locality of this claim with reference to some natural object or permanent monument and additional information
(if any) concerning its locality are as follows: 2214' W 1468' N to SE cor S20
to location monument.

The above information is shown on the attached map

DATED AND POSTED on the ground this 18 day of October, 2016.

☐ LOCATOR(s) ☒ AGENT

Print Name(s) Stuart Burgess

Signature(s) _____

Form MCF100
Revised July 2014

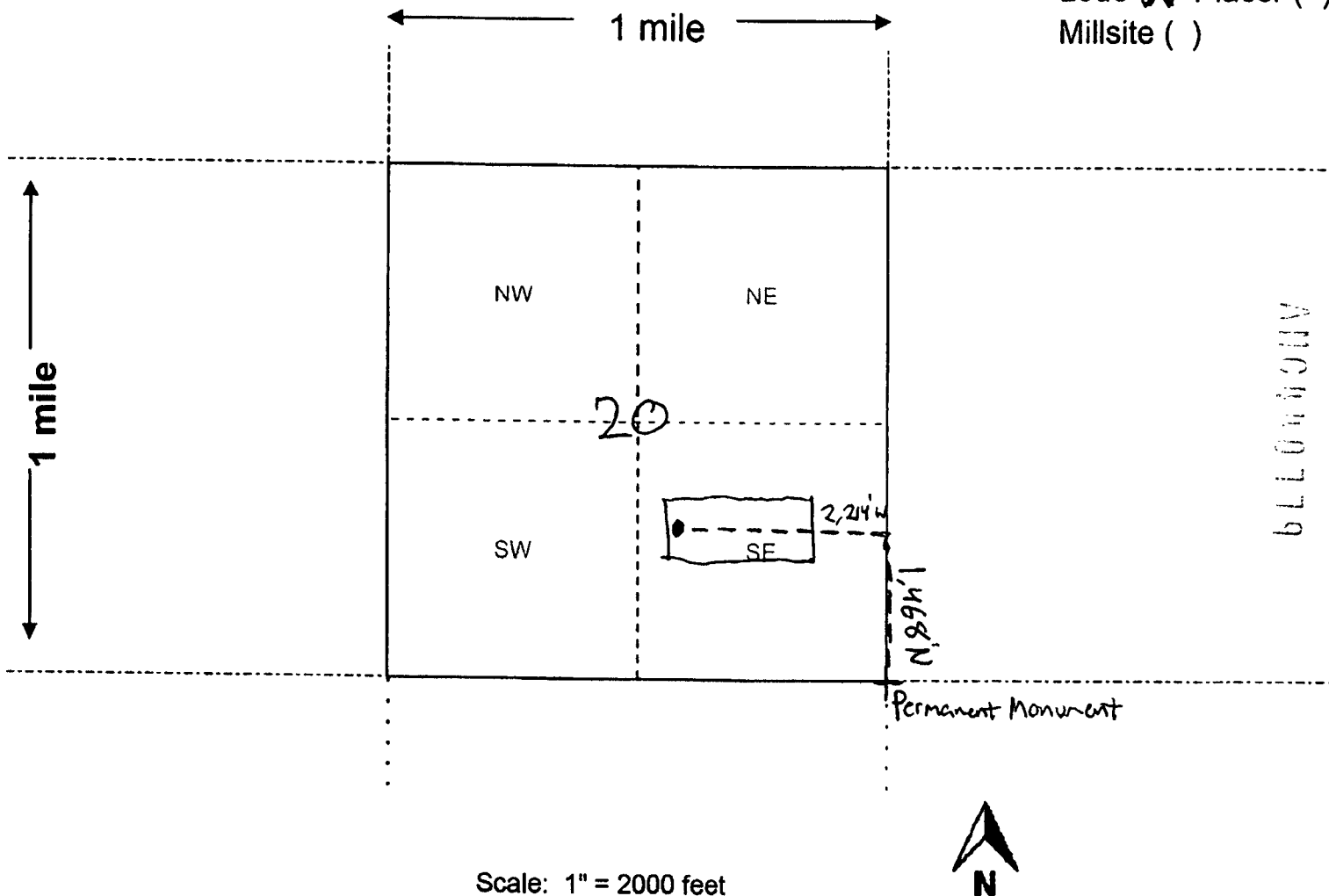
This form is available from the Arizona Geological Survey and may be reproduced.

2016 OCT 18 11:18 AM

RECEIVED
2017 JAN -5 A 11:18
PHOENIX, ARIZONA

MINING CLAIM MAP

Lode ☒ Placer ()
Millsite ()



Scale: 1" = 2000 feet

1. The above map depicts the M 21 mining claim, which is located in Section (s) 20, Township 25 N, Range 21 W, Gila and Salt River Base and Meridian, Mohave County, Arizona. Total claim acreage is 20
2. The type of corner and location monuments used are as follows: 2"X 2"X 48" Wood Posts with Metal Tags
3. The bearings and distances in degrees and feet between claim corners and to a public land survey monument are as depicted on the map.
4. If the claim is a placer or millsite claim with exterior limits conforming to legal subdivisions of the public survey, provide a legal description of the claim _____

Form MCF100a
Revised July 2014

This form is available from the Arizona Geology Survey and may be reproduced.

LOCATION NOTICE FOR LOSE MINING CLAIM

☐ Amendment BLM Serial # _____

NOTICE IS HEREBY GIVEN that the M22
_____ lode mining claim has been located

by Cottonwood Gold Company whose current mailing
address is 1508 Gentry Way Reno, NV 89502

BLM
Date
Stamp

PHOENIX, ARIZONA

2017 JAN -5 A 11:18

RECEIVED

The general course of this claim is East - West and it is situated in Mohave
County, Arizona. This claim is 600 feet in length and 1500 feet in width.

20 Total Claim Acreage. This claim runs from the location monument on which this location notice
is posted on the centerline of the claim approximately 20 feet in a E direction to the E
end line and 1480 feet in a W direction to the W end line. This claim is marked by six
monuments, one at each corner and one at the center of each end line of the claim.

The location monument on which this notice is posted is situated within Section 21, Township 25
N, Range 21 W, Gila Salt River Base and Meridian, Arizona and this claim encompasses portions
of the following quarter section(s), section(s), Township(s) and Range(s) SE S20 & SW S21
T25N R21W

Gila Salt River Base and Meridian, Arizona.

The locality of this claim with reference to some natural object or permanent monument and additional information
(if any) concerning its locality are as follows: 755'E 14169' N^{from} SW cor S21
to location monument.

The above information is shown on the attached map.

DATED AND POSTED on the ground this 18 day of October, 2016.

☐ LOCATOR(s) ☒ AGENT

Print Name(s) Stuart Burgess

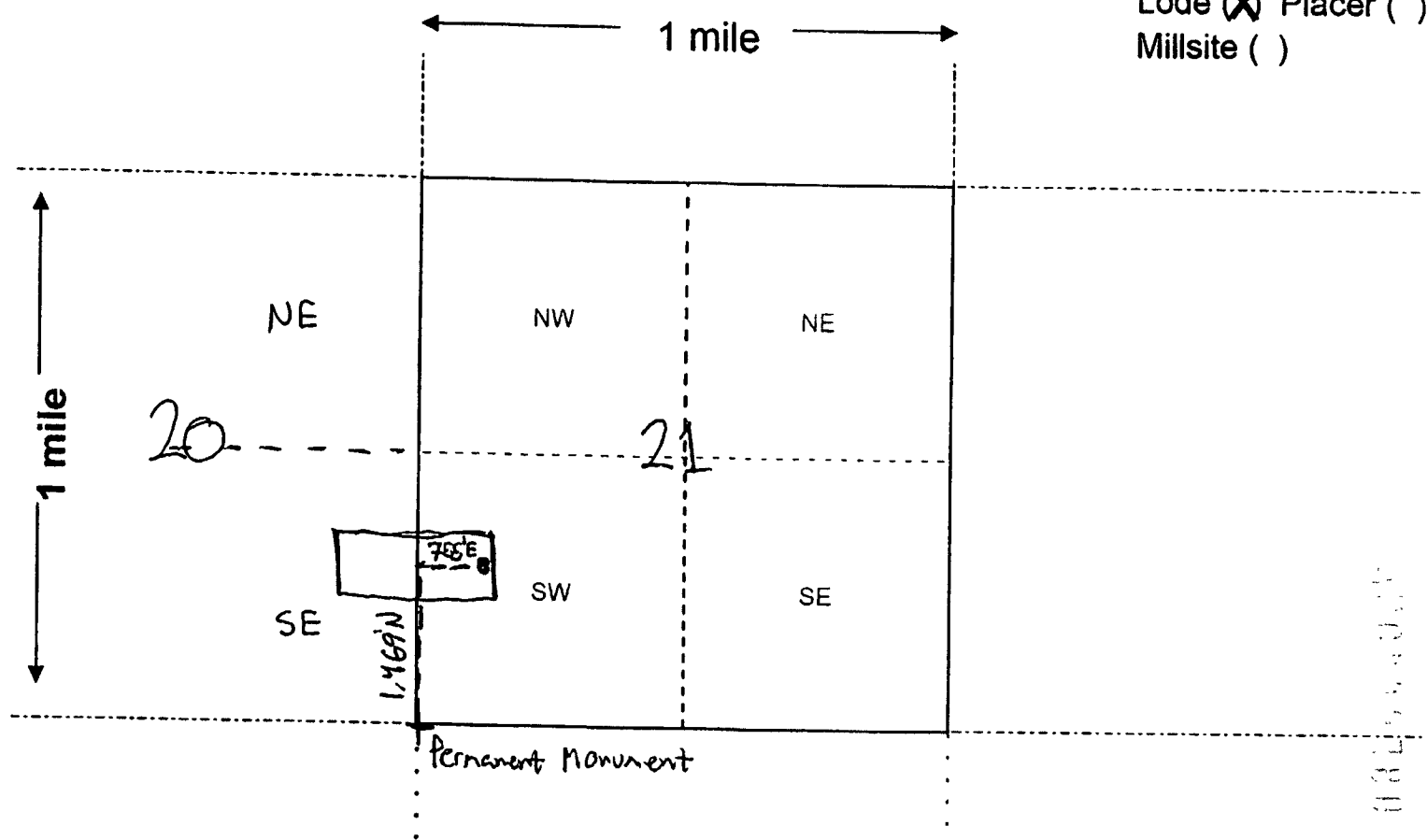
Signature(s) _____

Form MCF100
Revised July 2014

This form is available from the Arizona Geological Survey and may be reproduced.

RECEIVED
2017 JAN -5 A 11:18
PHOENIX, ARIZONA

MINING CLAIM MAP



Scale: 1" = 2000 feet

1. The above map depicts the M 22 mining claim, which is located in Section (s) 20, 21, Township 25 N, Range 21 W, Gila and Salt River Base and Meridian, Mohave County, Arizona. Total claim acreage is 20

2. The type of corner and location monuments used are as follows: 2"X 2"X 48" Wood Posts with Metal Tags

3. The bearings and distances in degrees and feet between claim corners and to a public land survey monument are as depicted on the map.

4. If the claim is a placer or millsite claim with exterior limits conforming to legal subdivisions of the public survey, provide a legal description of the claim _____

Form MCF100a
Revised July 2014

This form is available from the Arizona Geology Survey and may be reproduced.

LOCATION NOTICE FOR LOSE MINING CLAIM

☐ Amendment BLM Serial # _____

NOTICE IS HEREBY GIVEN that the M23
_____ lode mining claim has been located
by Cottonwood Gold Company whose current mailing
address is 1508 Gentry Way Reno, NV 89502

BLM
Date
Stamp

PHOENIX, ARIZONA

2017 JAN -5 A 11:18

RECEIVED

The general course of this claim is East - West and it is situated in Mohave
County, Arizona. This claim is 600 feet in length and 1500 feet in width.

20 Total Claim Acreage. This claim runs from the location monument on which this location notice
is posted on the centerline of the claim approximately 20 feet in a W direction to the W
end line and 1480 feet in a E direction to the E end line. This claim is marked by six
monuments, one at each corner and one at the center of each end line of the claim.

The location monument on which this notice is posted is situated within Section 21, Township 25
N, Range 21 W, Gila Salt River Base and Meridian, Arizona and this claim encompasses portions
of the following quarter section(s), section(s), Township(s) and Range(s) SW S21 T25N R21W

Gila Salt River Base and Meridian, Arizona.

The locality of this claim with reference to some natural object or permanent monument and additional information
(if any) concerning its locality are as follows: 795' E 14169' N from SW cor S21
to location monument.

_____ The above information is shown on the attached map.

DATED AND POSTED on the ground this 18 day of October, 2016.

☐ LOCATOR(s) ☒ AGENT

Print Name(s) Stuart Burgess

Signature(s) _____

Form MCF100
Revised July 2014

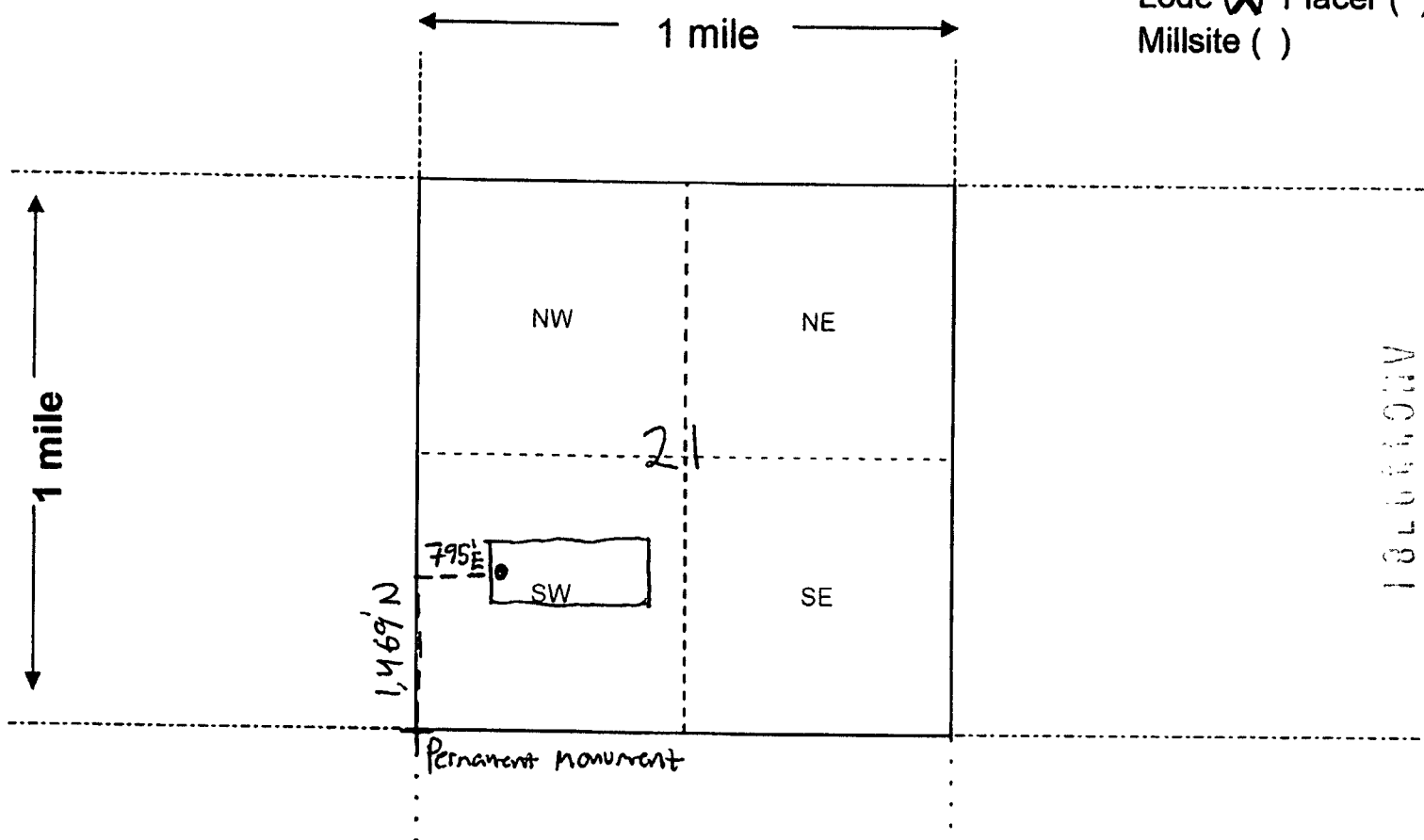
This form is available from the Arizona Geological Survey and may be reproduced.

PHOENIX, ARIZONA

2017 JAN -5 A 11:18

RECEIVED

MINING CLAIM MAP



Scale: 1" = 2000 feet



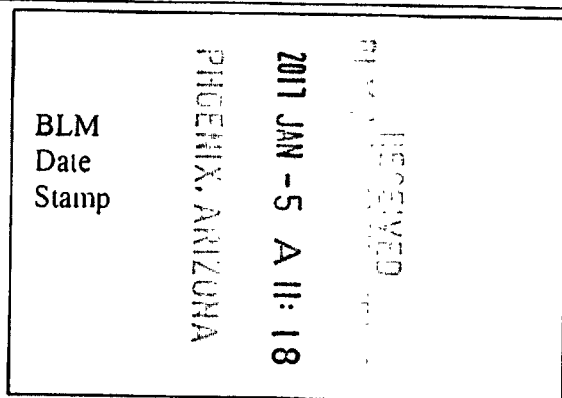
1. The above map depicts the M 23 mining claim, which is located in Section (s) 21, Township 25 N, Range 21 W, Gila and Salt River Base and Meridian, Mohave County, Arizona. Total claim acreage is 20
2. The type of corner and location monuments used are as follows: 2"X 2"X 48" Wood Posts with Metal Tags
3. The bearings and distances in degrees and feet between claim corners and to a public land survey monument are as depicted on the map.
4. If the claim is a placer or millsite claim with exterior limits conforming to legal subdivisions of the public survey, provide a legal description of the claim _____

Form MCF100a
Revised July 2014

This form is available from the Arizona Geology Survey and may be reproduced.

LOCATION NOTICE FOR LOSE MINING CLAIM

☐ Amendment BLM Serial # _____



NOTICE IS HEREBY GIVEN that the M 24
_____ lode mining claim has been located

by Cottonwood Gold Company whose current mailing
address is 1508 Gentry Way Reno, NV 89502

The general course of this claim is East - West and it is situated in Mohave
County, Arizona. This claim is 600 feet in length and 1500 feet in width.

20 Total Claim Acreage. This claim runs from the location monument on which this location notice
is posted on the centerline of the claim approximately 20 feet in a W direction to the W
end line and 1480 feet in a E direction to the E end line. This claim is marked by six
monuments, one at each corner and one at the center of each end line of the claim.

The location monument on which this notice is posted is situated within Section 21, Township 25
N, Range 21 W, Gila Salt River Base and Meridian, Arizona and this claim encompasses portions
of the following quarter section(s), section(s), Township(s) and Range(s) SW, SE S21 T25N R21W

Gila Salt River Base and Meridian, Arizona.

The locality of this claim with reference to some natural object or permanent monument and additional information
(if any) concerning its locality are as follows: 2300'E 1470'N from SW cor S21
to location monument.

The above information is shown on the attached map.

DATED AND POSTED on the ground this 18 day of October, 2016.

☐ LOCATOR(s) ☒ AGENT

Print Name(s) Stuart Burgess

Signature(s) _____

Form MCF100
Revised July 2014

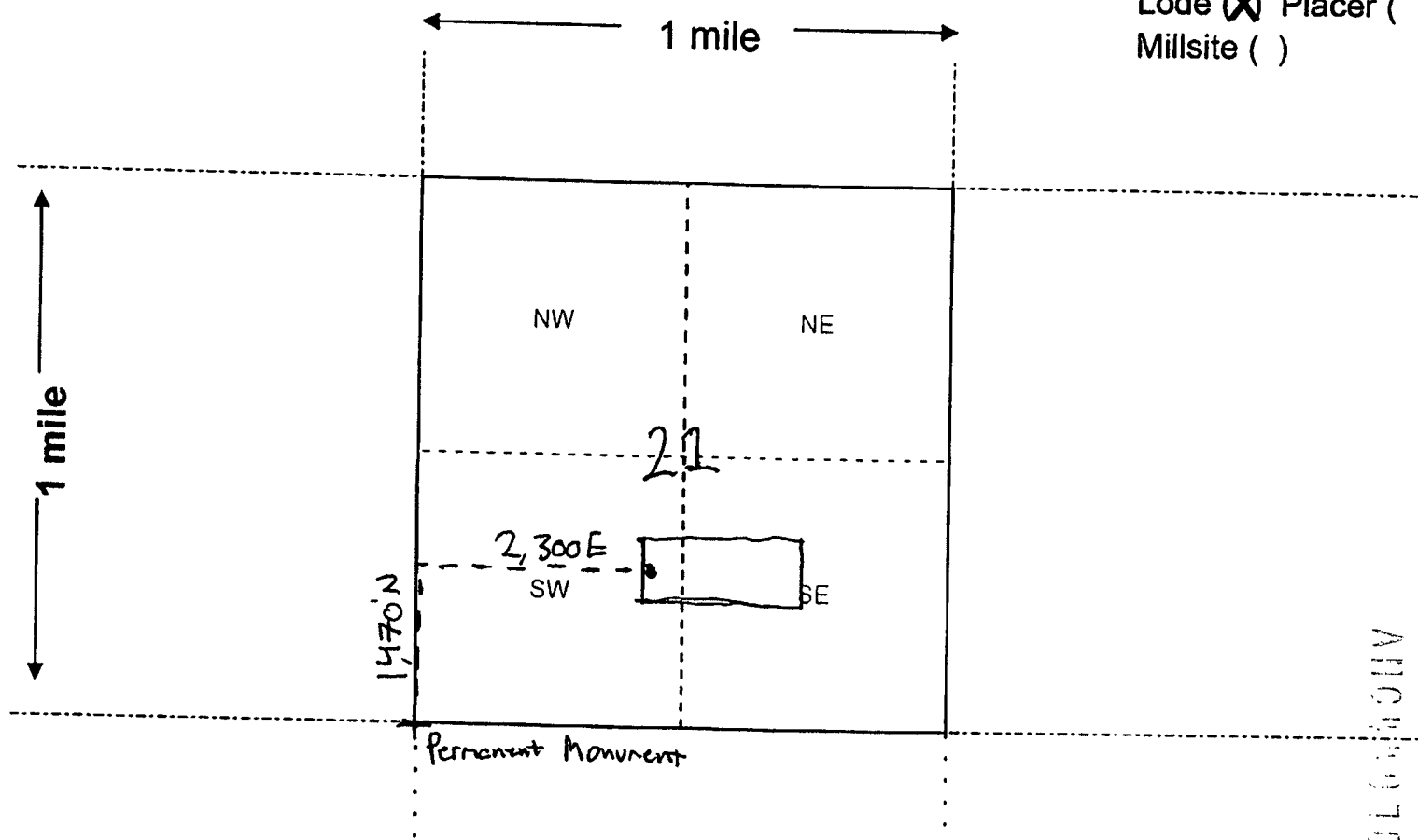
This form is available from the Arizona Geological Survey and may be reproduced

PHOENIX, ARIZONA

2017 JAN -5 A 11:18

RECEIVED

MINING CLAIM MAP



Lode (X) Placer ()
Millsite ()

Scale: 1" = 2000 feet



1. The above map depicts the M 24 mining claim, which is located in Section (s) 21, Township 25 N, Range 21 W, Gila and Salt River Base and Meridian, Mohave County, Arizona. Total claim acreage is 20

2. The type of corner and location monuments used are as follows: 2"X 2"X 48" Wood Posts with Metal Tags

3. The bearings and distances in degrees and feet between claim corners and to a public land survey monument are as depicted on the map.

4. If the claim is a placer or millsite claim with exterior limits conforming to legal subdivisions of the public survey, provide a legal description of the claim _____

Form MCF100a
Revised July 2014

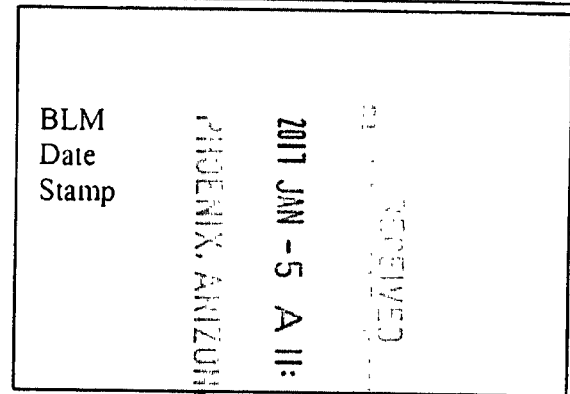
This form is available from the Arizona Geology Survey and may be reproduced.

LOCATION NOTICE FOR LOPE MINING CLAIM

☐ Amendment BLM Serial # _____

NOTICE IS HEREBY GIVEN that the M25
_____ lode mining claim has been located

by Cottonwood Gold Company whose current mailing
address is 1508 Gentry Way Reno, NV 89502



The general course of this claim is East - West and it is situated in Mohave
County, Arizona. This claim is 600 feet in length and 1500 feet in width.

20 Total Claim Acreage. This claim runs from the location monument on which this location notice
is posted on the centerline of the claim approximately 20 feet in a E direction to the E
end line and 1480 feet in a W direction to the W end line. This claim is marked by six
monuments, one at each corner and one at the center of each end line of the claim.

The location monument on which this notice is posted is situated within Section 20, Township 25
N, Range 21 W, Gila Salt River Base and Meridian, Arizona and this claim encompasses portions
of the following quarter section(s), section(s), Township(s) and Range(s) SW, SE S20 T25N R21W

Gila Salt River Base and Meridian, Arizona.

The locality of this claim with reference to some natural object or permanent monument and additional information
(if any) concerning its locality are as follows: 2255' W 869' N from SE cor S20
to location monument.

The above information is shown on the attached map.

DATED AND POSTED on the ground this 18 day of October, 2016.

☐ LOCATOR(s) ☒ AGENT

Print Name(s) Stuart Burgess

Signature(s) [Signature] [Signature]

Form MCF100
Revised July 2014

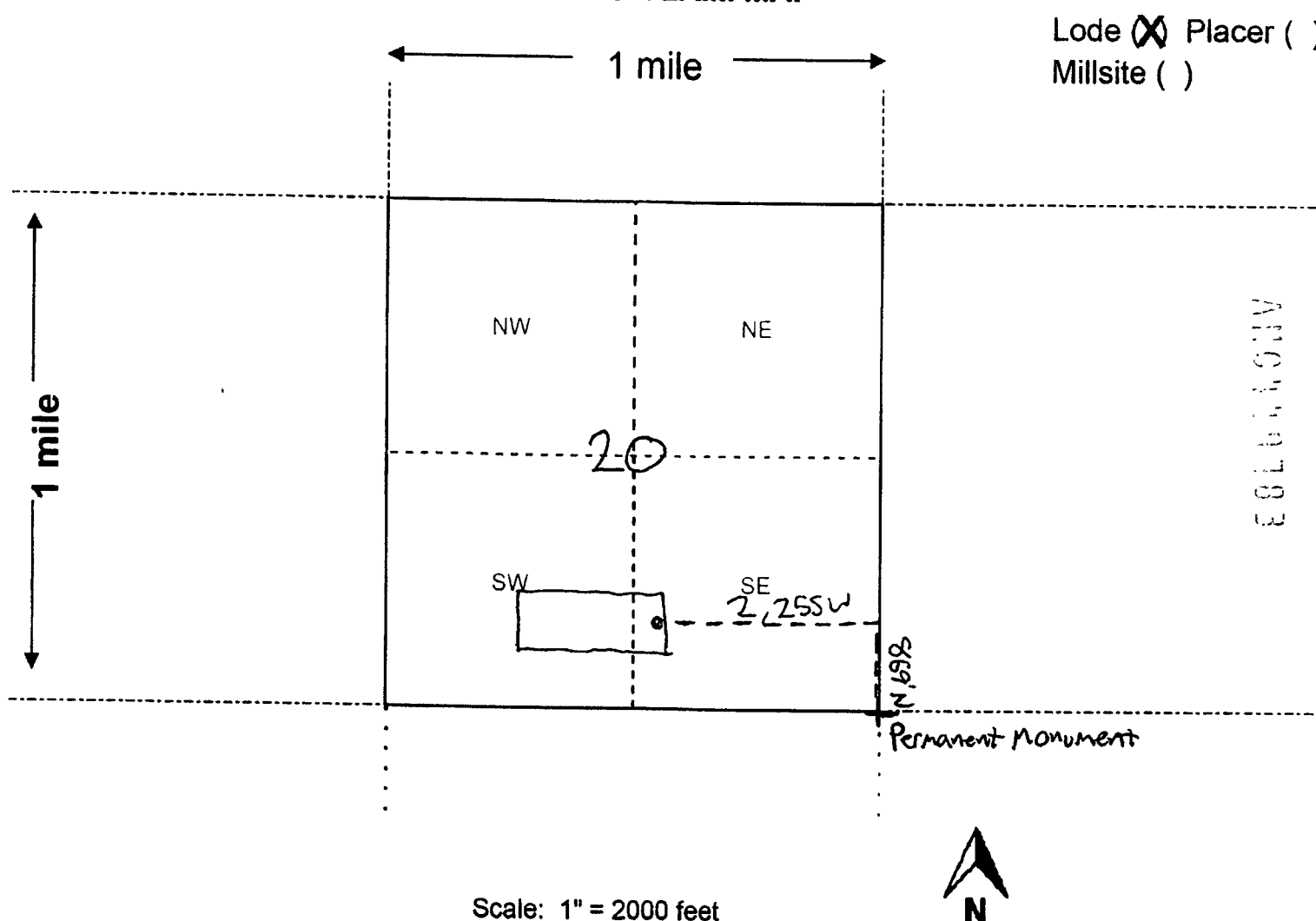
This form is available from the Arizona Geological Survey and may be reproduced.

PHOENIX, ARIZONA

2017 JAN -5 A 11:19

2017 JAN -5 A 11:19

MINING CLAIM MAP



Scale: 1" = 2000 feet

1. The above map depicts the M 25 mining claim, which is located in Section (s) 20, Township 25 N, Range 21 W, Gila and Salt River Base and Meridian, Mohave County, Arizona. Total claim acreage is 20
2. The type of corner and location monuments used are as follows: 2"X 2"X 48" Wood Posts with Metal Tags
3. The bearings and distances in degrees and feet between claim corners and to a public land survey monument are as depicted on the map.
4. If the claim is a placer or millsite claim with exterior limits conforming to legal subdivisions of the public survey, provide a legal description of the claim _____


Form MCF100a
Revised July 2014

This form is available from the Arizona Geology Survey and may be reproduced.

LOCATION NOTICE FOR LOSE MINING CLAIM

☐ Amendment BLM Serial # _____

NOTICE IS HEREBY GIVEN that the M210
_____ lode mining claim has been located
by Cottonwood Gold Company whose current mailing
address is 1508 Gentry Way Reno, NV 89502



The general course of this claim is East - West and it is situated in Mohave
County, Arizona. This claim is 600 feet in length and 1500 feet in width.

20 Total Claim Acreage. This claim runs from the location monument on which this location notice
is posted on the centerline of the claim approximately 20 feet in a W direction to the W
end line and 1480 feet in a E direction to the E end line. This claim is marked by six
monuments, one at each corner and one at the center of each end line of the claim.

The location monument on which this notice is posted is situated within Section 20, Township 25
N, Range 21 W, Gila Salt River Base and Meridian, Arizona and this claim encompasses portions
of the following quarter section(s), section(s), Township(s) and Range(s) SE S20 T25N R21W

Gila Salt River Base and Meridian, Arizona.

The locality of this claim with reference to some natural object or permanent monument and additional information
(if any) concerning its locality are as follows: 2,215' W 8169' N from SE cor S20
to location monument.

_____ The above information is shown on the attached map

DATED AND POSTED on the ground this 18 day of October, 2016.

☐ LOCATOR(s) ☒ AGENT

Print Name(s) Stuart Burgess

Signature(s) _____

Form MCF100
Revised July 2014

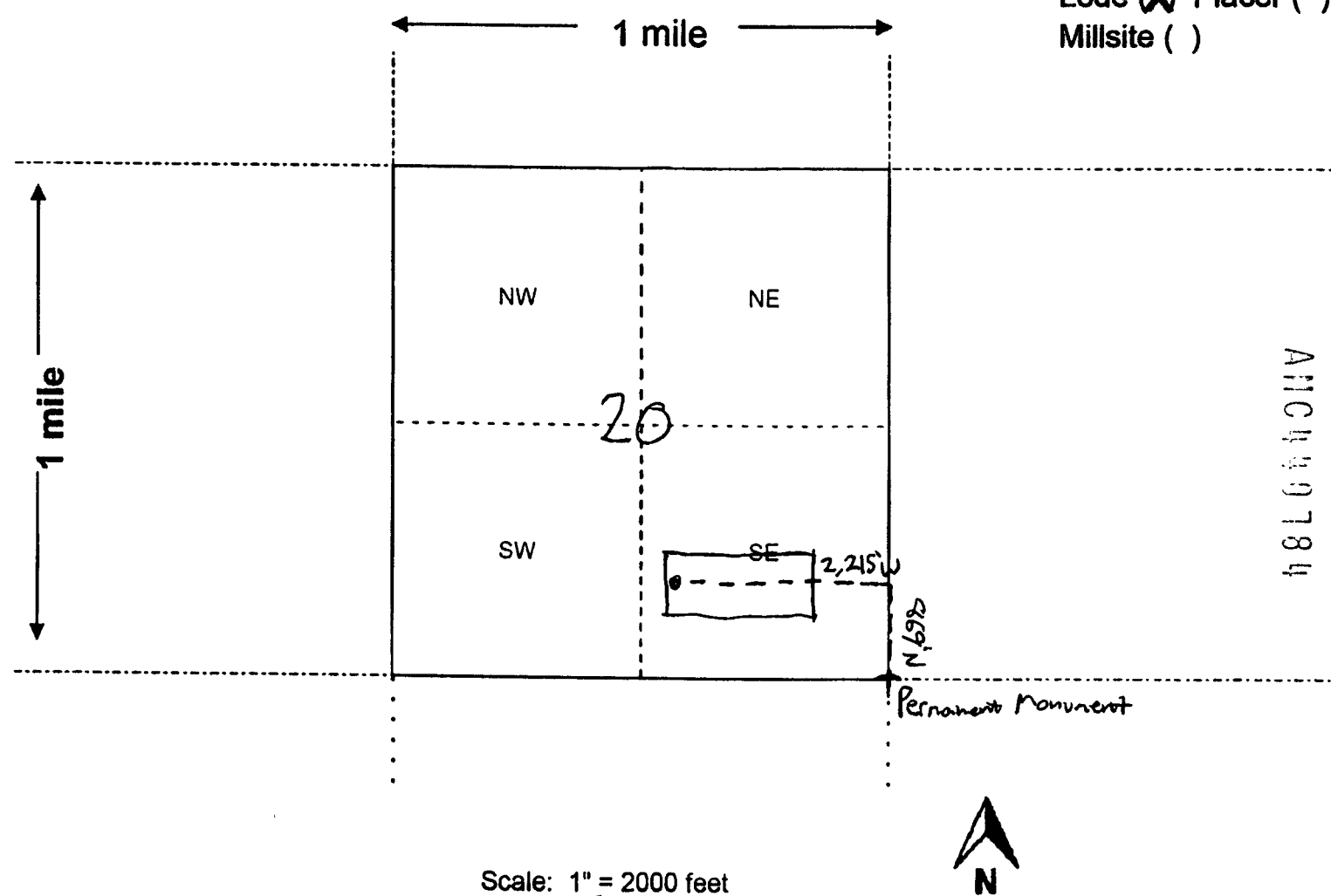
This form is available from the Arizona Geological Survey and may be reproduced.

4104490784

RECEIVED
CLERK OF SUPERIOR COURT
2017 JAN -5 A 11:19
PHOENIX, ARIZONA

MINING CLAIM MAP

Lode (X) Placer ()
Millsite ()



Scale: 1" = 2000 feet

1. The above map depicts the M 26 mining claim, which is located in Section (s) 20, Township 25 N, Range 21 W, Gila and Salt River Base and Meridian, Mohave County, Arizona. Total claim acreage is 20
2. The type of corner and location monuments used are as follows: 2" X 2" X 48" Wood Posts with Metal Tags
3. The bearings and distances in degrees and feet between claim corners and to a public land survey monument are as depicted on the map.
4. If the claim is a placer or millsite claim with exterior limits conforming to legal subdivisions of the public survey, provide a legal description of the claim _____

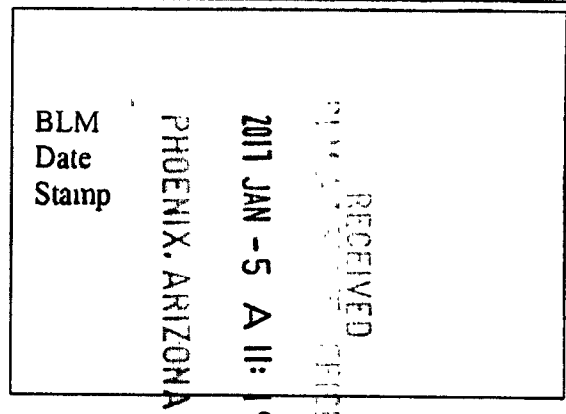
Form MCF100a
Revised July 2014

This form is available from the Arizona Geology Survey and may be reproduced.

LOCATION NOTICE FOR LODE MINING CLAIM

☐ Amendment BLM Serial # _____

NOTICE IS HEREBY GIVEN that the M27
_____ lode mining claim has been located
by Cottonwood Gold Company whose current mailing
address is 1508 Gentry Way Reno, NV 89502



The general course of this claim is East - West and it is situated in Mohave
County, Arizona. This claim is 600 feet in length and 1500 feet in width.

20 Total Claim Acreage. This claim runs from the location monument on which this location notice
is posted on the centerline of the claim approximately 20 feet in a E direction to the E
end line and 1480 feet in a W direction to the W end line. This claim is marked by six
monuments, one at each corner and one at the center of each end line of the claim.

The location monument on which this notice is posted is situated within Section 21, Township 25
N, Range 21 W, Gila Salt River Base and Meridian, Arizona and this claim encompasses portions
of the following quarter section(s), section(s), Township(s) and Range(s) SE S20 & SW S21
T25N R21W

Gila Salt River Base and Meridian, Arizona.

The locality of this claim with reference to some natural object or permanent monument and additional information
(if any) concerning its locality are as follows: 754'E 870'N from SW cor S21
to location monument.

_____ The above information is shown on the attached map.

DATED AND POSTED on the ground this 18 day of October, 2016.

☐ LOCATOR(s) ☒ AGENT

Print Name(s) Stuart Burgess

Signature(s) _____

Form MCF100
Revised July 2014

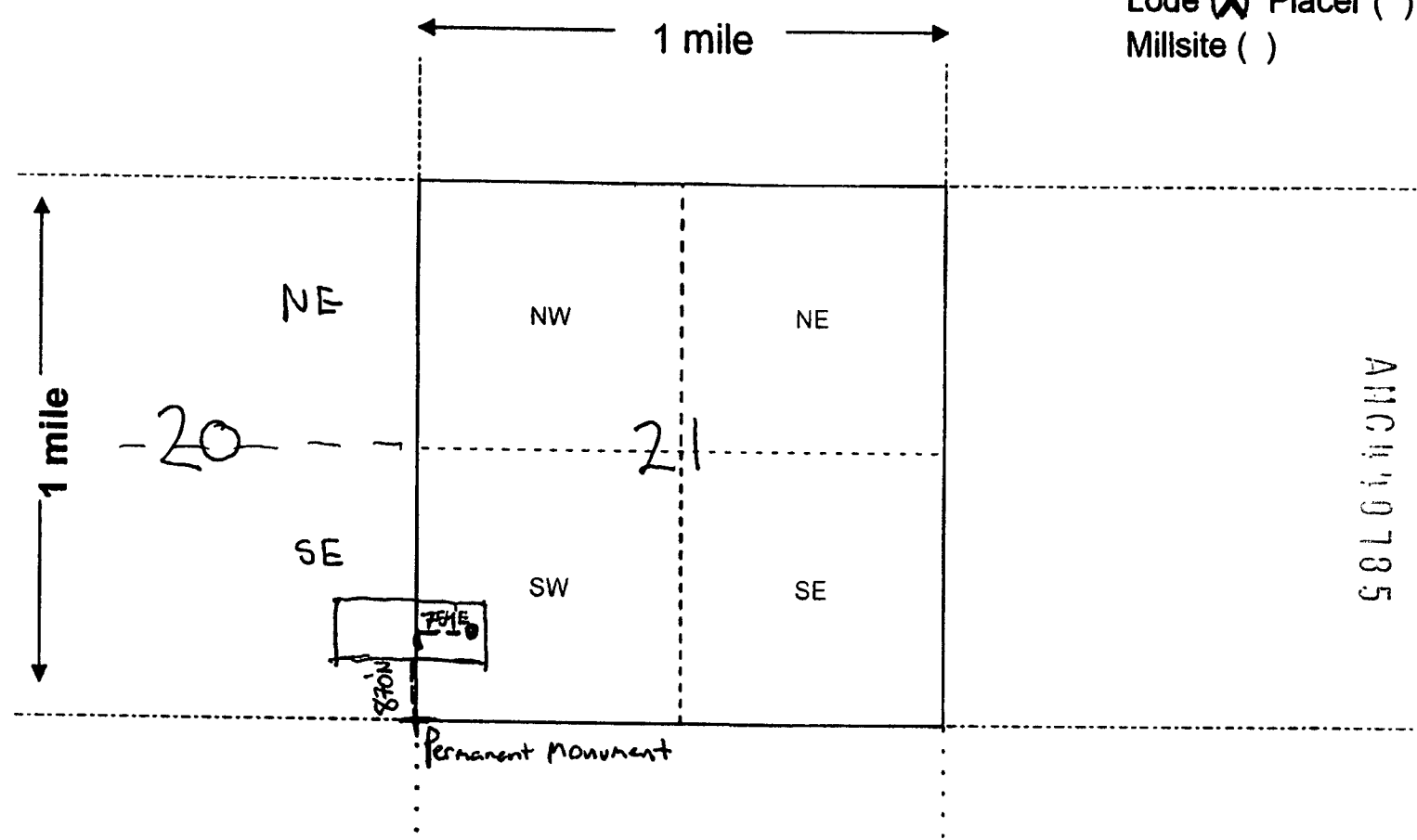
This form is available from the Arizona Geological Survey and may be reproduced.

AR 01110705

RECEIVED
CLM/AR/REG/REG
2017 JAN -5 A 11:19
PHOENIX, ARIZONA

MINING CLAIM MAP

Lode ☒ Placer ()
Millsite ()



ARIZONA
10785

Scale: 1" = 2000 feet

1. The above map depicts the M 27 mining claim, which is located in Section (s) 20, 21, Township 25 N, Range 21 W, Gila and Salt River Base and Meridian, Mohave County, Arizona. Total claim acreage is 20

2. The type of corner and location monuments used are as follows: 2"X 2"X 48" Wood Posts with Metal Tags

3. The bearings and distances in degrees and feet between claim corners and to a public land survey monument are as depicted on the map.

4. If the claim is a placer or millsite claim with exterior limits conforming to legal subdivisions of the public survey, provide a legal description of the claim _____

Form MCF100a
Revised July 2014

This form is available from the Arizona Geology Survey and may be reproduced.

LOCATION NOTICE FOR LODE MINING CLAIM

☐ Amendment BLM Serial # _____

NOTICE IS HEREBY GIVEN that the M28
_____ lode mining claim has been located
by Cottonwood Gold Company whose current mailing
address is 1508 Gentry Way Reno, NV 89502

BLM
Date
Stamp

RECEIVED
BLM, PHOENIX OFFICE
2017 JAN -5 A 11:19
PHOENIX, ARIZONA

The general course of this claim is East - West and it is situated in Mohave
County, Arizona. This claim is 600 feet in length and 1500 feet in width.

20 Total Claim Acreage. This claim runs from the location monument on which this location notice
is posted on the centerline of the claim approximately 20 feet in a W direction to the W
end line and 1480 feet in a E direction to the E end line. This claim is marked by six
monuments, one at each corner and one at the center of each end line of the claim.

The location monument on which this notice is posted is situated within Section 21, Township 25
N, Range 21 W, Gila Salt River Base and Meridian, Arizona and this claim encompasses portions
of the following quarter section(s), section(s), Township(s) and Range(s) SW S21 T25N R21W

Gila Salt River Base and Meridian, Arizona.

The locality of this claim with reference to some natural object or permanent monument and additional information
(if any) concerning its locality are as follows: 794' E 870' N from SW cor S21
to location monument.

_____ The above information is shown on the attached map.

DATED AND POSTED on the ground this 18 day of October, 2016.

☐ LOCATOR(s) ☒ AGENT

Print Name(s) Stuart Burgess

Signature(s) _____

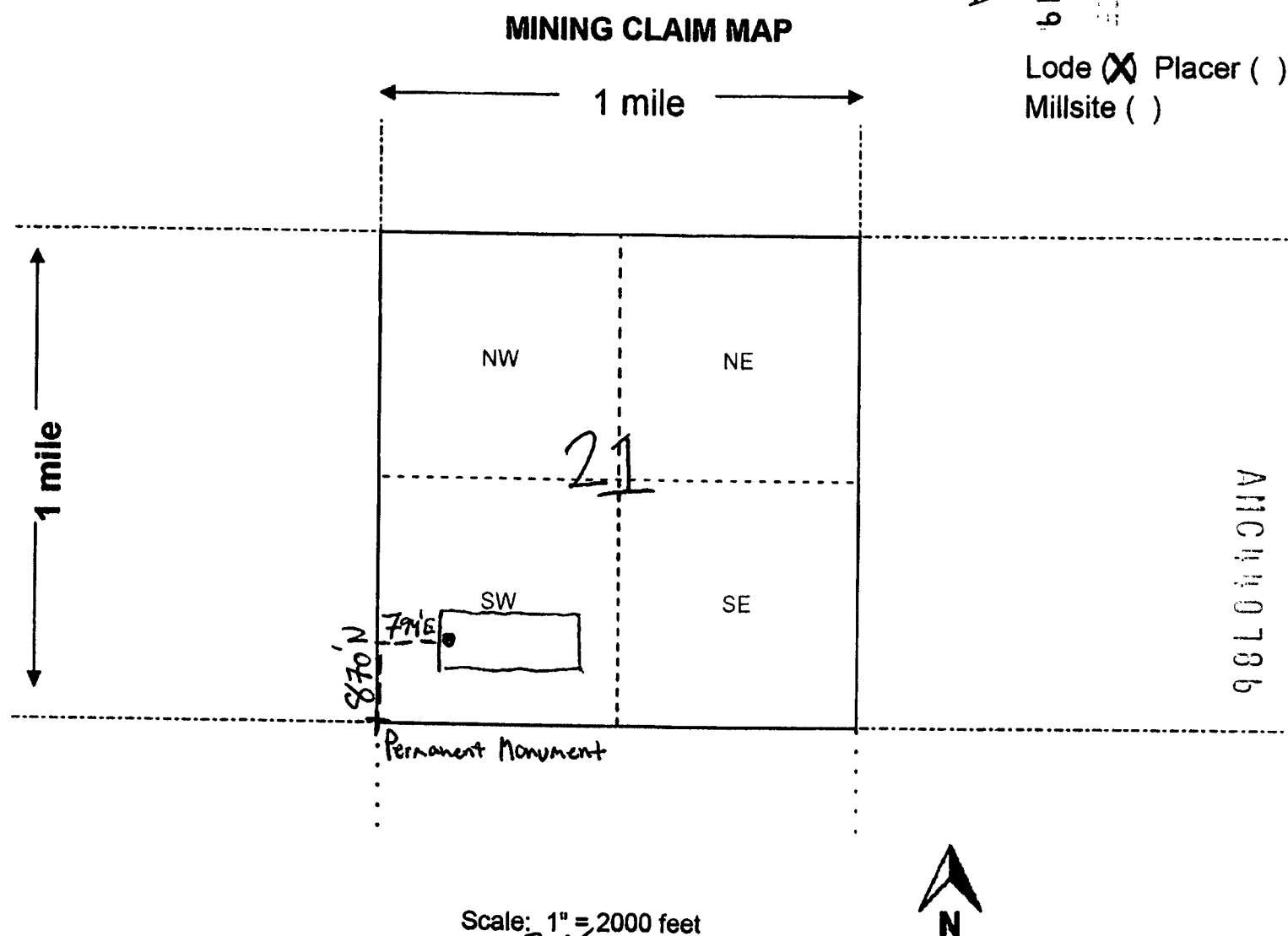
Form MCF100
Revised July 2014

This form is available from the Arizona Geological Survey and may be reproduced.

ARIZONA
2017 JAN 10 7 86

RECEIVED
2017 JAN - 5 A 11: 19
PHOENIX, ARIZONA

Lode ☒ Placer ()
Millsite ()

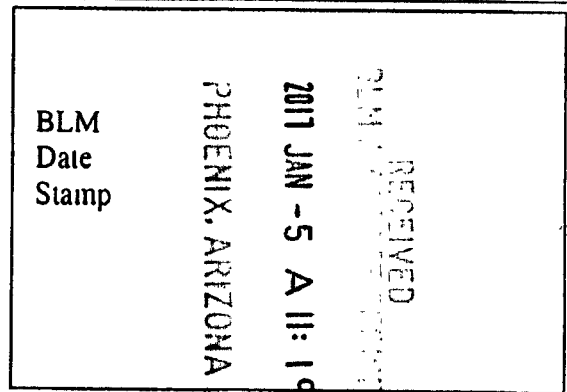


1. The above map depicts the M 28 mining claim, which is located in Section (s) 21, Township 25 N, Range 21 W, Gila and Salt River Base and Meridian, Mohave County, Arizona. Total claim acreage is 20
2. The type of corner and location monuments used are as follows: 2"X 2"X 48" Wood Posts with Metal Tags
3. The bearings and distances in degrees and feet between claim corners and to a public land survey monument are as depicted on the map.
4. If the claim is a placer or millsite claim with exterior limits conforming to legal subdivisions of the public survey, provide a legal description of the claim _____

LOCATION NOTICE FOR LOSE MINING CLAIM

☐ Amendment BLM Serial # _____

NOTICE IS HEREBY GIVEN that the M29
_____ lode mining claim has been located
by Cottonwood Gold Company whose current mailing
address is 1508 Gentry Way Reno, NV 89502



The general course of this claim is East - West and it is situated in Mohave
County, Arizona. This claim is 600 feet in length and 1500 feet in width.

20 Total Claim Acreage. This claim runs from the location monument on which this location notice
is posted on the centerline of the claim approximately 20 feet in a W direction to the W
end line and 1480 feet in a E direction to the E end line. This claim is marked by six
monuments, one at each corner and one at the center of each end line of the claim.

The location monument on which this notice is posted is situated within Section 21, Township 25
N, Range 21 W, Gila Salt River Base and Meridian, Arizona and this claim encompasses portions
of the following quarter section(s), section(s), Township(s) and Range(s) SW, SE S21 T25N R21W

Gila Salt River Base and Meridian, Arizona.

The locality of this claim with reference to some natural object or permanent monument and additional information
(if any) concerning its locality are as follows: 2299' E 871' N from SW cor S21
to location monument.

The above information is shown on the attached map.

DATED AND POSTED on the ground this 18 day of October, 2016.

☐ LOCATOR(s) ☒ AGENT

Print Name(s) Stuart Burgess

Signature(s) _____


Form MCF100
Revised July 2014

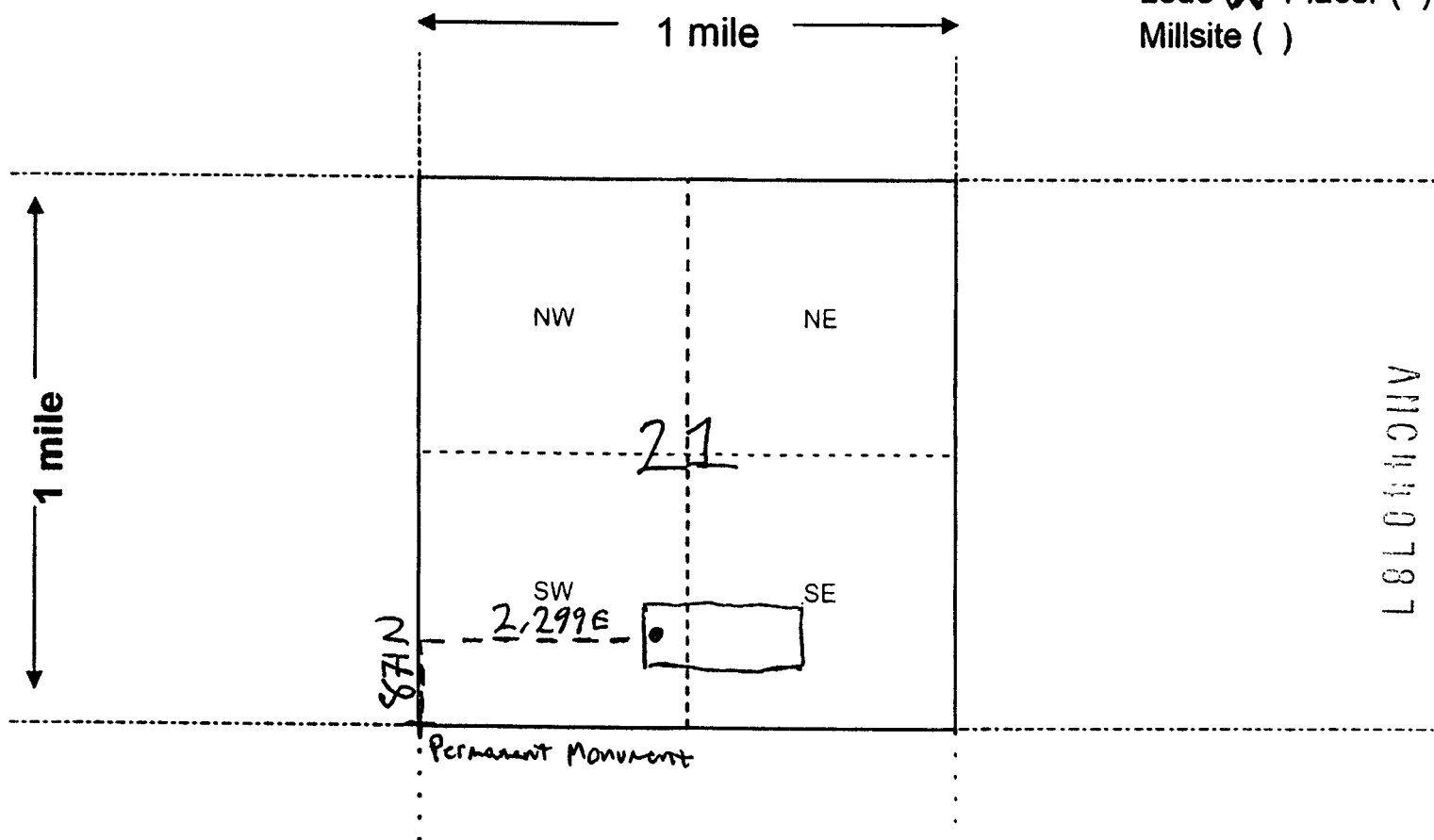
This form is available from the Arizona Geological Survey and may be reproduced.

AMC 440787

RECEIVED
2017 JAN -5 A 11:19
PHOENIX, ARIZONA

MINING CLAIM MAP

Lode (X) Placer ()
Millsite ()



Scale: 1" = 2000 feet

1. The above map depicts the M 29 mining claim, which is located in Section (s) 21, Township 25 N, Range 21 W, Gila and Salt River Base and Meridian, Mohave County, Arizona. Total claim acreage is 20

2. The type of corner and location monuments used are as follows: 2"X 2"X 48" Wood Posts with Metal Tags

3. The bearings and distances in degrees and feet between claim corners and to a public land survey monument are as depicted on the map.

4. If the claim is a placer or millsite claim with exterior limits conforming to legal subdivisions of the public survey, provide a legal description of the claim _____

Form MCF100a
Revised July 2014

This form is available from the Arizona Geology Survey and may be reproduced.

☐ Amendment BLM Serial # _____

RECEIVED
BLM
2017 JAN -5 A 11: 19
PHOENIX, ARIZONA

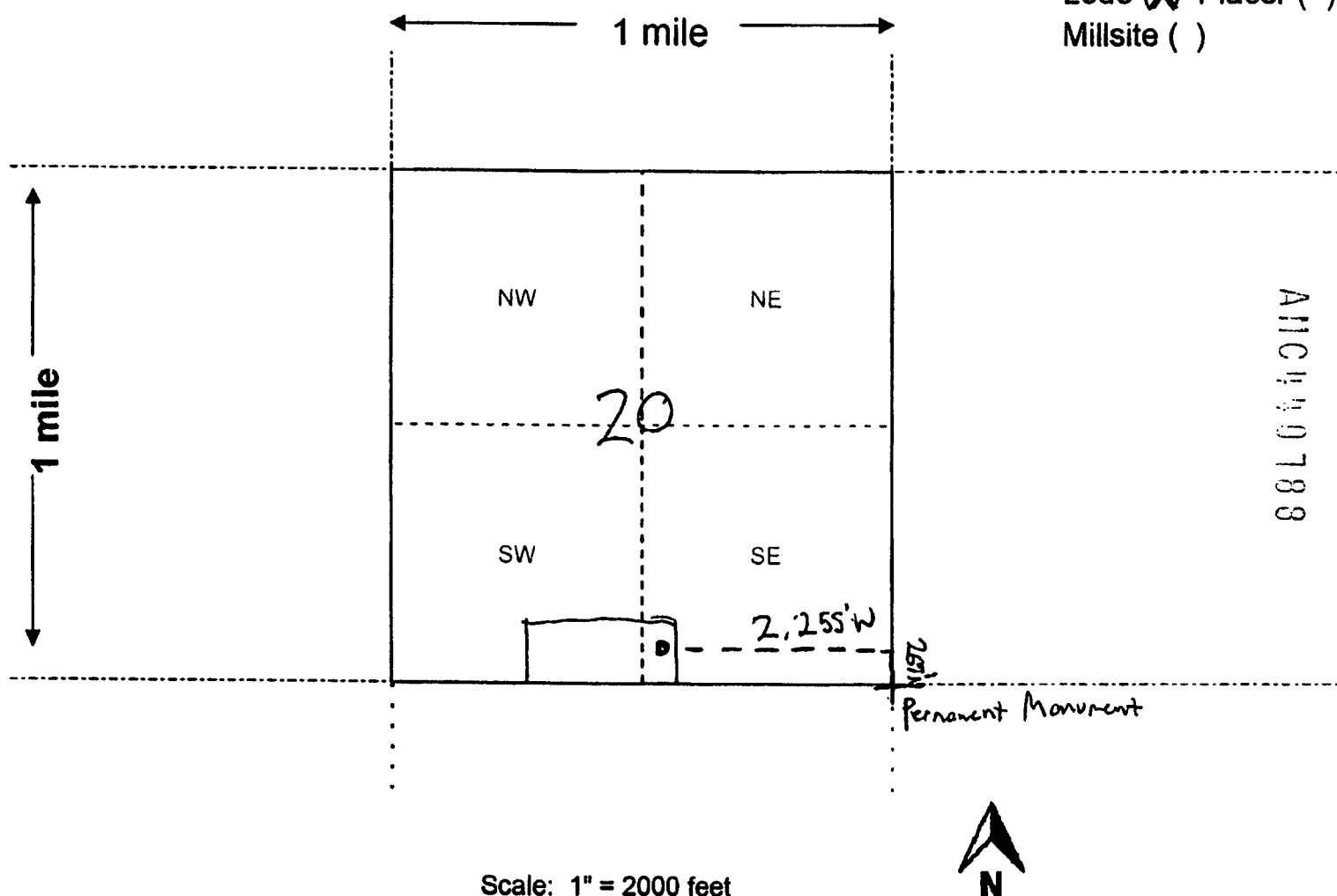
BLM
Date
Stamp

This form is available from the Arizona Geological Survey and may be reproduced.

RECEIVED
2017 JAN -5 A 11:19
PHOENIX, ARIZONA

MINING CLAIM MAP

Lode ☒ Placer ()
Millsite ()



Scale: 1" = 2000 feet

1. The above map depicts the M 30 mining claim, which is located in Section (s) 20, Township 25 N, Range 21 W, Gila and Salt River Base and Meridian, Mohave County, Arizona. Total claim acreage is 20

2. The type of corner and location monuments used are as follows: 2"X 2"X 48" Wood Posts with Metal Tags

3. The bearings and distances in degrees and feet between claim corners and to a public land survey monument are as depicted on the map.

4. If the claim is a placer or millsite claim with exterior limits conforming to legal subdivisions of the public survey, provide a legal description of the claim _____

Form MCF100a
Revised July 2014

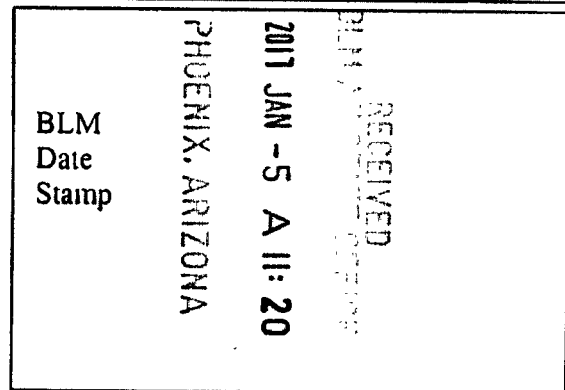
This form is available from the Arizona Geology Survey and may be reproduced.

LOCATION NOTICE FOR LOPE MINING CLAIM

☐ Amendment BLM Serial # _____

NOTICE IS HEREBY GIVEN that the M31
_____ lode mining claim has been located

by Cottonwood Gold Company whose current mailing
address is 1508 Gentry Way Reno, NV 89502



The general course of this claim is East - West and it is situated in Mohave
County, Arizona. This claim is 600 feet in length and 1500 feet in width.

20 Total Claim Acreage. This claim runs from the location monument on which this location notice
is posted on the centerline of the claim approximately 20 feet in a W direction to the W
end line and 1480 feet in a E direction to the E end line. This claim is marked by six
monuments, one at each corner and one at the center of each end line of the claim.

The location monument on which this notice is posted is situated within Section 20, Township 25
N, Range 21 W, Gila Salt River Base and Meridian, Arizona and this claim encompasses portions
of the following quarter section(s), section(s), Township(s) and Range(s) SE S20 T25N R21W

Gila Salt River Base and Meridian, Arizona.

The locality of this claim with reference to some natural object or permanent monument and additional information
(if any) concerning its locality are as follows: 2215' W 269' N from SE cor S20
to location monument.

_____ The above information is shown on the attached map.
DATED AND POSTED on the ground this 18 day of October, 2016.

☐ LOCATOR(s) ☒ AGENT

Print Name(s) Stuart Burgess

Signature(s) _____

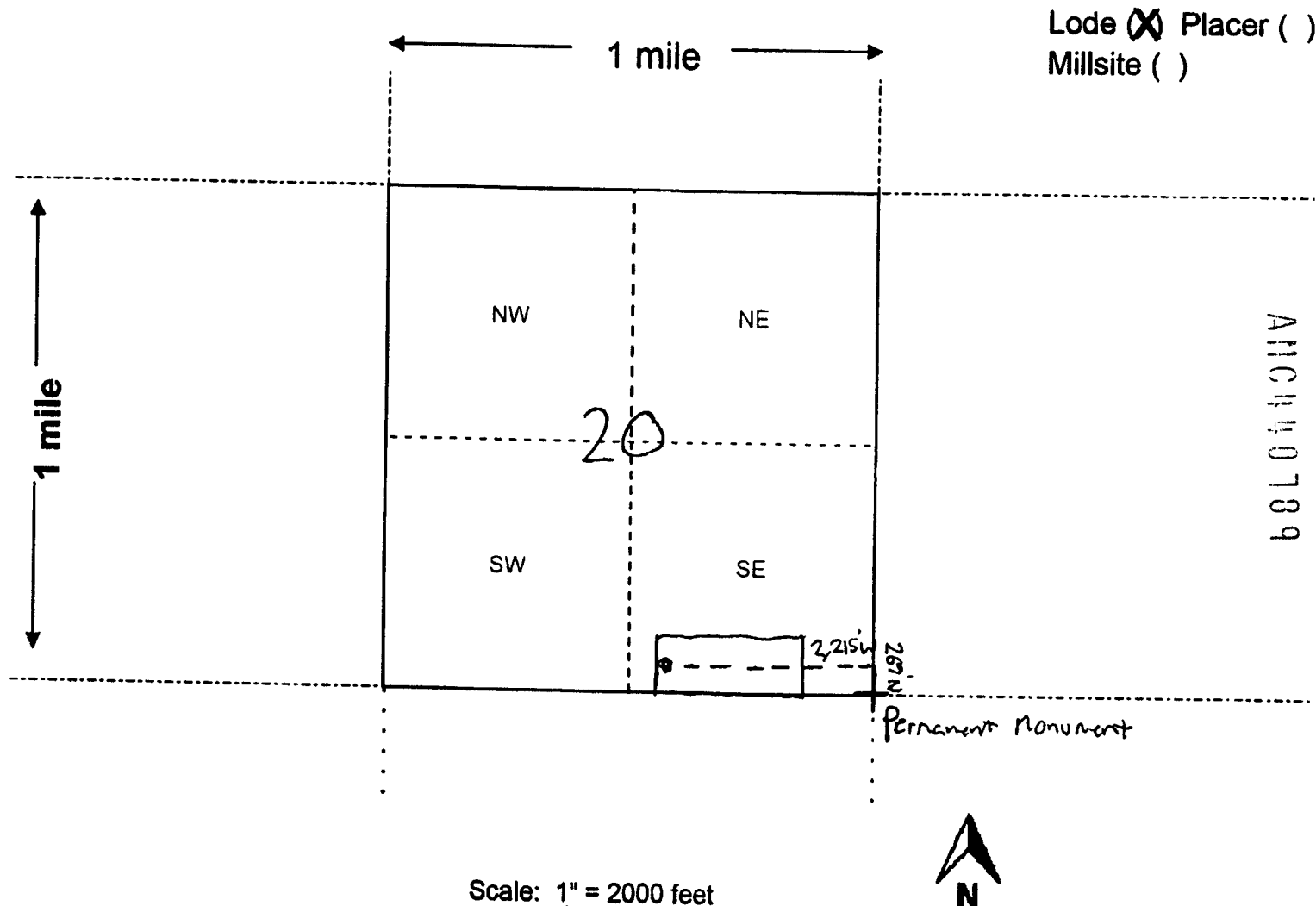
Form MCF100
Revised July 2014

This form is available from the Arizona Geological Survey and may be reproduced.

AT 1107189

RECEIVED
2017 JAN - 5 A 11: 20
PHOENIX, ARIZONA

MINING CLAIM MAP



1. The above map depicts the M 31 mining claim, which is located in Section (s) 20, Township 25 N, Range 21 W, Gila and Salt River Base and Meridian, Mohave County, Arizona. Total claim acreage is 20

2. The type of corner and location monuments used are as follows: 2"X 2"X 48" Wood Posts with Metal Tags

3. The bearings and distances in degrees and feet between claim corners and to a public land survey monument are as depicted on the map.

4. If the claim is a placer or millsite claim with exterior limits conforming to legal subdivisions of the public survey, provide a legal description of the claim _____

Form MCF100a
Revised July 2014

This form is available from the Arizona Geology Survey and may be reproduced.

LOCATION NOTICE FOR LOSE MINING CLAIM

☐ Amendment BLM Serial # _____

NOTICE IS HEREBY GIVEN that the M32
_____ lode mining claim has been located
by Cottonwood Gold Company whose current mailing
address is 1508 Gentry Way Reno, NV 89502

BLM
Date
Stamp

RECEIVED
BLM
2017 JAN -5 A 11:20
PHOENIX, ARIZONA

The general course of this claim is East - West and it is situated in Mohave
County, Arizona. This claim is 600 feet in length and 1500 feet in width.

20 Total Claim Acreage. This claim runs from the location monument on which this location notice
is posted on the centerline of the claim approximately 20 feet in a E direction to the E
end line and 1480 feet in a W direction to the W end line. This claim is marked by six
monuments, one at each corner and one at the center of each end line of the claim.

The location monument on which this notice is posted is situated within Section 21, Township 25
N, Range 21 W, Gila Salt River Base and Meridian, Arizona and this claim encompasses portions
of the following quarter section(s), section(s), Township(s) and Range(s) SE S20 SW S21
T25N R21W

Gila Salt River Base and Meridian, Arizona.

The locality of this claim with reference to some natural object or permanent monument and additional information
(if any) concerning its locality are as follows: 754' E 270' N from SW cor S21
to location monument.

The above information is shown on the attached map

DATED AND POSTED on the ground this 18 day of October, 2016.

☐ LOCATOR(s) ☒ AGENT

Print Name(s) Stuart Burgess

Signature(s) _____

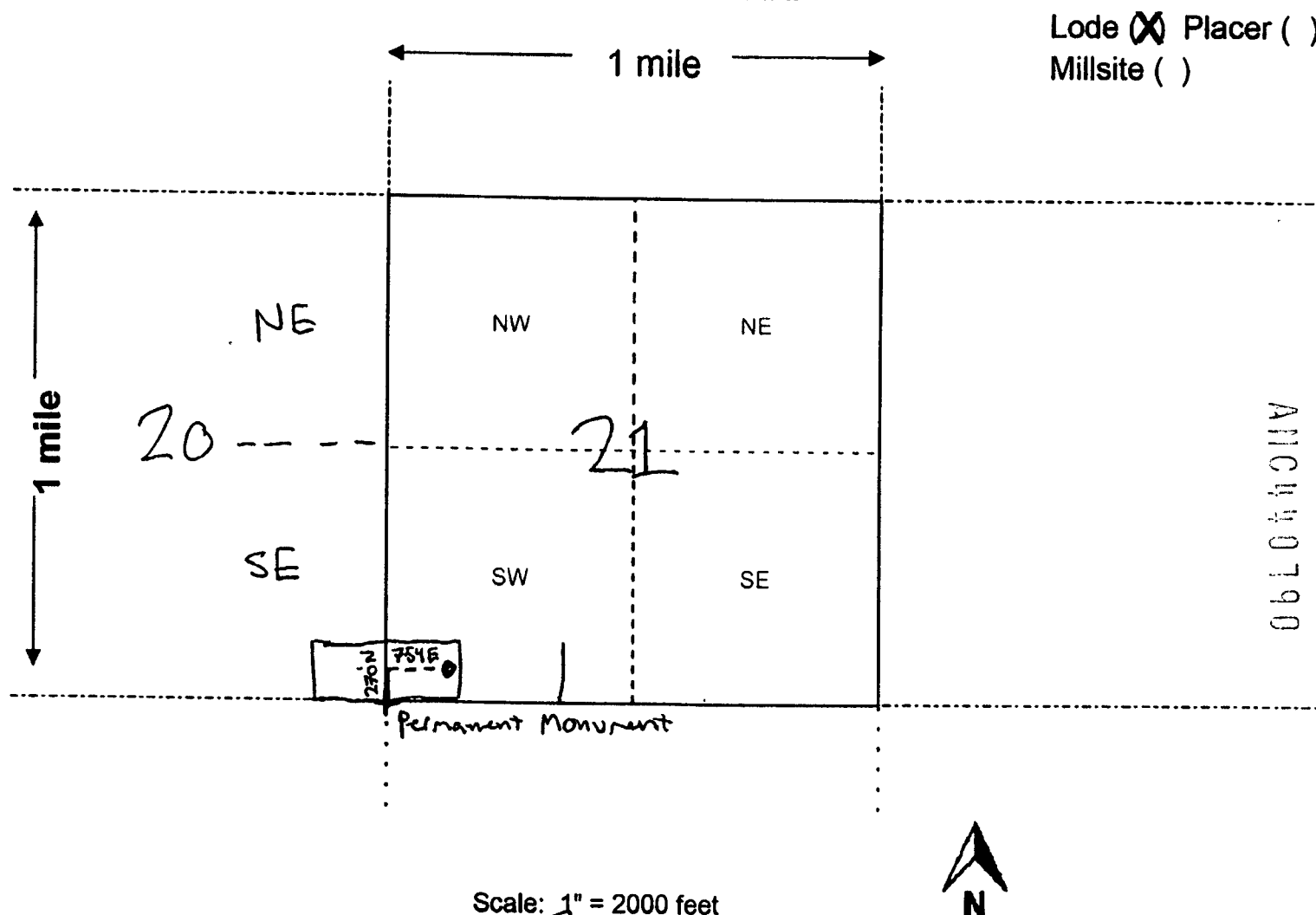
Form MCF100
Revised July 2014

This form is available from the Arizona Geological Survey and may be reproduced

ARIC 440790

RECEIVED
CLM & MINING DEPT
2017 JAN -5 A 11:20
PHOENIX, ARIZONA

MINING CLAIM MAP



1. The above map depicts the M 32 mining claim, which is located in Section (s) 20, 21, Township 25 N, Range 21 W, Gila and Salt River Base and Meridian, Mohave County, Arizona. Total claim acreage is 20

2. The type of corner and location monuments used are as follows: 2"X 2"X 48" Wood Posts with Metal Tags

3. The bearings and distances in degrees and feet between claim corners and to a public land survey monument are as depicted on the map.

4. If the claim is a placer or millsite claim with exterior limits conforming to legal subdivisions of the public survey, provide a legal description of the claim _____

Form MCF100a
Revised July 2014

This form is available from the Arizona Geology Survey and may be reproduced.

LOCATION NOTICE FOR LODE MINING CLAIM

☐ Amendment BLM Serial # _____

NOTICE IS HEREBY GIVEN that the M33
_____ lode mining claim has been located
by Cottonwood Gold Company whose current mailing
address is 1508 Gentry Way Reno, NV 89502

BLM
Date
Stamp

PHOENIX, ARIZONA

2016 JAN -5 A 11:20

CL

RECEIVED

The general course of this claim is East - West and it is situated in Mohave
County, Arizona. This claim is 600 feet in length and 1500 feet in width.

20 Total Claim Acreage. This claim runs from the location monument on which this location notice
is posted on the centerline of the claim approximately 20 feet in a W direction to the W
end line and 1480 feet in a E direction to the E end line. This claim is marked by six
monuments, one at each corner and one at the center of each end line of the claim.

The location monument on which this notice is posted is situated within Section 21, Township 25
N, Range 21 W, Gila Salt River Base and Meridian, Arizona and this claim encompasses portions
of the following quarter section(s), section(s), Township(s) and Range(s) SW S21 T25N R21W

Gila Salt River Base and Meridian, Arizona.

The locality of this claim with reference to some natural object or permanent monument and additional information
(if any) concerning its locality are as follows: 795' E 270' N from SW cor S21
to location monument.

The above information is shown on the attached map.

DATED AND POSTED on the ground this 18 day of October, 2016.

☐ LOCATOR(s) ☒ AGENT

Print Name(s) Stuart Burgess

Signature(s) _____

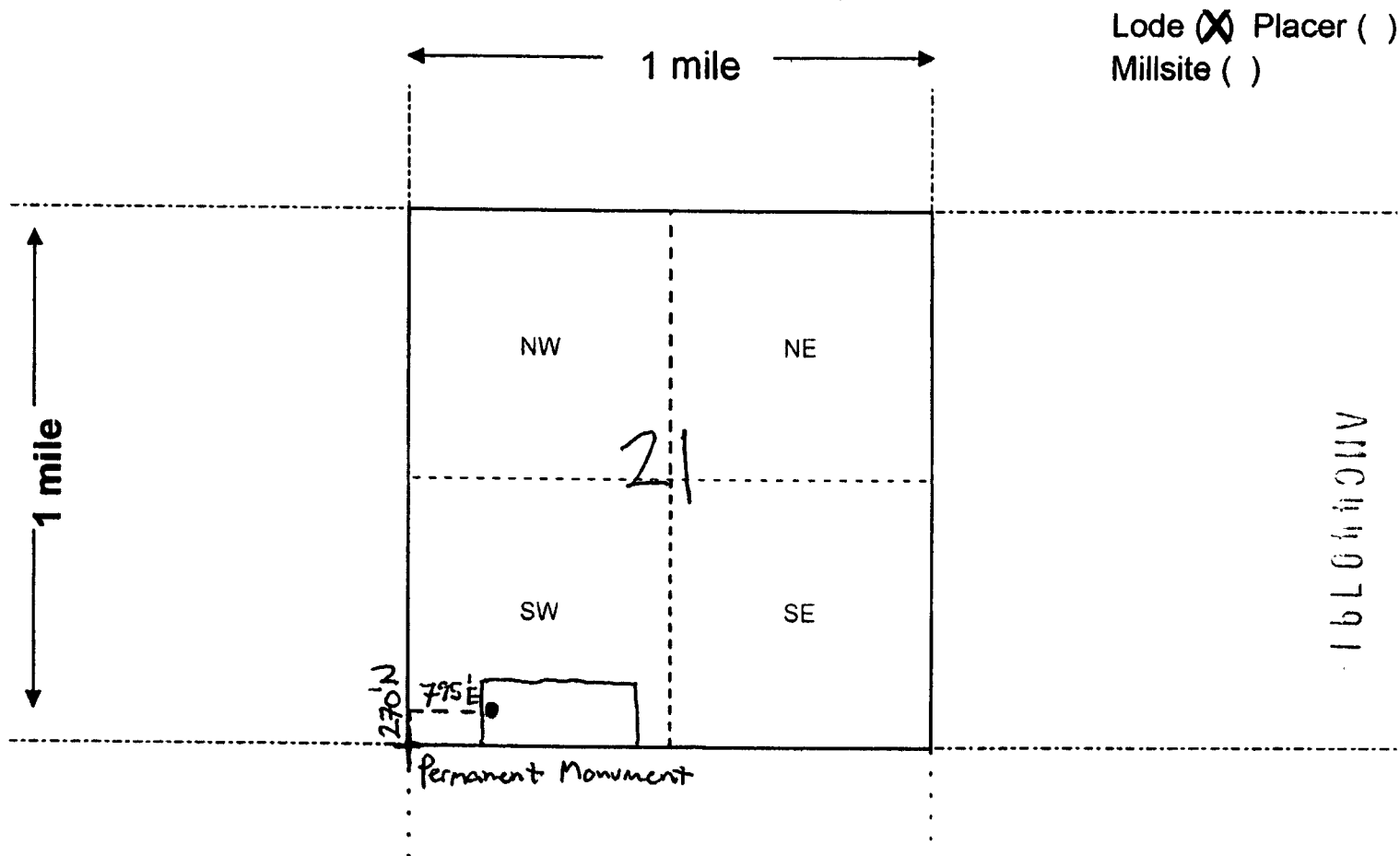
Form MCF100
Revised July 2014

This form is available from the Arizona Geological Survey and may be reproduced.

ARIZONA
1107911

RECEIVED
2017 JAN -5 A 11:20
PHOENIX, ARIZONA

MINING CLAIM MAP



Scale: 1" = 2000 feet

1. The above map depicts the M 33 mining claim, which is located in Section (s) 21, Township 25 N, Range 21 W, Gila and Salt River Base and Meridian, Mohave County, Arizona. Total claim acreage is 20

2. The type of corner and location monuments used are as follows: _____

2" X 2" X 48" Wood Posts with Metal Tags

3. The bearings and distances in degrees and feet between claim corners and to a public land survey monument are as depicted on the map.

4. If the claim is a placer or millsite claim with exterior limits conforming to legal subdivisions of the public survey, provide a legal description of the claim _____

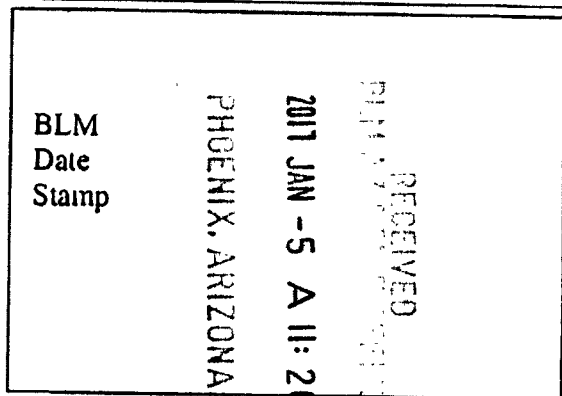
Form MCF100a
Revised July 2014

This form is available from the Arizona Geology Survey and may be reproduced.

LOCATION NOTICE FOR LOPE MINING CLAIM

☐ Amendment BLM Serial # _____

NOTICE IS HEREBY GIVEN that the M 34
_____ lode mining claim has been located
by Cottonwood Gold Company whose current mailing
address is 1508 Gentry Way Reno, NV 89502



The general course of this claim is East - West and it is situated in Mohave
County, Arizona. This claim is 600 feet in length and 1500 feet in width.

20 Total Claim Acreage. This claim runs from the location monument on which this location notice
is posted on the centerline of the claim approximately 20 feet in a E direction to the E
end line and 1480 feet in a W direction to the W end line. This claim is marked by six
monuments, one at each corner and one at the center of each end line of the claim.

The location monument on which this notice is posted is situated within Section 21, Township 25
N, Range 21 W, Gila Salt River Base and Meridian, Arizona and this claim encompasses portions
of the following quarter section(s), section(s), Township(s) and Range(s) SW, SE S21 T25N R21W

Gila Salt River Base and Meridian, Arizona.

The locality of this claim with reference to some natural object or permanent monument and additional information
(if any) concerning its locality are as follows: 37164' E 274' N from SW cor S21
to location monument.

_____ The above information is shown on the attached map.
DATED AND POSTED on the ground this 18 day of October, 2016.

☐ LOCATOR(s) ☒ AGENT

Print Name(s) Stuart Burgess

Signature(s) [Signature]

Form MCF100
Revised July 2014

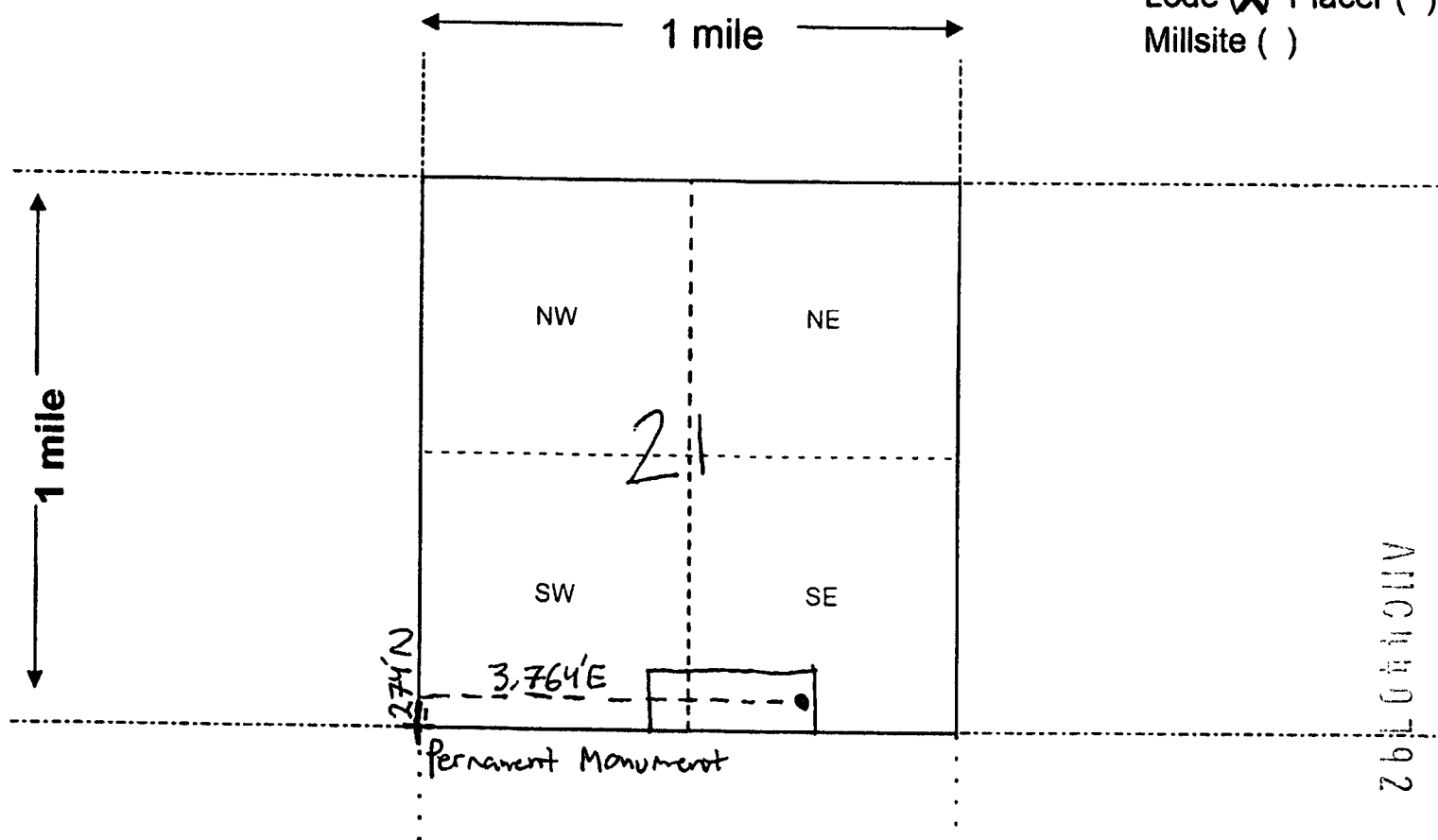
This form is available from the Arizona Geological Survey and may be reproduced.

ARIZONA
AGS
0792

RECEIVED
2017 JAN -5 A 11:20
PHOENIX, ARIZONA

MINING CLAIM MAP

Lode (X) Placer ()
Millsite ()



Scale: 1" = 2000 feet



1. The above map depicts the M 34 mining claim, which is located in Section (s) 21, Township 25 N, Range 21 W, Gila and Salt River Base and Meridian, Mohave County, Arizona. Total claim acreage is 20

2. The type of corner and location monuments used are as follows: 2"X 2"X 48" Wood Posts with Metal Tags

3. The bearings and distances in degrees and feet between claim corners and to a public land survey monument are as depicted on the map.

4. If the claim is a placer or millsite claim with exterior limits conforming to legal subdivisions of the public survey, provide a legal description of the claim _____

Form MCF100a
Revised July 2014

This form is available from the Arizona Geology Survey and may be reproduced.

LOCATION NOTICE FOR LODE MINING CLAIM

☐ Amendment BLM Serial # _____

NOTICE IS HEREBY GIVEN that the M 35
_____ lode mining claim has been located

by Cottonwood Gold Company whose current mailing
address is 1508 Gentry Way Reno, NV 89502

BLM
Date
Stamp

RECEIVED
BLM
2017 JAN -5 A 11:20
PHOENIX, ARIZONA

The general course of this claim is East - West and it is situated in Mohave
County, Arizona. This claim is 600 feet in length and 1500 feet in width.

20 Total Claim Acreage. This claim runs from the location monument on which this location notice
is posted on the centerline of the claim approximately 20 feet in a W direction to the W
end line and 1480 feet in a E direction to the E end line. This claim is marked by six
monuments, one at each corner and one at the center of each end line of the claim.

The location monument on which this notice is posted is situated within Section 21, Township 25
N, Range 21 W, Gila Salt River Base and Meridian, Arizona and this claim encompasses portions
of the following quarter section(s), section(s), Township(s) and Range(s) SE S21 T25N R21W

Gila Salt River Base and Meridian, Arizona.

The locality of this claim with reference to some natural object or permanent monument and additional information
(if any) concerning its locality are as follows: 3804'E 274'N from SW cor S21
to location monument.

The above information is shown on the attached map.

DATED AND POSTED on the ground this 18 day of October, 2016.

☐ LOCATOR(s) ☒ AGENT

Print Name(s) Stuart Burgess

Signature(s) _____

Form NCF100
Revised July 2014

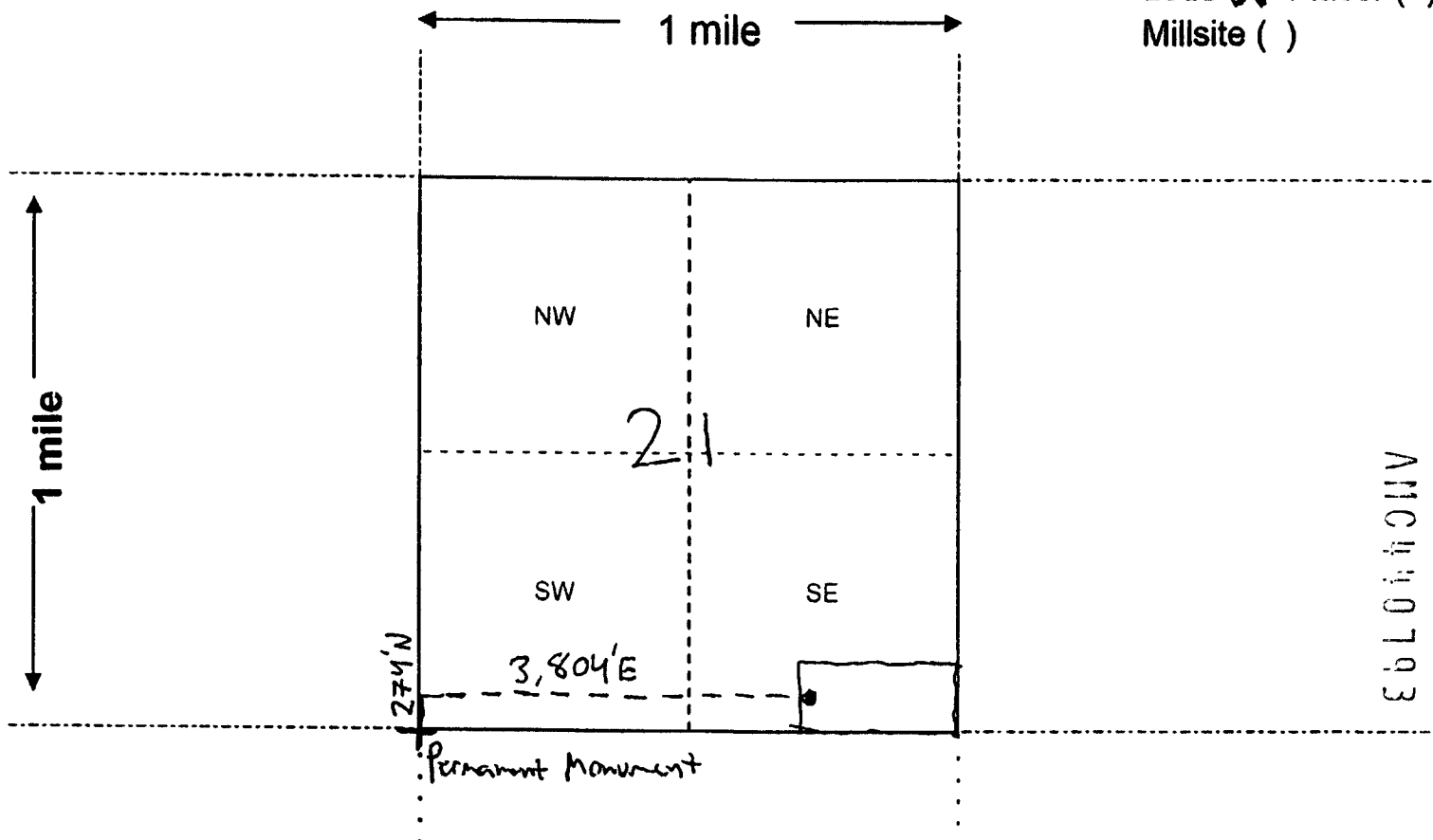
This form is available from the Arizona Geological Survey and may be reproduced.

110419793

RECEIVED
CLM. DIVISION
2017 JAN -5 A 11: 20
PHOENIX, ARIZONA

MINING CLAIM MAP

Lode ☒ Placer ()
Millsite ()



Scale: 1" = 2000 feet

1. The above map depicts the M 35 mining claim, which is located in Section (s) 21, Township 25 N, Range 21 W, Gila and Salt River Base and Meridian, Mohave County, Arizona. Total claim acreage is 20

2. The type of corner and location monuments used are as follows: 2"X 2"X 48" Wood Posts with Metal Tags

3. The bearings and distances in degrees and feet between claim corners and to a public land survey monument are as depicted on the map.

4. If the claim is a placer or millsite claim with exterior limits conforming to legal subdivisions of the public survey, provide a legal description of the claim _____

Form MCF100a
Revised July 2014

This form is available from the Arizona Geology Survey and may be reproduced.

LOCATION NOTICE FOR LODE MINING CLAIM

☐ Amendment BLM Serial # _____

NOTICE IS HEREBY GIVEN that the M 36
_____ lode mining claim has been located
by Cottonwood Gold Company whose current mailing
address is 1508 Gentry Way Reno, NV 89502

BLM
Date
Stamp

RECEIVED
BLM 17 SEP 2016
2017 JAN -5 A 11:20
PHOENIX, ARIZONA

The general course of this claim is East - West and it is situated in Mohave
County, Arizona. This claim is 600 feet in length and 1500 feet in width.

20 Total Claim Acreage. This claim runs from the location monument on which this location notice
is posted on the centerline of the claim approximately 20 feet in a W direction to the W
end line and 1480 feet in a E direction to the E end line. This claim is marked by six
monuments, one at each corner and one at the center of each end line of the claim.

The location monument on which this notice is posted is situated within Section 29, Township 25
N, Range 21 W, Gila Salt River Base and Meridian, Arizona and this claim encompasses portions
of the following quarter section(s), section(s), Township(s) and Range(s) NW, NE S29 T25N R21W

Gila Salt River Base and Meridian, Arizona.

The locality of this claim with reference to some natural object or permanent monument and additional information
(if any) concerning its locality are as follows: 3,721' W 330' S from NE cor S29
to location monument.

_____ The above information is shown on the attached map.
DATED AND POSTED on the ground this 18 day of October, 2016.

☐ LOCATOR(s) ☒ AGENT

Print Name(s) Stuart Burgess

Signature(s) _____

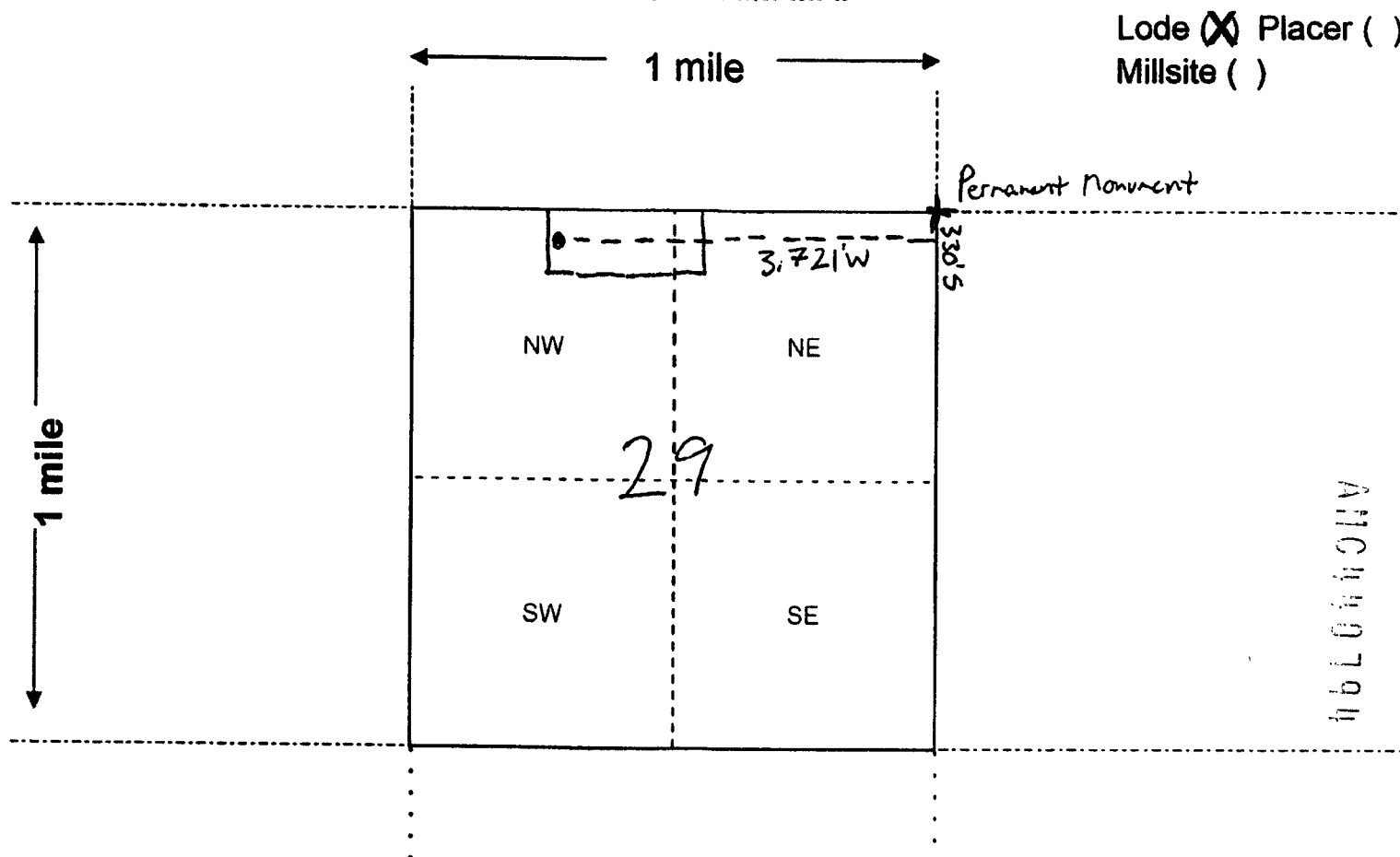
Form MCF100
Revised July 2014

This form is available from the Arizona Geological Survey and may be reproduced.

ARIZONA
110794

RECEIVED
2017 JAN -5 A 11:20
PHOENIX, ARIZONA

MINING CLAIM MAP



Scale: 1" = 2000 feet



1. The above map depicts the M 36 mining claim, which is located in Section (s) 29, Township 25 N, Range 21 W, Gila and Salt River Base and Meridian, Mohave County, Arizona. Total claim acreage is 20

2. The type of corner and location monuments used are as follows: 2"X 2"X 48" Wood Posts with Metal Tags

3. The bearings and distances in degrees and feet between claim corners and to a public land survey monument are as depicted on the map.

4. If the claim is a placer or millsite claim with exterior limits conforming to legal subdivisions of the public survey, provide a legal description of the claim _____

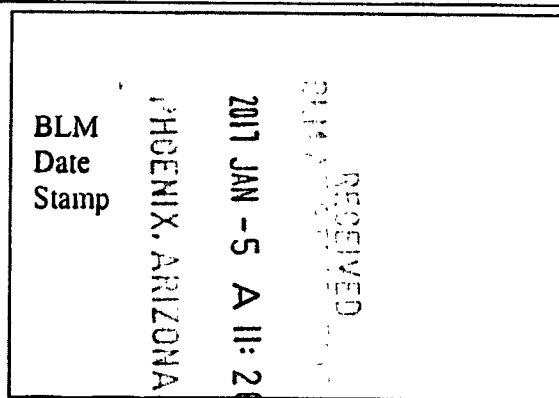
Form MCF100a
Revised July 2014

This form is available from the Arizona Geology Survey and may be reproduced.

LOCATION NOTICE FOR LOSE MINING CLAIM

☐ Amendment BLM Serial # _____

NOTICE IS HEREBY GIVEN that the M37
_____ lode mining claim has been located
by Cottonwood Gold Company whose current mailing
address is 1508 Gentry Way Reno, NV 89502



The general course of this claim is East - West and it is situated in Mohave
County, Arizona. This claim is 600 feet in length and 1500 feet in width.

20 Total Claim Acreage. This claim runs from the location monument on which this location notice
is posted on the centerline of the claim approximately 20 feet in a E direction to the E
end line and 1480 feet in a W direction to the W end line. This claim is marked by six
monuments, one at each corner and one at the center of each end line of the claim.

The location monument on which this notice is posted is situated within Section 28, Township 25
N, Range 21 W, Gila Salt River Base and Meridian, Arizona and this claim encompasses portions
of the following quarter section(s), section(s), Township(s) and Range(s) NW S28 T25N R21W

Gila Salt River Base and Meridian, Arizona.

The locality of this claim with reference to some natural object or permanent monument and additional information
(if any) concerning its locality are as follows: 2258' E 327' S from NW cor S28
to location monument.

The above information is shown on the attached map.

DATED AND POSTED on the ground this 18 day of October, 2016.

☐ LOCATOR(s) ☒ AGENT

Print Name(s) Stuart Burgess

Signature(s) _____

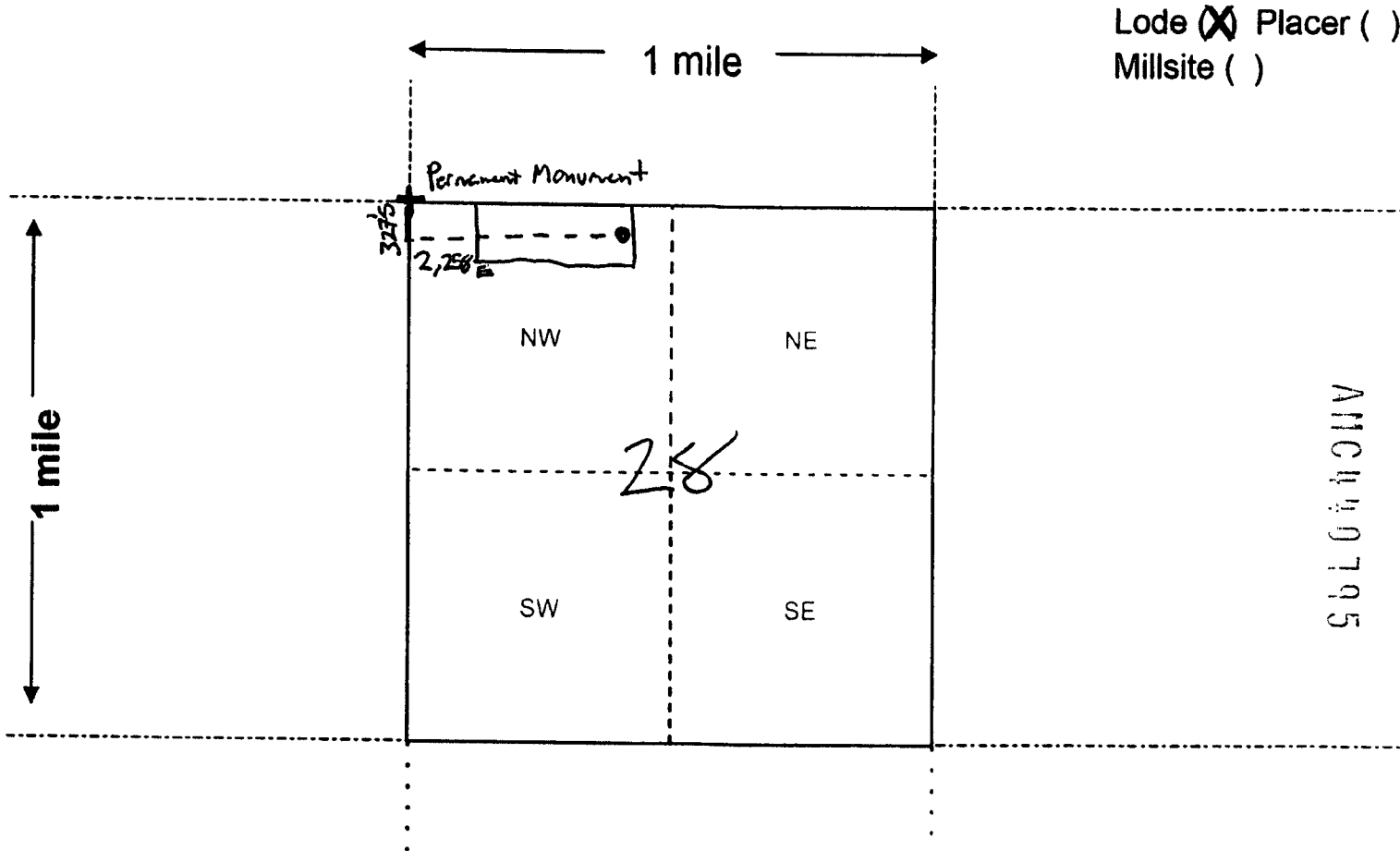
Form MCF100
Revised July 2014

This form is available from the Arizona Geological Survey and may be reproduced.

ARIZONA
440793

RECEIVED
2017 JAN -5 A 11:21
PHOENIX, ARIZONA

MINING CLAIM MAP



Lode ☒ Placer ()
Millsite ()

Scale: 1" = 2000 feet

1. The above map depicts the M 37 mining claim, which is located in Section (s) 28, Township 25 N, Range 21 W, Gila and Salt River Base and Meridian, Mohave County, Arizona. Total claim acreage is 20

2. The type of corner and location monuments used are as follows: 2"X 2"X 48" Wood Posts with Metal Tags

3. The bearings and distances in degrees and feet between claim corners and to a public land survey monument are as depicted on the map.

4. If the claim is a placer or millsite claim with exterior limits conforming to legal subdivisions of the public survey, provide a legal description of the claim _____

Form MCF100a
Revised July 2014

This form is available from the Arizona Geology Survey and may be reproduced.

LOCATION NOTICE FOR LODE MINING CLAIM

☐ Amendment BLM Serial # _____

NOTICE IS HEREBY GIVEN that the M 38
_____ lode mining claim has been located
by Cottonwood Gold Company whose current mailing
address is 1508 Gentry Way Reno, NV 89502

BLM
Date
Stamp

RECEIVED
2017 JAN - 5 A 11: 21
PHOENIX, ARIZONA

The general course of this claim is East - West and it is situated in Mohave
County, Arizona. This claim is 600 feet in length and 1500 feet in width.

20 Total Claim Acreage. This claim runs from the location monument on which this location notice
is posted on the centerline of the claim approximately 20 feet in a E direction to the E
end line and 1480 feet in a W direction to the W end line. This claim is marked by six
monuments, one at each corner and one at the center of each end line of the claim.

The location monument on which this notice is posted is situated within Section 28, Township 25
N, Range 21 W, Gila Salt River Base and Meridian, Arizona and this claim encompasses portions
of the following quarter section(s), section(s), Township(s) and Range(s) NW, NE S28 T25N R21W

Gila Salt River Base and Meridian, Arizona.

The locality of this claim with reference to some natural object or permanent monument and additional information
(if any) concerning its locality are as follows: 37163'E 325'S from NW cor S28
to location monument.

_____ The above information is shown on the attached map.

DATED AND POSTED on the ground this 18 day of October, 2016.

☐ LOCATOR(s) ☒ AGENT

Print Name(s) Stuart Burgess

Signature(s) _____

Form MCF100
Revised July 2014

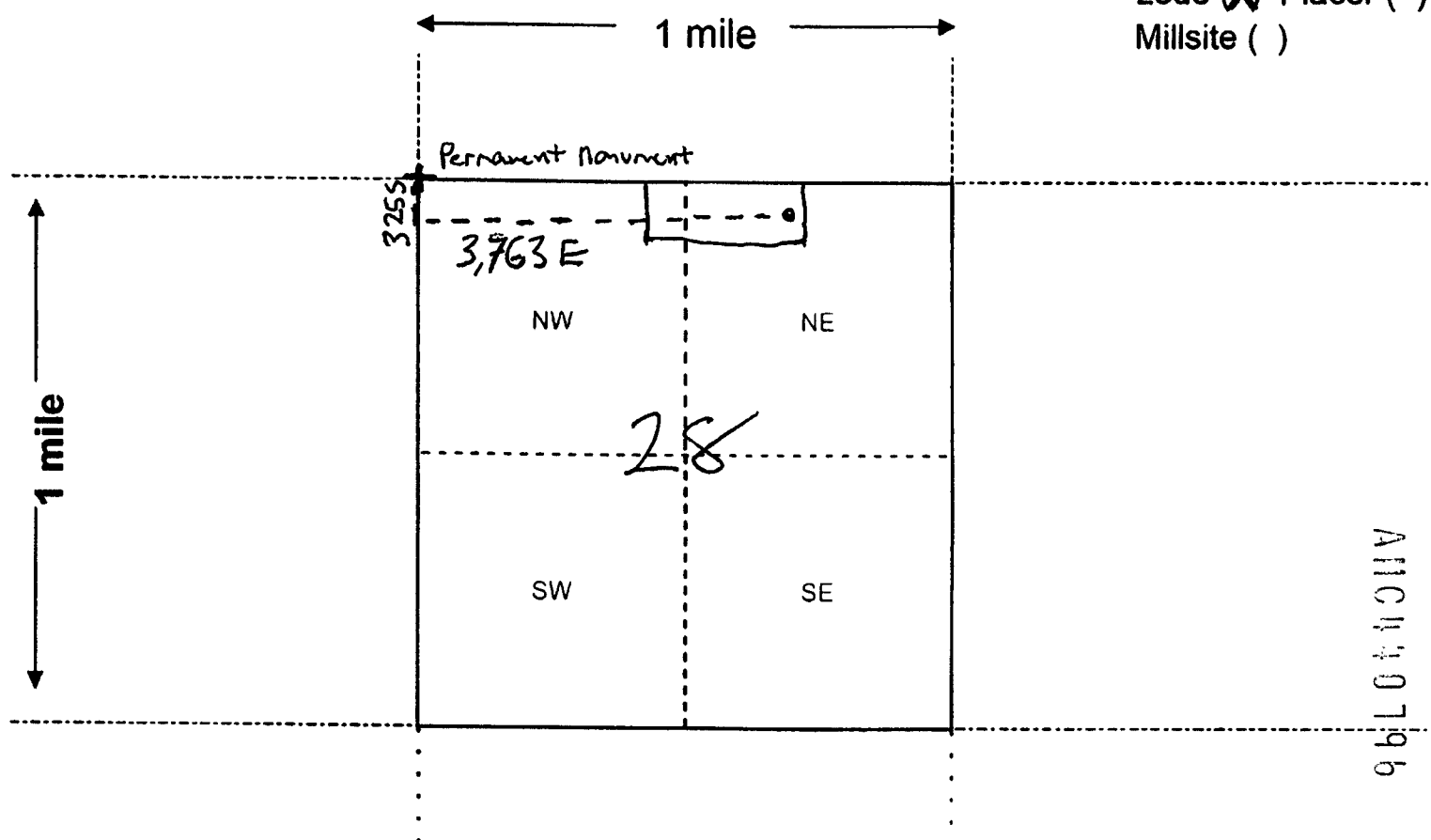
This form is available from the Arizona Geological Survey and may be reproduced.

ARIZONA
11 10 19 15

RECEIVED
2017 JAN -5 A 11:21
PHOENIX, ARIZONA

MINING CLAIM MAP

Lode ☒ Placer ()
Millsite ()



ARIC 4407196

Scale: 1" = 2000 feet

1. The above map depicts the M 38 mining claim, which is located in Section (s) 28, Township 25 N, Range 21 W, Gila and Salt River Base and Meridian, Mohave County, Arizona. Total claim acreage is 20

2. The type of corner and location monuments used are as follows: 2" X 2" X 48" Wood Posts with Metal Tags

3. The bearings and distances in degrees and feet between claim corners and to a public land survey monument are as depicted on the map.

4. If the claim is a placer or millsite claim with exterior limits conforming to legal subdivisions of the public survey, provide a legal description of the claim _____

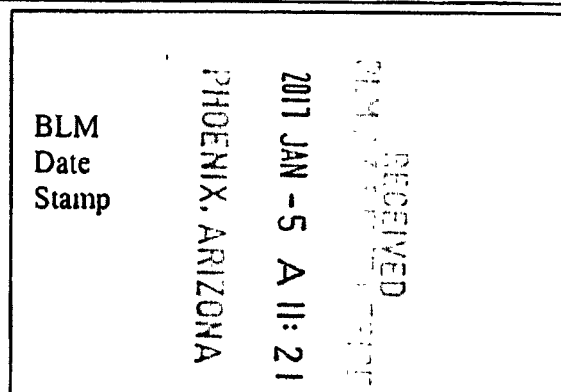
Form MCF100a
Revised July 2014

This form is available from the Arizona Geology Survey and may be reproduced.

LOCATION NOTICE FOR LODE MINING CLAIM

☐ Amendment BLM Serial # _____

NOTICE IS HEREBY GIVEN that the M39
_____ lode mining claim has been located
by Cottonwood Gold Company whose current mailing
address is 1508 Gentry Way Reno, NV 89502



The general course of this claim is East - West and it is situated in Mohave
County, Arizona. This claim is 600 feet in length and 1500 feet in width.

20 Total Claim Acreage. This claim runs from the location monument on which this location notice
is posted on the centerline of the claim approximately 20 feet in a W direction to the W
end line and 1480 feet in a E direction to the E end line. This claim is marked by six
monuments, one at each corner and one at the center of each end line of the claim.

The location monument on which this notice is posted is situated within Section 28, Township 25
N, Range 21 W, Gila Salt River Base and Meridian, Arizona and this claim encompasses portions
of the following quarter section(s), section(s), Township(s) and Range(s) NE S28 T25N R21W

Gila Salt River Base and Meridian, Arizona.

The locality of this claim with reference to some natural object or permanent monument and additional information
(if any) concerning its locality are as follows: 3803'E 325'S from NW cor S28
to location monument.

_____ The above information is shown on the attached map.

DATED AND POSTED on the ground this 18 day of October, 2016.

☐ LOCATOR(s) ☒ AGENT

Print Name(s) Stuart Burgess

Signature(s) [Signature]

Form MCF100
Revised July 2014

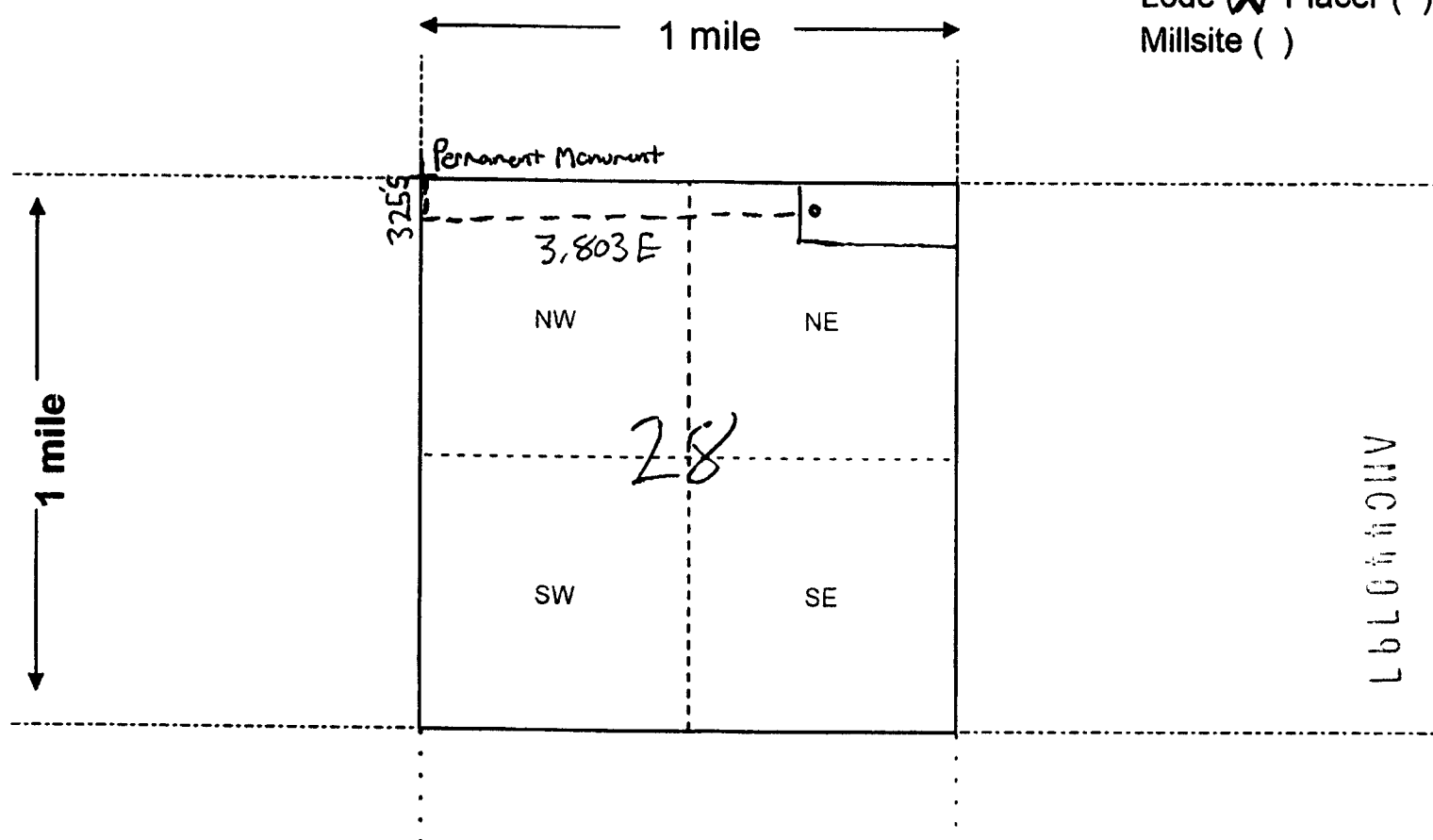
This form is available from the Arizona Geological Survey and may be reproduced.

ARIZONA
C440797

RECEIVED
2017 JAN -5 A 11:21
PHOENIX, ARIZONA

MINING CLAIM MAP

Lode ☒ Placer ()
Millsite ()



Scale: 1" = 2000 feet



1. The above map depicts the M 39 mining claim, which is located in Section (s) 28, Township 25 N, Range 21 W, Gila and Salt River Base and Meridian, Mohave County, Arizona. Total claim acreage is 20

2. The type of corner and location monuments used are as follows: 2"X 2"X 48" Wood Posts with Metal Tags

3. The bearings and distances in degrees and feet between claim corners and to a public land survey monument are as depicted on the map.

4. If the claim is a placer or millsite claim with exterior limits conforming to legal subdivisions of the public survey, provide a legal description of the claim _____

Form MCF100a
Revised July 2014

This form is available from the Arizona Geology Survey and may be reproduced.

LOCATION NOTICE FOR LODE MINING CLAIM

☐ Amendment BLM Serial # _____

NOTICE IS HEREBY GIVEN that the M40
_____ lode mining claim has been located
by Cottonwood Gold Company whose current mailing
address is 1508 Gentry Way Reno, NV 89502

BLM
Date
Stamp

PHOENIX, ARIZONA

2017 JAN -5 A 11:22

RECEIVED
BLM PHOENIX, ARIZONA

The general course of this claim is East - West and it is situated in Mohave
County, Arizona. This claim is 600 feet in length and 1500 feet in width.

20 Total Claim Acreage. This claim runs from the location monument on which this location notice
is posted on the centerline of the claim approximately 20 feet in a W direction to the W
end line and 1480 feet in a E direction to the E end line. This claim is marked by six
monuments, one at each corner and one at the center of each end line of the claim.

The location monument on which this notice is posted is situated within Section 29, Township 25
N, Range 21 W, Gila Salt River Base and Meridian, Arizona and this claim encompasses portions
of the following quarter section(s), section(s), Township(s) and Range(s) NW, NE S29 T25N R21W

Gila Salt River Base and Meridian, Arizona.

The locality of this claim with reference to some natural object or permanent monument and additional information
(if any) concerning its locality are as follows: 3722' W 929' S from NE cor S29
to location monument.

The above information is shown on the attached map.

DATED AND POSTED on the ground this 18 day of October, 2016.

☐ LOCATOR(s) ☒ AGENT

Print Name(s) Stuart Burgess

Signature(s) _____

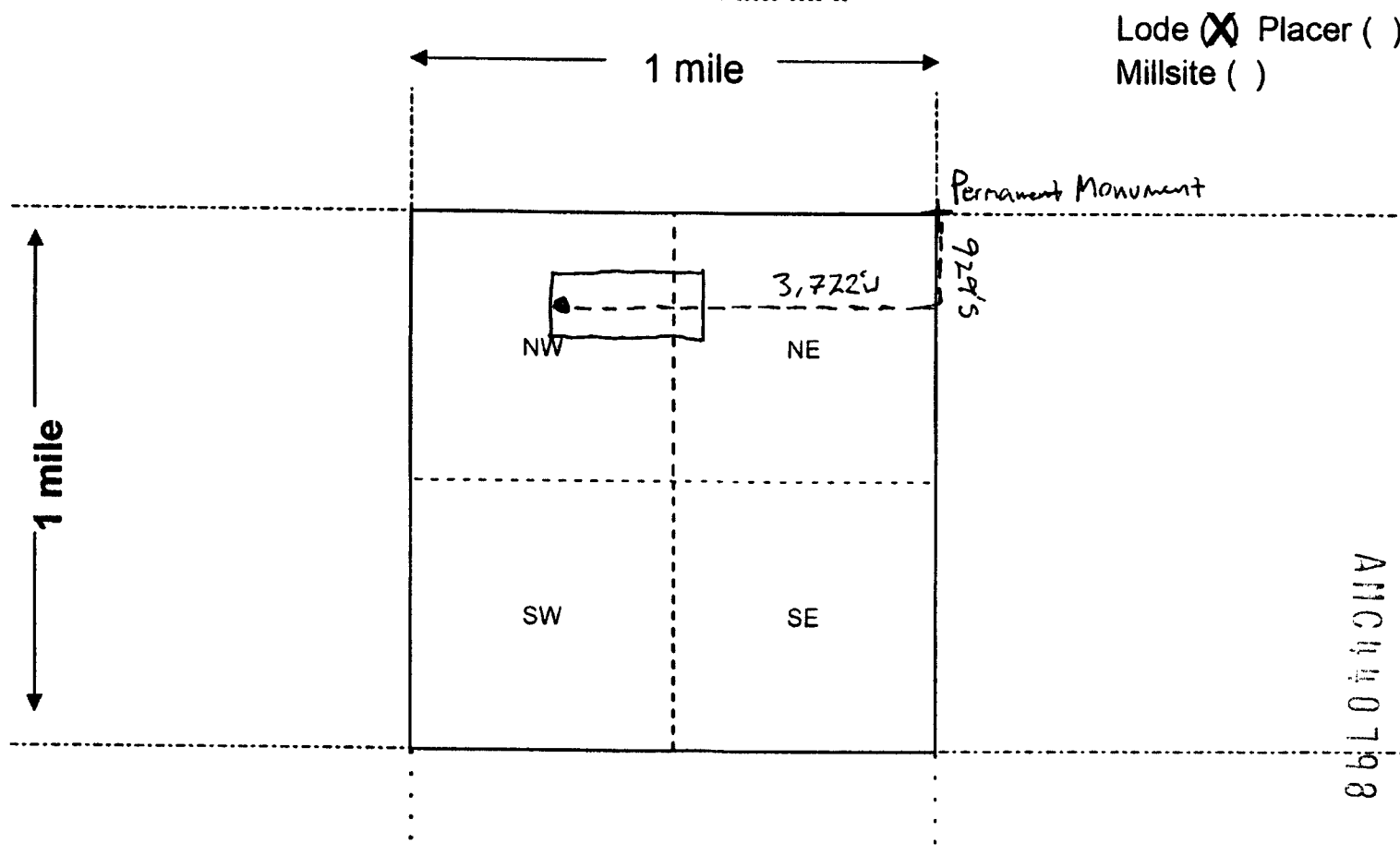
Form MCF100
Revised July 2014

This form is available from the Arizona Geological Survey and may be reproduced.

ARIZONA
440798

RECEIVED
2011 JAN -5 A 11:22
PHOENIX, ARIZONA

MINING CLAIM MAP



Scale: 1" = 2000 feet

1. The above map depicts the M 40 mining claim, which is located in Section (s) 29, Township 25 N, Range 21 W, Gila and Salt River Base and Meridian, Mohave County, Arizona. Total claim acreage is 20

2. The type of corner and location monuments used are as follows: _____

2" X 2" X 48" Wood Posts with Metal Tags

3. The bearings and distances in degrees and feet between claim corners and to a public land survey monument are as depicted on the map.

4. If the claim is a placer or millsite claim with exterior limits conforming to legal subdivisions of the public survey, provide a legal description of the claim _____

Form MCF100a
Revised July 2014

This form is available from the Arizona Geology Survey and may be reproduced.

LOCATION NOTICE FOR LODE MINING CLAIM

☐ Amendment BLM Serial # _____

NOTICE IS HEREBY GIVEN that the M 41

_____ lode mining claim has been located

by Cottonwood Gold Company whose current mailing
address is 1508 Gentry Way Reno, NV 89502

BLM
Date
Stamp

RECEIVED
2017 JAN -5 A 11:22
PHOENIX, ARIZONA

The general course of this claim is East - West and it is situated in Mohave
County, Arizona. This claim is 600 feet in length and 1500 feet in width.

20 Total Claim Acreage. This claim runs from the location monument on which this location notice
is posted on the centerline of the claim approximately 20 feet in a E direction to the E
end line and 1480 feet in a W direction to the W end line. This claim is marked by six
monuments, one at each corner and one at the center of each end line of the claim.

The location monument on which this notice is posted is situated within Section 28, Township 25
N, Range 21 W, Gila Salt River Base and Meridian, Arizona and this claim encompasses portions
of the following quarter section(s), section(s), Township(s) and Range(s) NW S28 T25N R21W

Gila Salt River Base and Meridian, Arizona.

The locality of this claim with reference to some natural object or permanent monument and additional information
(if any) concerning its locality are as follows: 2,258E 927S from NW cor S28
to location monument.

_____ The above information is shown on the attached map.

DATED AND POSTED on the ground this 18 day of October, 2016.

☐ LOCATOR(s) ☒ AGENT

Print Name(s) Stuart Burgess

Signature(s) _____

Form MCF100
Revised July 2014

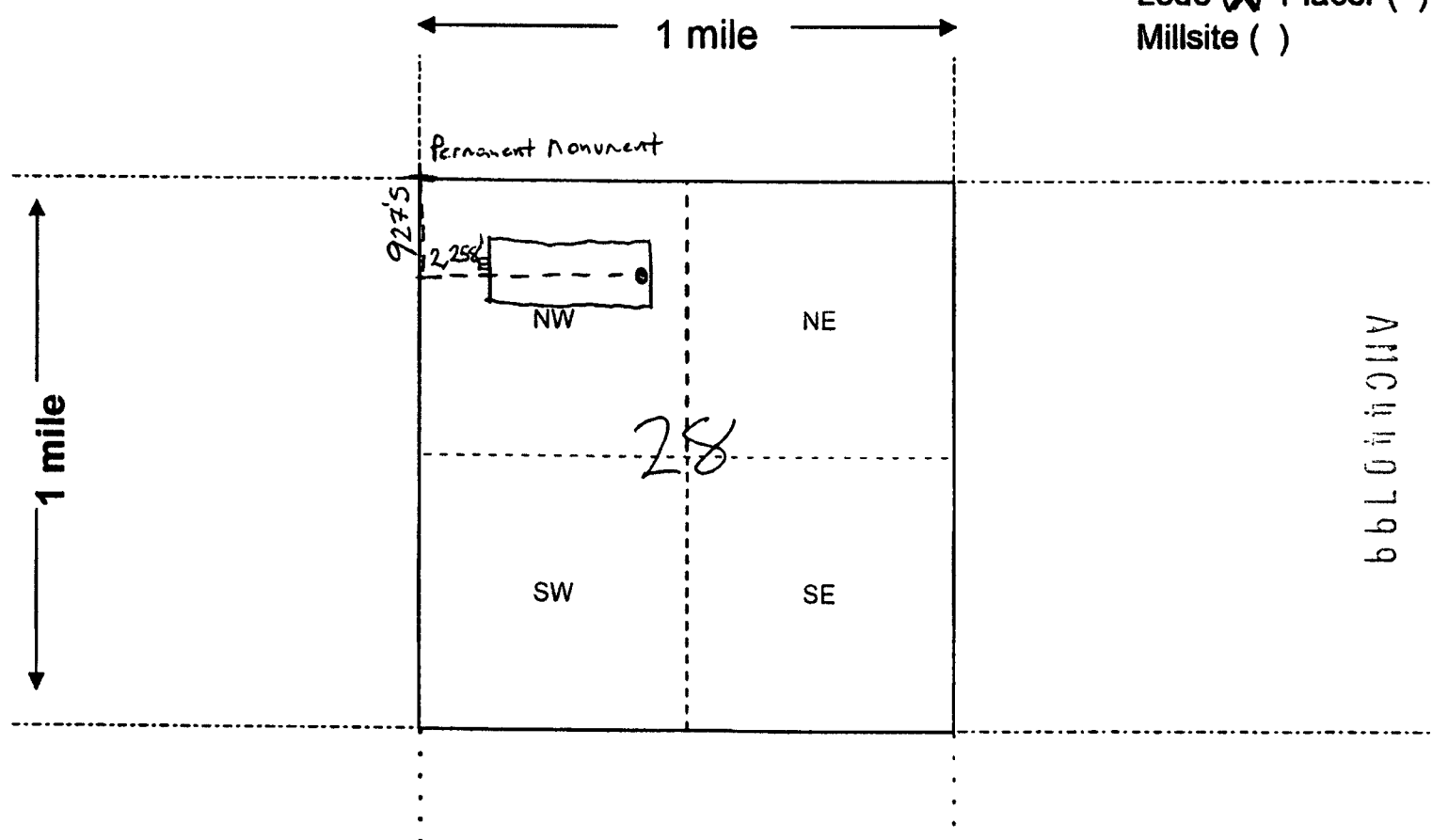
This form is available from the Arizona Geological Survey and may be reproduced.

ARIZONA
440799

RECEIVED
2017 JAN -5 A 11:22
PHOENIX, ARIZONA

MINING CLAIM MAP

Lode ☒ Placer ()
Millsite ()



Scale: 1" = 2000 feet

1. The above map depicts the M 41 mining claim, which is located in Section (s) 28, Township 25 N, Range 21 W, Gila and Salt River Base and Meridian, Mohave County, Arizona. Total claim acreage is 20

2. The type of corner and location monuments used are as follows: 2"X 2"X 48" Wood Posts with Metal Tags

3. The bearings and distances in degrees and feet between claim corners and to a public land survey monument are as depicted on the map.

4. If the claim is a placer or millsite claim with exterior limits conforming to legal subdivisions of the public survey, provide a legal description of the claim _____

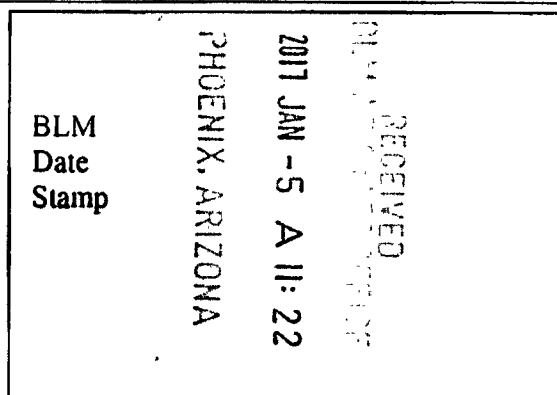
Form MCF100a
Revised July 2014

This form is available from the Arizona Geology Survey and may be reproduced.

LOCATION NOTICE FOR LODE MINING CLAIM

☐ Amendment BLM Serial # _____

NOTICE IS HEREBY GIVEN that the M 42
 _____ lode mining claim has been located
 by Cottonwood Gold Company whose current mailing
 address is 1508 Gentry Way Reno, NV 89502



The general course of this claim is East - West and it is situated in Mohave
 County, Arizona. This claim is 600 feet in length and 1500 feet in width.

20 Total Claim Acreage. This claim runs from the location monument on which this location notice
 is posted on the centerline of the claim approximately 20 feet in a E direction to the E
 end line and 1480 feet in a W direction to the W end line. This claim is marked by six
 monuments, one at each corner and one at the center of each end line of the claim.

The location monument on which this notice is posted is situated within Section 28, Township 25
N, Range 21 W, Gila Salt River Base and Meridian, Arizona and this claim encompasses portions
 of the following quarter section(s), section(s), Township(s) and Range(s) NW, NE S28 T25N
R21W

Gila Salt River Base and Meridian, Arizona.

The locality of this claim with reference to some natural object or permanent monument and additional information
 (if any) concerning its locality are as follows: 3,763 E 925 S from NW cor S 28
to location monument.

_____ The above information is shown on the attached map.

DATED AND POSTED on the ground this 18 day of October, 2016.

☐ LOCATOR(s) ☒ AGENT

Print Name(s) Stuart Burgess

Signature(s) _____

Form MCF100
 Revised July 2014

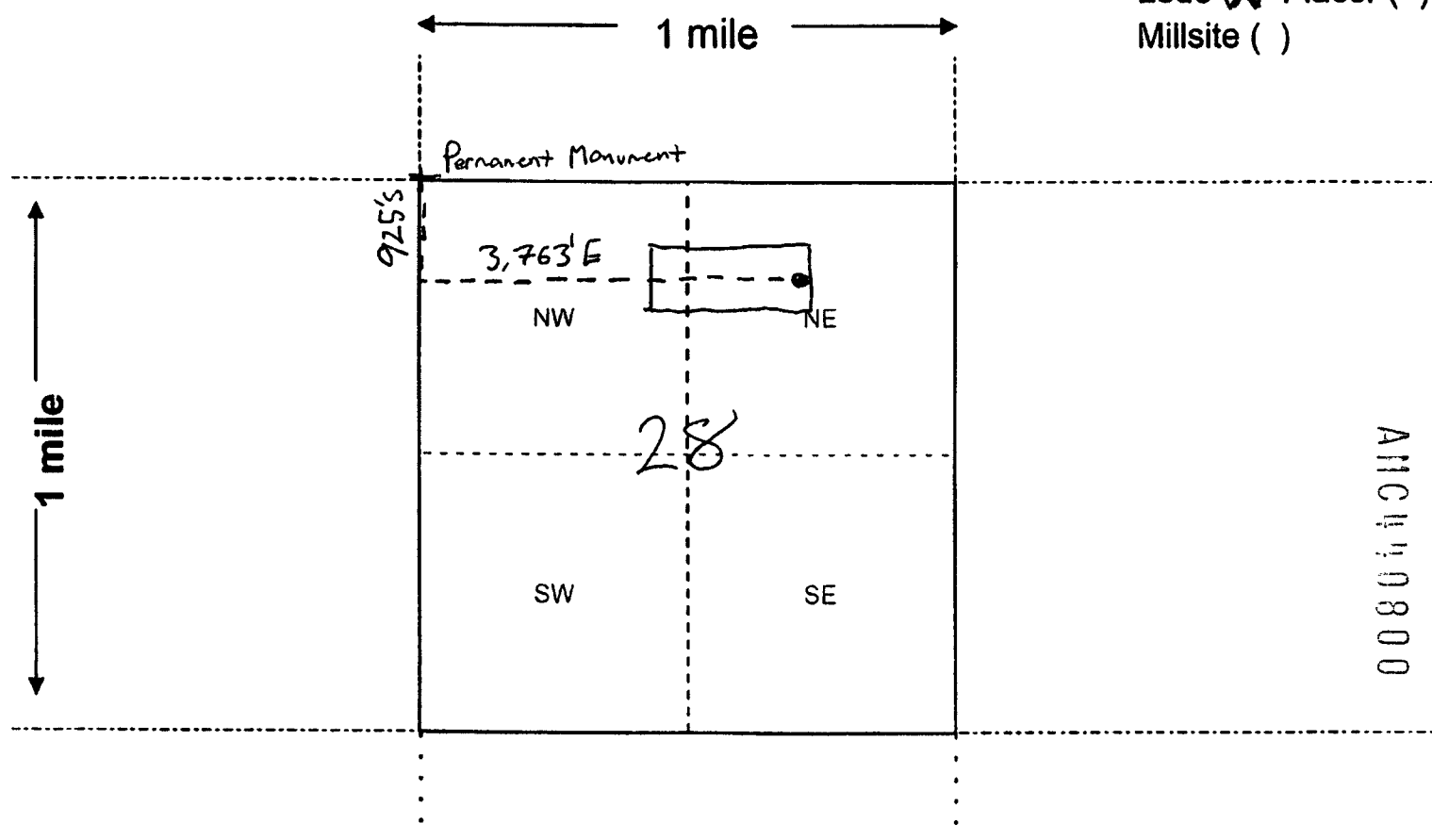
This form is available from the Arizona Geological Survey and may be reproduced.

APR 11 10 08 00

RECEIVED
BIA 1/5/2017
2017 JAN -5 A 11:22
PHOENIX, ARIZONA

MINING CLAIM MAP

Lode (X) Placer ()
Millsite ()



Scale: 1" = 2000 feet

1. The above map depicts the M 42 mining claim, which is located in Section (s) 28, Township 25 N, Range 21 W, Gila and Salt River Base and Meridian, Mohave County, Arizona. Total claim acreage is 20

2. The type of corner and location monuments used are as follows: 2"X 2"X 48" Wood Posts with Metal Tags

3. The bearings and distances in degrees and feet between claim corners and to a public land survey monument are as depicted on the map.

4. If the claim is a placer or millsite claim with exterior limits conforming to legal subdivisions of the public survey, provide a legal description of the claim _____

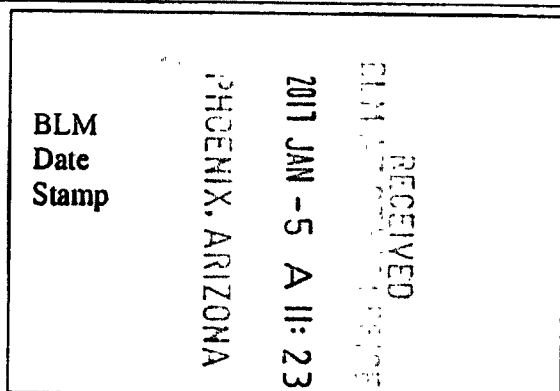
Form MCF100a
Revised July 2014

This form is available from the Arizona Geology Survey and may be reproduced.

LOCATION NOTICE FOR LODE MINING CLAIM

☐ Amendment BLM Serial # _____

NOTICE IS HEREBY GIVEN that the M 43
_____ lode mining claim has been located
by Cottonwood Gold Company whose current mailing
address is 1508 Gentry Way Reno, NV 89502



The general course of this claim is East - West and it is situated in Mohave
County, Arizona. This claim is 600 feet in length and 1500 feet in width.

20 Total Claim Acreage. This claim runs from the location monument on which this location notice
is posted on the centerline of the claim approximately 20 feet in a W direction to the W
end line and 1480 feet in a E direction to the E end line. This claim is marked by six
monuments, one at each corner and one at the center of each end line of the claim.

The location monument on which this notice is posted is situated within Section 28, Township 25
N, Range 21 W, Gila Salt River Base and Meridian, Arizona and this claim encompasses portions
of the following quarter section(s), section(s), Township(s) and Range(s) NE S28 T25N
R21 W

Gila Salt River Base and Meridian, Arizona.

The locality of this claim with reference to some natural object or permanent monument and additional information
(if any) concerning its locality are as follows: 3,803 E 925 S from NW cor S28
to location monument.

_____ The above information is shown on the attached map.

DATED AND POSTED on the ground this 18 day of October, 2016.

☐ LOCATOR(s) ☒ AGENT

Print Name(s) Stuart Burgess

Signature(s) [Signature] [Signature]

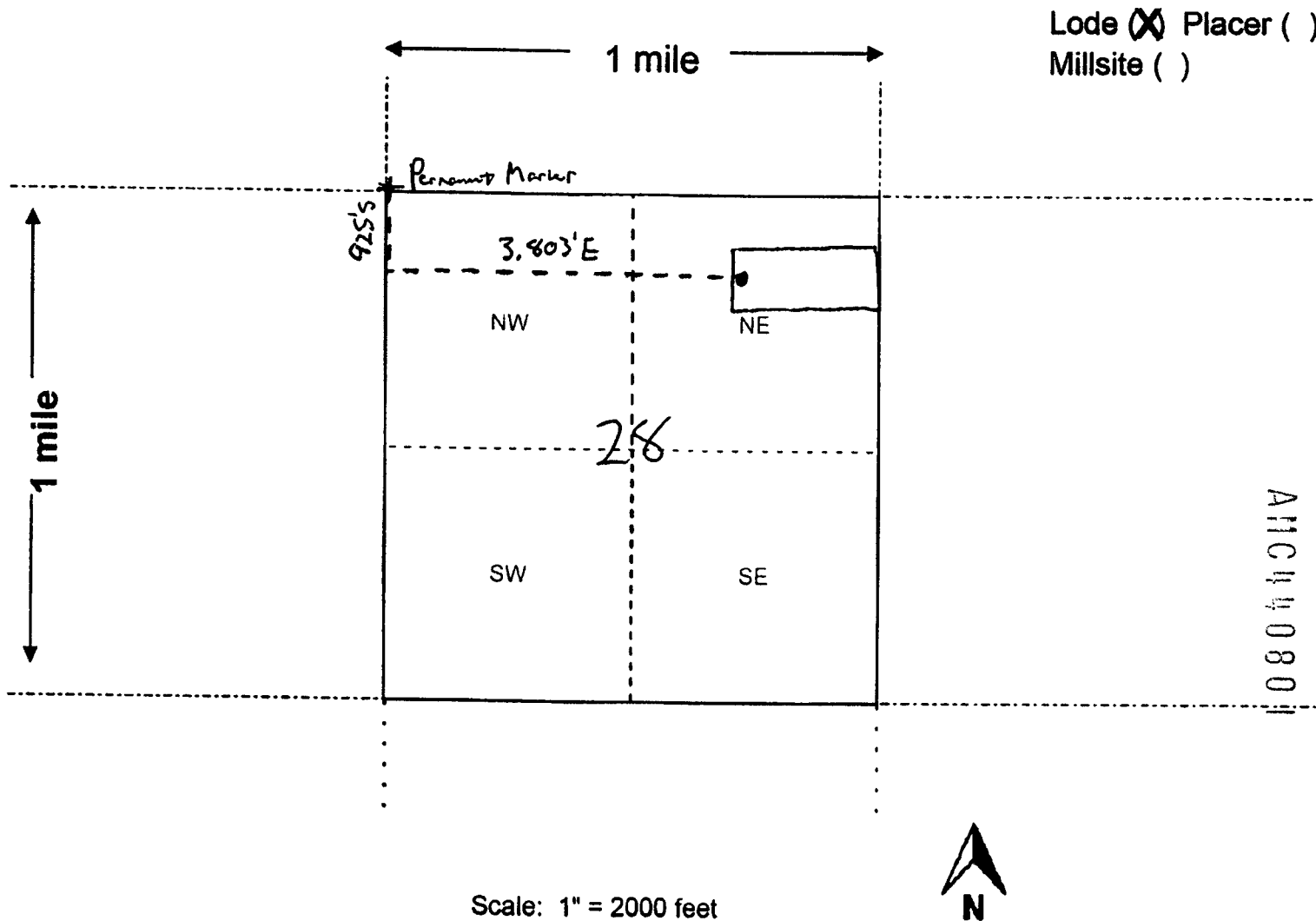
Form MCF100
Revised July 2014

This form is available from the Arizona Geological Survey and may be reproduced.

2016101801

RECEIVED
2017 JAN - 5 A 11:23
PHOENIX, ARIZONA

MINING CLAIM MAP



1. The above map depicts the M 43 mining claim, which is located in Section (s) 28, Township 25 N, Range 21 W, Gila and Salt River Base and Meridian, Mohave County, Arizona. Total claim acreage is 20
2. The type of corner and location monuments used are as follows: 2"X 2"X 48" Wood Posts with Metal Tags
3. The bearings and distances in degrees and feet between claim corners and to a public land survey monument are as depicted on the map.
4. If the claim is a placer or millsite claim with exterior limits conforming to legal subdivisions of the public survey, provide a legal description of the claim _____

Form MCF100a
Revised July 2014

This form is available from the Arizona Geology Survey and may be reproduced.

LOCATION NOTICE FOR LODE MINING CLAIM

☐ Amendment BLM Serial # _____

NOTICE IS HEREBY GIVEN that the M44
_____ lode mining claim has been located
by Cottonwood Gold Company whose current mailing
address is 1508 Gentry Way Reno, NV 89502

BLM
Date
Stamp

RECEIVED
BLM
2017 JAN -5 A 11:26
PHOENIX, ARIZONA

The general course of this claim is East - West and it is situated in Mohave
County, Arizona. This claim is 600 feet in length and 1500 feet in width.

20 Total Claim Acreage. This claim runs from the location monument on which this location notice
is posted on the centerline of the claim approximately 20 feet in a W direction to the W
end line and 1480 feet in a E direction to the E end line. This claim is marked by six
monuments, one at each corner and one at the center of each end line of the claim.

The location monument on which this notice is posted is situated within Section 29, Township 25
N, Range 21 W, Gila Salt River Base and Meridian, Arizona and this claim encompasses portions
of the following quarter section(s), section(s), Township(s) and Range(s) NW, NE S29
T25N R21W

Gila Salt River Base and Meridian, Arizona.


The locality of this claim with reference to some natural object or permanent monument and additional information
(if any) concerning its locality are as follows: 3,723 W 1,528 S from NE cor S29
to location monument.

The above information is shown on the attached map.

DATED AND POSTED on the ground this 18 day of October, 2016.

☐ LOCATOR(s) ☒ AGENT

Print Name(s) Stuart Burgess

Signature(s) 

Form MCF100
Revised July 2014

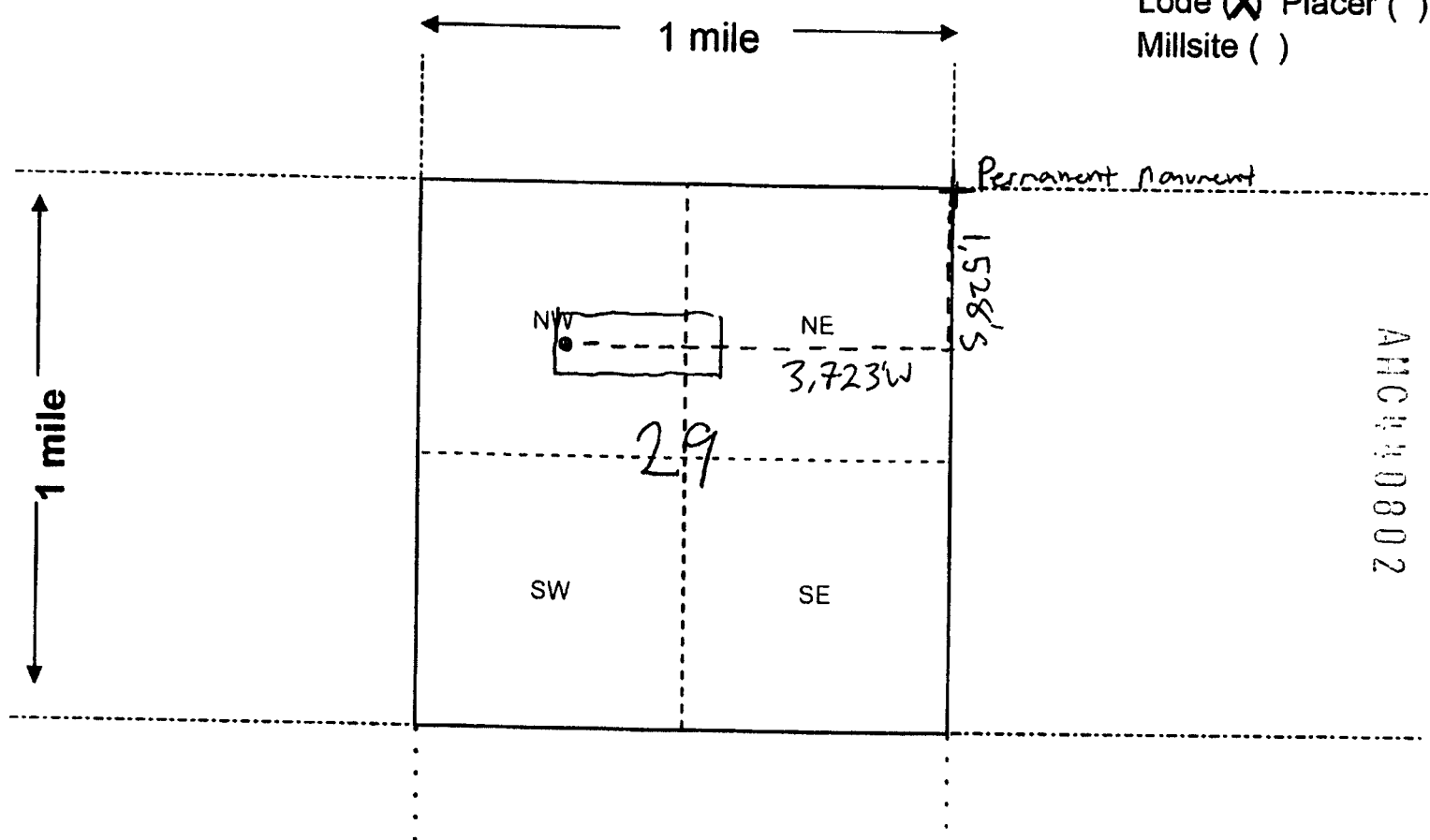
This form is available from the Arizona Geological Survey and may be reproduced.

AMC 40802

RECEIVED
OLM - 01/05/2017
2017 JAN - 5 A 11: 26
PHOENIX, ARIZONA

MINING CLAIM MAP

Lode ☒ Placer ()
Millsite ()



AMC 440802

Scale: 1" = 2000 feet

1. The above map depicts the M 44 mining claim, which is located in Section (s) 29, Township 25 N, Range 21 W, Gila and Salt River Base and Meridian, Mohave County, Arizona. Total claim acreage is 20

2. The type of corner and location monuments used are as follows: 2" X 2" X 48" Wood Posts with Metal Tags

3. The bearings and distances in degrees and feet between claim corners and to a public land survey monument are as depicted on the map.

4. If the claim is a placer or millsite claim with exterior limits conforming to legal subdivisions of the public survey, provide a legal description of the claim _____

Form MCF100a
Revised July 2014

This form is available from the Arizona Geology Survey and may be reproduced.

LOCATION NOTICE FOR LODE MINING CLAIM

☐ Amendment BLM Serial # _____

NOTICE IS HEREBY GIVEN that the M 45
_____ lode mining claim has been located
by Cottonwood Gold Company whose current mailing
address is 1508 Gentry Way Reno, NV 89502

BLM
Date
Stamp

RECEIVED
2011 JAN -5 A 11:26
PHOENIX, ARIZONA

The general course of this claim is East - West and it is situated in Mohave
County, Arizona. This claim is 600 feet in length and 1500 feet in width.

20 Total Claim Acreage. This claim runs from the location monument on which this location notice
is posted on the centerline of the claim approximately 20 feet in a E direction to the E
end line and 1480 feet in a W direction to the W end line. This claim is marked by six
monuments, one at each corner and one at the center of each end line of the claim.

The location monument on which this notice is posted is situated within Section 28, Township 25
N, Range 21 W, Gila Salt River Base and Meridian, Arizona and this claim encompasses portions
of the following quarter section(s), section(s), Township(s) and Range(s) NW 328 T25N
R21W

Gila Salt River Base and Meridian, Arizona.

The locality of this claim with reference to some natural object or permanent monument and additional information
(if any) concerning its locality are as follows: 2757E 1,526 S from NW cor S28
to location monument

The above information is shown on the attached map.

DATED AND POSTED on the ground this 18 day of October, 2016.

☐ LOCATOR(s) ☒ AGENT

Print Name(s) Stuart Burgess

Signature(s) [Signature]

Form MCF100
Revised July 2014

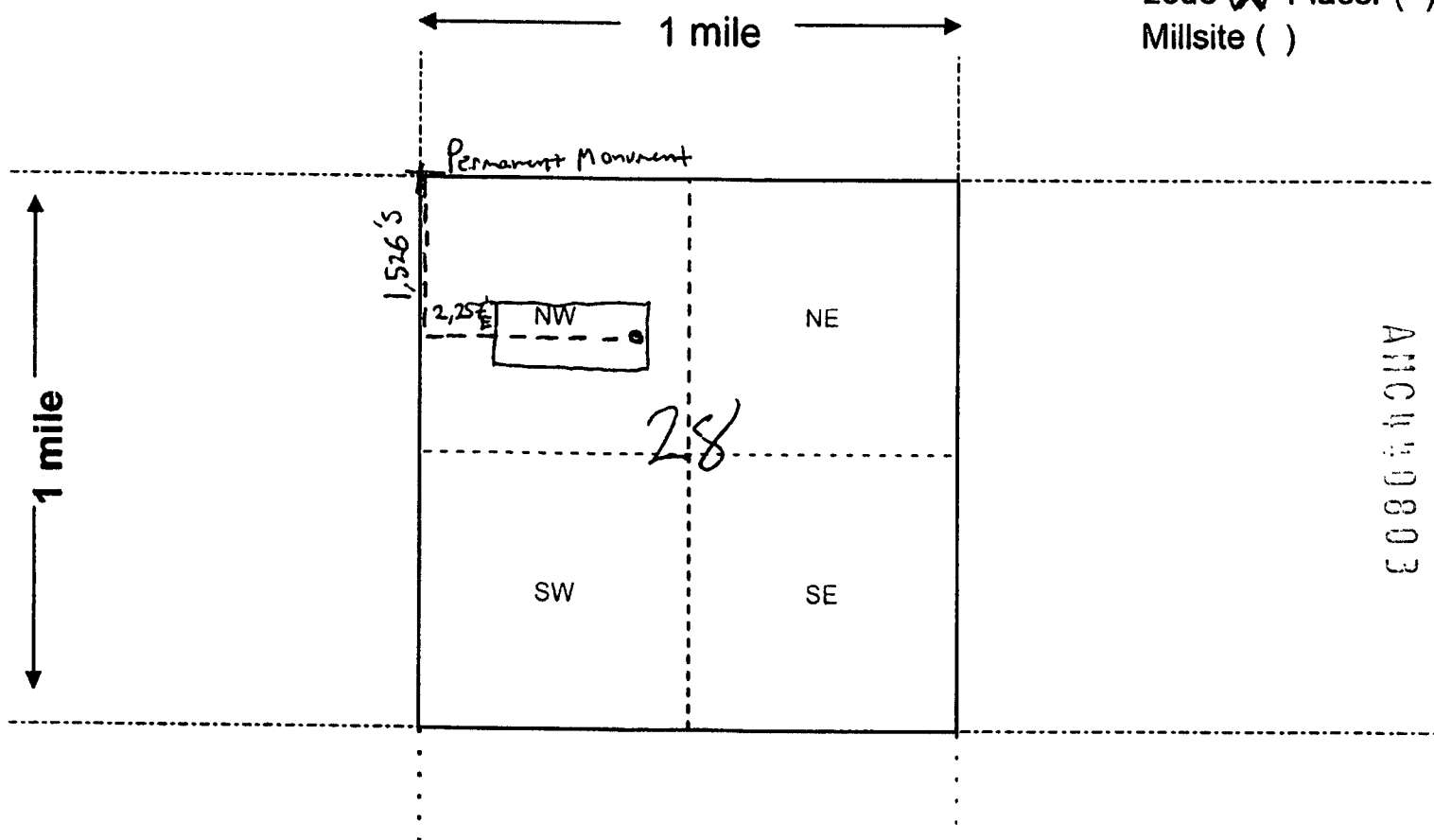
This form is available from the Arizona Geological Survey and may be reproduced.

AMC440803

RECEIVED
2017 JAN -5 A 11:26
PHOENIX, ARIZONA

MINING CLAIM MAP

Lode ☒ Placer ()
Millsite ()



Scale: 1" = 2000 feet



1. The above map depicts the M 45 mining claim, which is located in Section (s) 28, Township 25 N, Range 21 W, Gila and Salt River Base and Meridian, Mohave County, Arizona. Total claim acreage is 20

2. The type of corner and location monuments used are as follows: 2"X 2"X 48" Wood Posts with Metal Tags

3. The bearings and distances in degrees and feet between claim corners and to a public land survey monument are as depicted on the map.

4. If the claim is a placer or millsite claim with exterior limits conforming to legal subdivisions of the public survey, provide a legal description of the claim _____

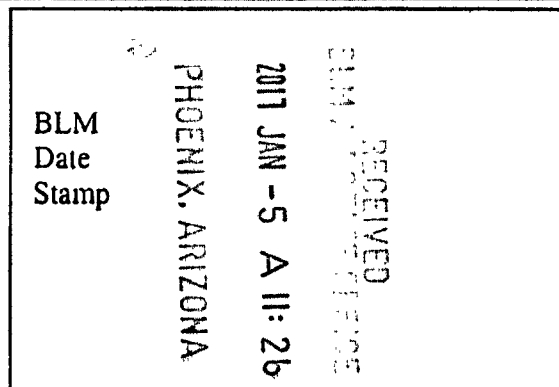
Form MCF100a
Revised July 2014

This form is available from the Arizona Geology Survey and may be reproduced.

LOCATION NOTICE FOR LOSE MINING CLAIM

☐ Amendment BLM Serial # _____

NOTICE IS HEREBY GIVEN that the M 46
 _____ lode mining claim has been located
 by Cottonwood Gold Company whose current mailing
 address is 1508 Gentry Way Reno, NV 89502



The general course of this claim is East - West and it is situated in Mohave
 County, Arizona. This claim is 600 feet in length and 1500 feet in width.

20 Total Claim Acreage. This claim runs from the location monument on which this location notice
 is posted on the centerline of the claim approximately 20 feet in a E direction to the E
 end line and 1480 feet in a W direction to the W end line. This claim is marked by six
 monuments, one at each corner and one at the center of each end line of the claim.

The location monument on which this notice is posted is situated within Section 28, Township 25
N, Range 21 W, Gila Salt River Base and Meridian, Arizona and this claim encompasses portions
 of the following quarter section(s), section(s), Township(s) and Range(s) NW, NE S 28
T25N R21W

Gila Salt River Base and Meridian, Arizona.

The locality of this claim with reference to some natural object or permanent monument and additional information
 (if any) concerning its locality are as follows: 3,762 E 1,524 S from NW cor S 28
to location monument

_____ The above information is shown on the attached map.

DATED AND POSTED on the ground this 18 day of October, 2016.

☐ LOCATOR(s) ☒ AGENT

Print Name(s) Stuart Burgess

Signature(s) _____

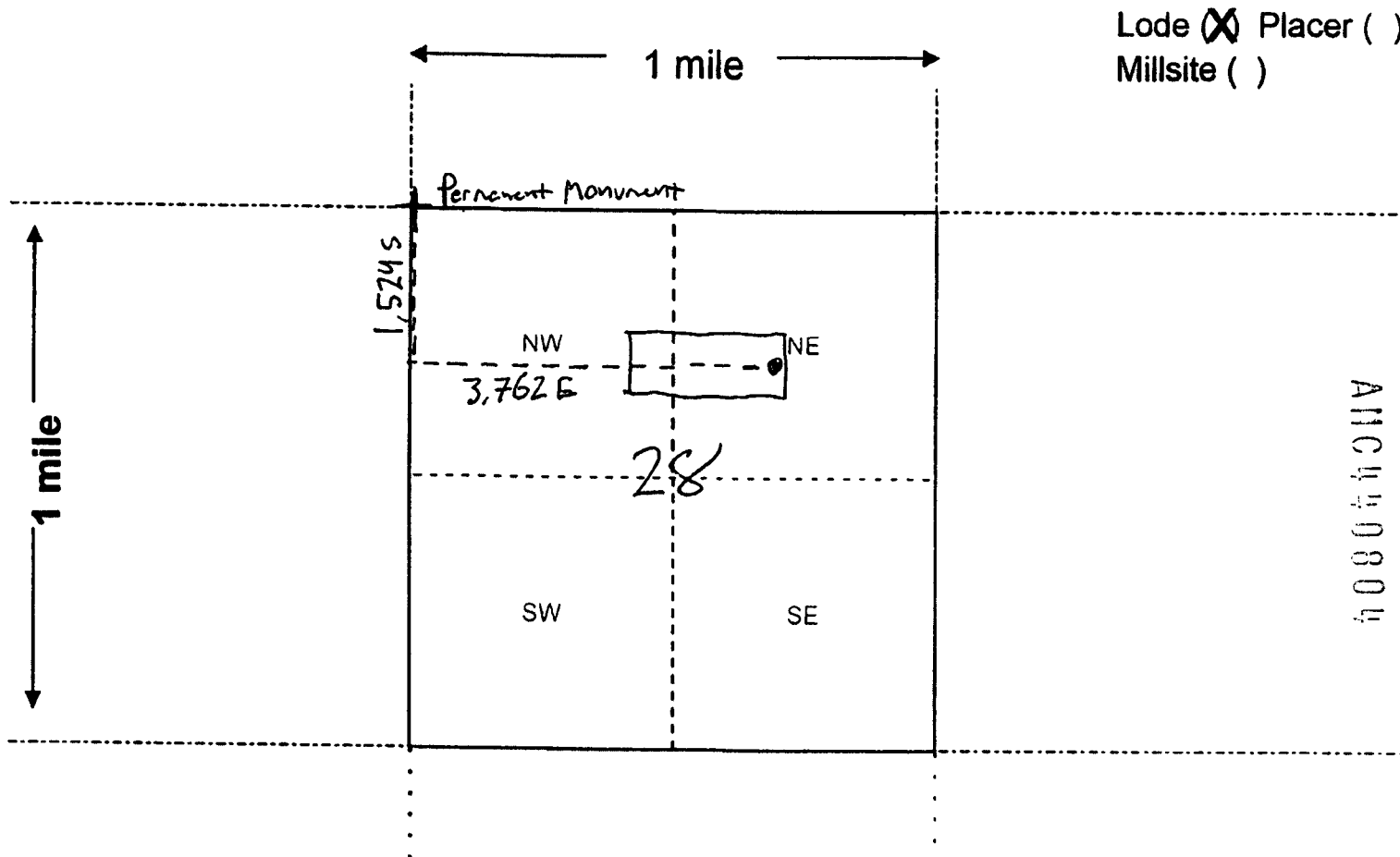
Form MCF100
 Revised July 2014

This form is available from the Arizona Geological Survey and may be reproduced.

Arizona
 0804

RECEIVED
2011 JAN -5 A 11: 26
PHOENIX, ARIZONA

MINING CLAIM MAP



Lode ☒ Placer ()
Millsite ()

Scale: 1" = 2000 feet



1. The above map depicts the M 46 mining claim, which is located in Section (s) 28, Township 25 N, Range 21 W, Gila and Salt River Base and Meridian, Mohave County, Arizona. Total claim acreage is 20

2. The type of corner and location monuments used are as follows: 2"X 2"X 48" Wood Posts with Metal Tags

3. The bearings and distances in degrees and feet between claim corners and to a public land survey monument are as depicted on the map.

4. If the claim is a placer or millsite claim with exterior limits conforming to legal subdivisions of the public survey, provide a legal description of the claim _____

Form MCF100a
Revised July 2014

This form is available from the Arizona Geology Survey and may be reproduced.

LOCATION NOTICE FOR LODE MINING CLAIM

☐ Amendment BLM Serial # _____

NOTICE IS HEREBY GIVEN that the M47
_____ lode mining claim has been located
by Cottonwood Gold Company whose current mailing
address is 1508 Gentry Way Reno, NV 89502

BLM
Date
Stamp

RECEIVED
2017 JAN -5 A 11:26
PHOENIX, ARIZONA

The general course of this claim is East - West and it is situated in Mohave
County, Arizona. This claim is 600 feet in length and 1500 feet in width.

20 Total Claim Acreage. This claim runs from the location monument on which this location notice
is posted on the centerline of the claim approximately 20 feet in a W direction to the W
end line and 1480 feet in a E direction to the E end line. This claim is marked by six
monuments, one at each corner and one at the center of each end line of the claim.

The location monument on which this notice is posted is situated within Section 28, Township 25
N, Range 21 W, Gila Salt River Base and Meridian, Arizona and this claim encompasses portions
of the following quarter section(s), section(s), Township(s) and Range(s) NE S 28 T 25 N
R 21 W

Gila Salt River Base and Meridian, Arizona.

The locality of this claim with reference to some natural object or permanent monument and additional information
(if any) concerning its locality are as follows: 3,802 E 1,524 S from NW cor S 28
to location monument.

The above information is shown on the attached map.

DATED AND POSTED on the ground this 18 day of October, 2016.

☐ LOCATOR(s) ☒ AGENT

Print Name(s) Stuart Burgess

Signature(s) [Signature]

Form MCF100
Revised July 2014

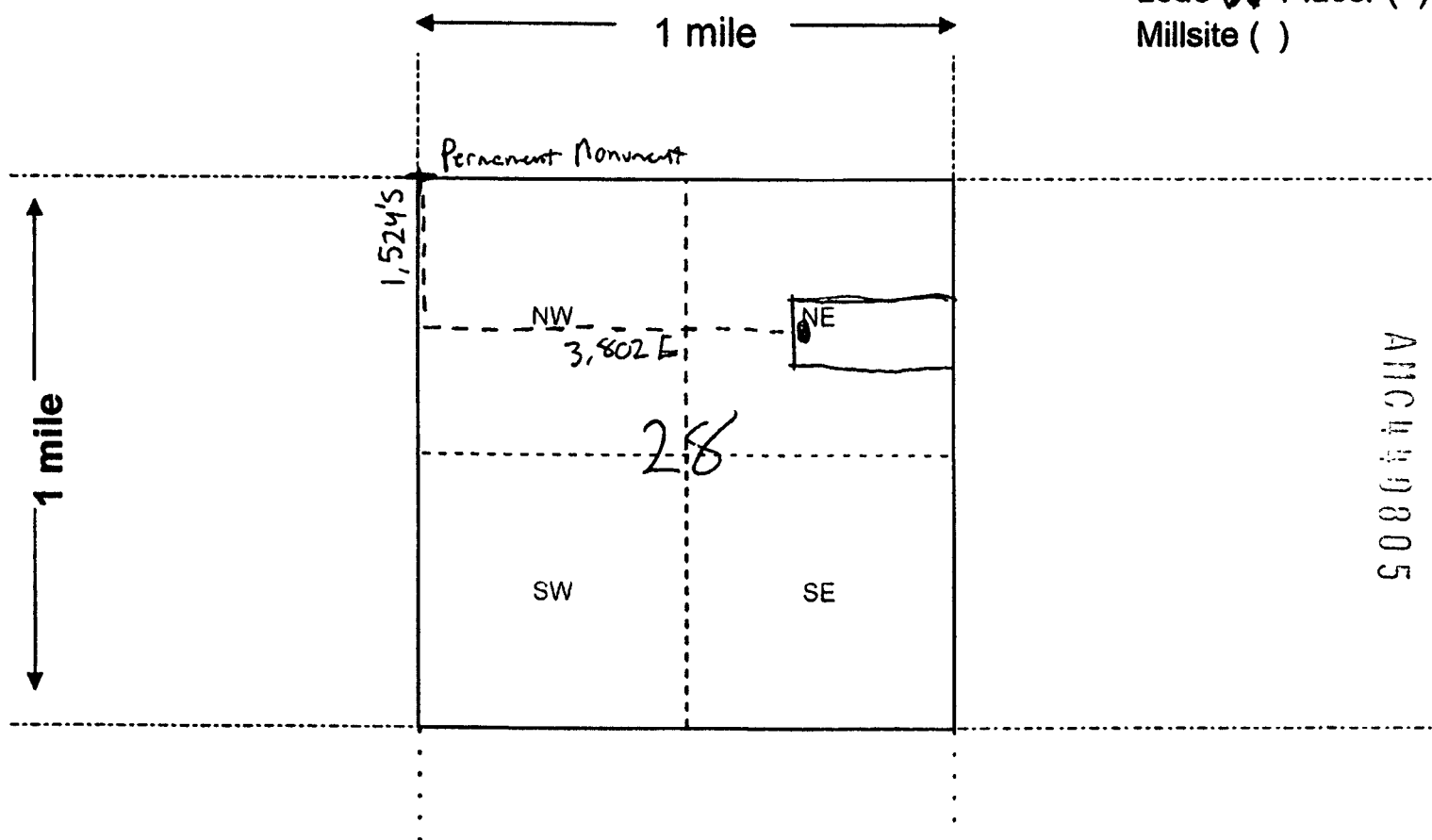
This form is available from the Arizona Geological Survey and may be reproduced

AMC 1640805

RECEIVED
2017 JAN -5 A 11:27
PHOENIX, ARIZONA

MINING CLAIM MAP

Lode ☒ Placer ()
Millsite ()



AMC440805

Scale: 1" = 2000 feet



1. The above map depicts the M 28 47 mining claim, which is located in Section (s) 28, Township 25 N, Range 21 W, Gila and Salt River Base and Meridian, Mohave County, Arizona. Total claim acreage is 20
2. The type of corner and location monuments used are as follows: 2"X 2"X 48" Wood Posts with Metal Tags
3. The bearings and distances in degrees and feet between claim corners and to a public land survey monument are as depicted on the map.
4. If the claim is a placer or millsite claim with exterior limits conforming to legal subdivisions of the public survey, provide a legal description of the claim _____

Form MCF100a
Revised July 2014

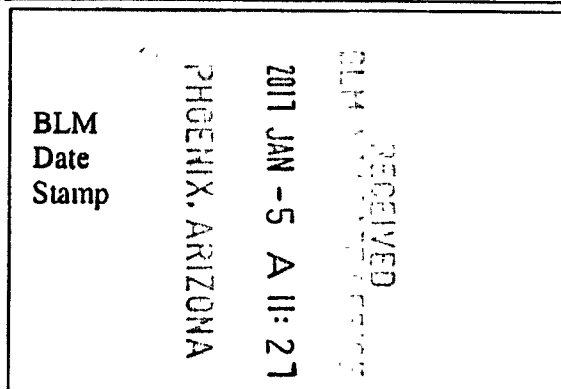
This form is available from the Arizona Geology Survey and may be reproduced.

LOCATION NOTICE FOR LOSE MINING CLAIM

☐ Amendment BLM Serial # _____

NOTICE IS HEREBY GIVEN that the M 48
_____ lode mining claim has been located

by Cottonwood Gold Company whose current mailing
address is 1508 Gentry Way Reno, NV 89502



The general course of this claim is East - West and it is situated in Mohave
County, Arizona. This claim is 600 feet in length and 1500 feet in width.

20 Total Claim Acreage. This claim runs from the location monument on which this location notice
is posted on the centerline of the claim approximately 20 feet in a W direction to the W
end line and 1480 feet in a E direction to the E end line. This claim is marked by six
monuments, one at each corner and one at the center of each end line of the claim.

The location monument on which this notice is posted is situated within Section 29, Township 25
N, Range 21 W, Gila Salt River Base and Meridian, Arizona and this claim encompasses portions
of the following quarter section(s), section(s), Township(s) and Range(s) NW, NE S29 T25N
R 21W

Gila Salt River Base and Meridian, Arizona.

The locality of this claim with reference to some natural object or permanent monument and additional information
(if any) concerning its locality are as follows: 3,723 W 2,127 S from NE cor S29
to location monument.

_____ The above information is shown on the attached map.
DATED AND POSTED on the ground this 18 day of October, 2016.

☐ LOCATOR(s) ☒ AGENT

Print Name(s) Stuart Burgess

Signature(s) _____

Form MCF100
Revised July 2014

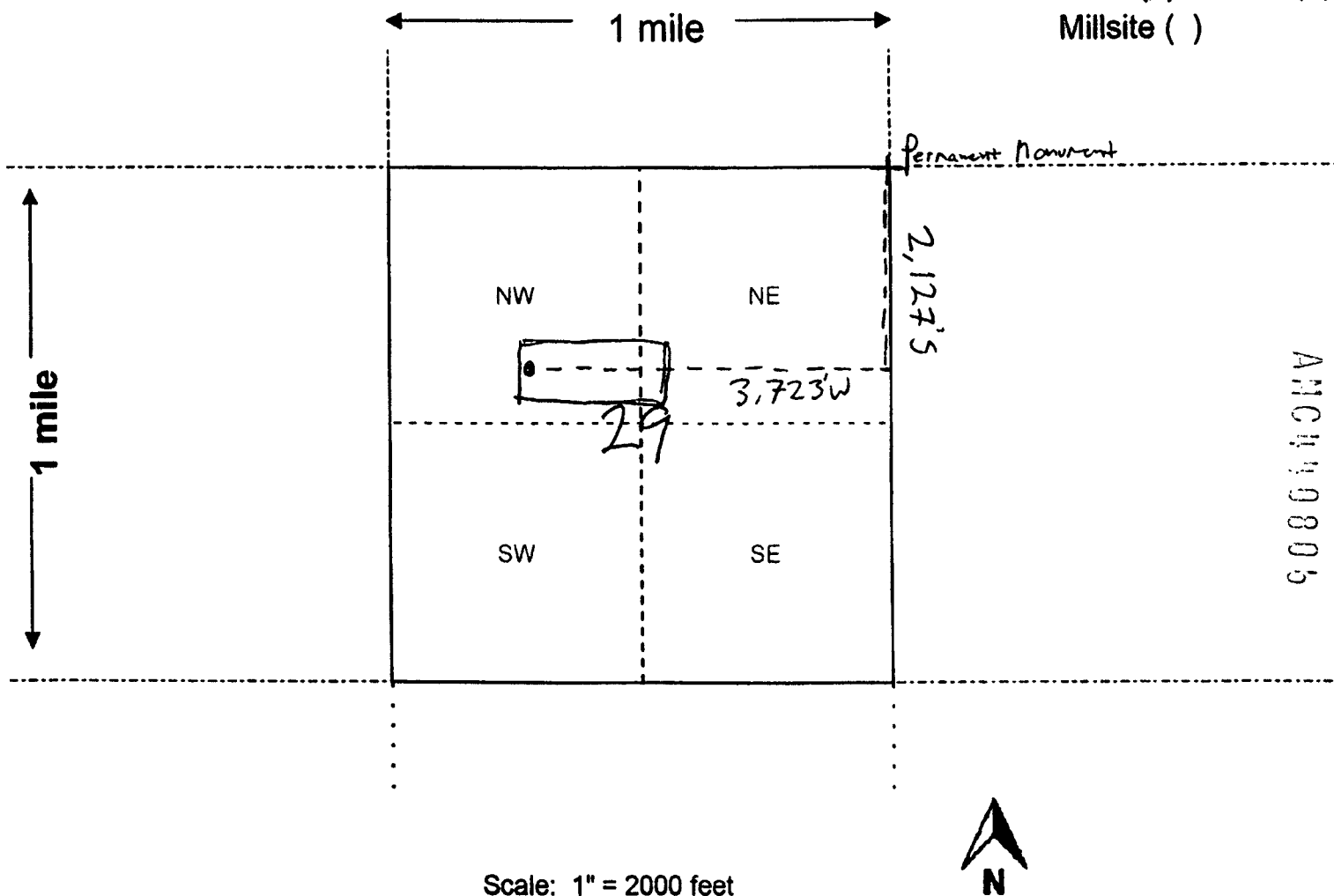
This form is available from the Arizona Geological Survey and may be reproduced.

Arizona
10806

RECEIVED
2011 JAN -5 A 11:27
PHOENIX, ARIZONA

Lode ☒ Placer ()
Millsite ()

MINING CLAIM MAP



- The above map depicts the M 48 mining claim, which is located in Section (s) 29, Township 25 N, Range 21 W, Gila and Salt River Base and Meridian, Mohave County, Arizona. Total claim acreage is 20
- The type of corner and location monuments used are as follows: 2"X 2"X 48" Wood Posts with Metal Tags
- The bearings and distances in degrees and feet between claim corners and to a public land survey monument are as depicted on the map.
- If the claim is a placer or millsite claim with exterior limits conforming to legal subdivisions of the public survey, provide a legal description of the claim _____

Form MCF100a
Revised July 2014

This form is available from the Arizona Geology Survey and may be reproduced

☐ Amendment BLM Serial # _____

NOTICE IS HEREBY GIVEN that the M 49
 _____ lode mining claim has been located
 by Cottonwood Gold Company whose current mailing
 address is 1508 Gentry Way Reno, NV 89502

BLM
Date
Stamp

PHOENIX, ARIZONA

2017 JAN -5 A 11:27

RECEIVED
JAN 11 1964

The general course of this claim is East - West and it is situated in Mohave County, Arizona. This claim is 600 feet in length and 1500 feet in width.

20 Total Claim Acreage. This claim runs from the location monument on which this location notice is posted on the centerline of the claim approximately 20 feet in a E direction to the E end line and 1480 feet in a W direction to the W end line. This claim is marked by six monuments, one at each corner and one at the center of each end line of the claim.

The location monument on which this notice is posted is situated within Section 28, Township 25
N, Range 21 W, Gila Salt River Base and Meridian, Arizona and this claim encompasses portions
of the following quarter section(s), section(s), Township(s) and Range(s) NW 828 T25N R21W

Gila Salt River Base and Meridian, Arizona.

The locality of this claim with reference to some natural object or permanent monument and additional information (if any) concerning its locality are as follows: 2,257 E 2,125 S from NW cor S28
to location monument.

The above information is shown on the attached map.

DATED AND POSTED on the ground this 18 day of October, 2016

☐ LOCATOR(s) ☒ AGENT

Print Name(s) **Stuart Burgess**

Signature(s)

Form MCF100
Revised July 2014

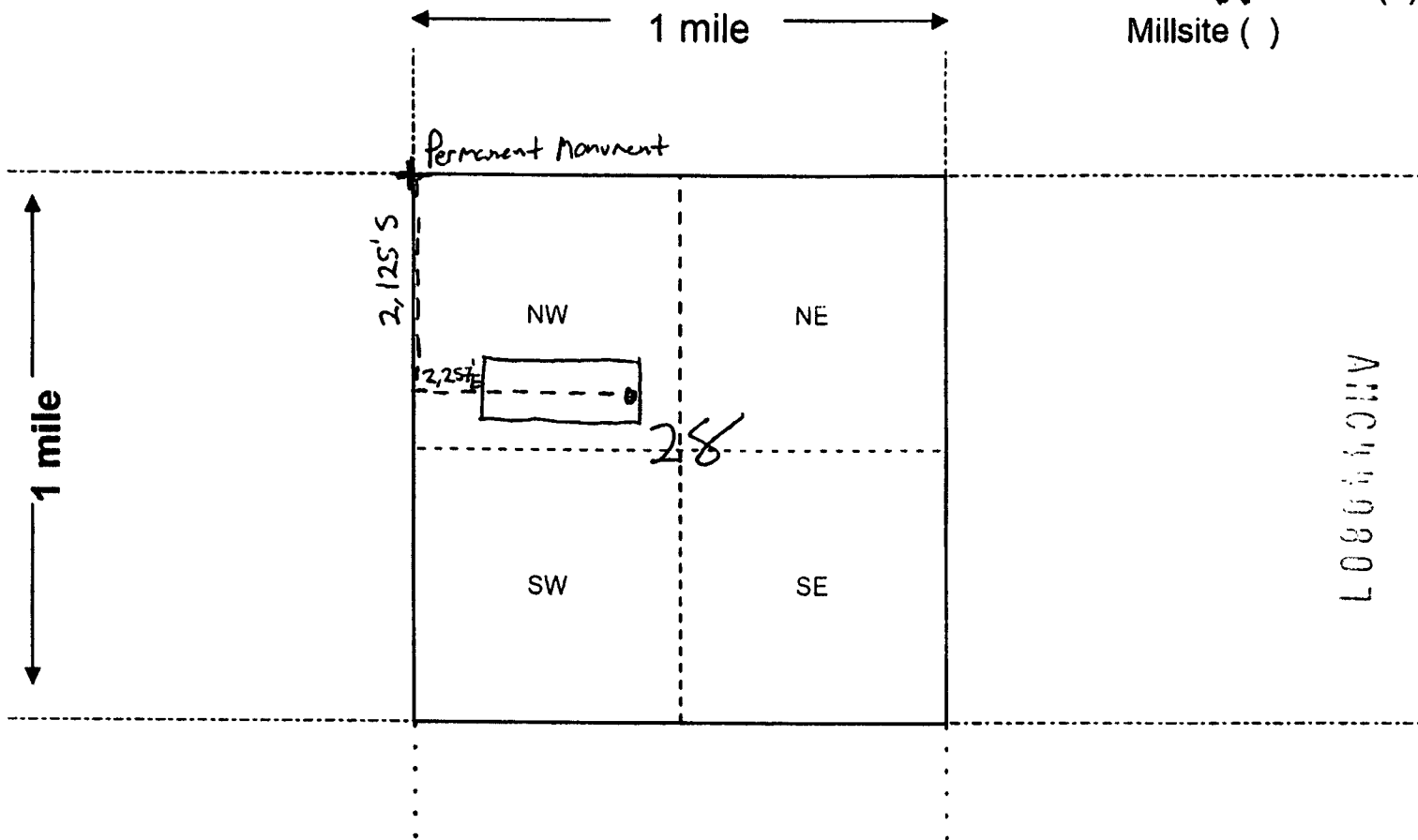
This form is available from the Arizona Geological Survey and may be reproduced.

Chapter 080

RECEIVED
2017 JAN -5 A 11:27
PHOENIX, ARIZONA

MINING CLAIM MAP

Lode ☒ Placer ()
Millsite ()



ARIZONA

Scale: 1" = 2000 feet



- The above map depicts the M 49 mining claim, which is located in Section (s) 28, Township 25 N, Range 21 W, Gila and Salt River Base and Meridian, Mohave County, Arizona. Total claim acreage is 20
- The type of corner and location monuments used are as follows: 2"X 2"X 48" Wood Posts with Metal Tags
- The bearings and distances in degrees and feet between claim corners and to a public land survey monument are as depicted on the map.
- If the claim is a placer or millsite claim with exterior limits conforming to legal subdivisions of the public survey, provide a legal description of the claim _____

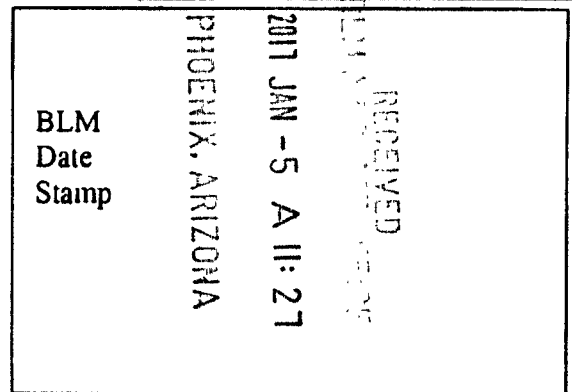
Form MCF100a
Revised July 2014

This form is available from the Arizona Geology Survey and may be reproduced.

LOCATION NOTICE FOR LODE MINING CLAIM

☐ Amendment BLM Serial # _____

NOTICE IS HEREBY GIVEN that the M 50
 _____ lode mining claim has been located
 by Cottonwood Gold Company whose current mailing
 address is 1508 Gentry Way Reno, NV 89502



The general course of this claim is East - West and it is situated in Mohave
 County, Arizona. This claim is 600 feet in length and 1500 feet in width.

20 Total Claim Acreage. This claim runs from the location monument on which this location notice
 is posted on the centerline of the claim approximately 20 feet in a E direction to the E
 end line and 1480 feet in a W direction to the W end line. This claim is marked by six
 monuments, one at each corner and one at the center of each end line of the claim.

The location monument on which this notice is posted is situated within Section 28, Township 25
N, Range 21 W, Gila Salt River Base and Meridian, Arizona and this claim encompasses portions
 of the following quarter section(s), section(s), Township(s) and Range(s) NW, NE S 28 T25N
R 21W

Gila Salt River Base and Meridian, Arizona.

The locality of this claim with reference to some natural object or permanent monument and additional information
 (if any) concerning its locality are as follows: 3,762 E 2,135 from NW cor S28
to location monument

_____ The above information is shown on the attached map

DATED AND POSTED on the ground this 18 day of October, 2016.

☐ LOCATOR(s) ☒ AGENT

Print Name(s) Stuart Burgess

Signature(s) _____

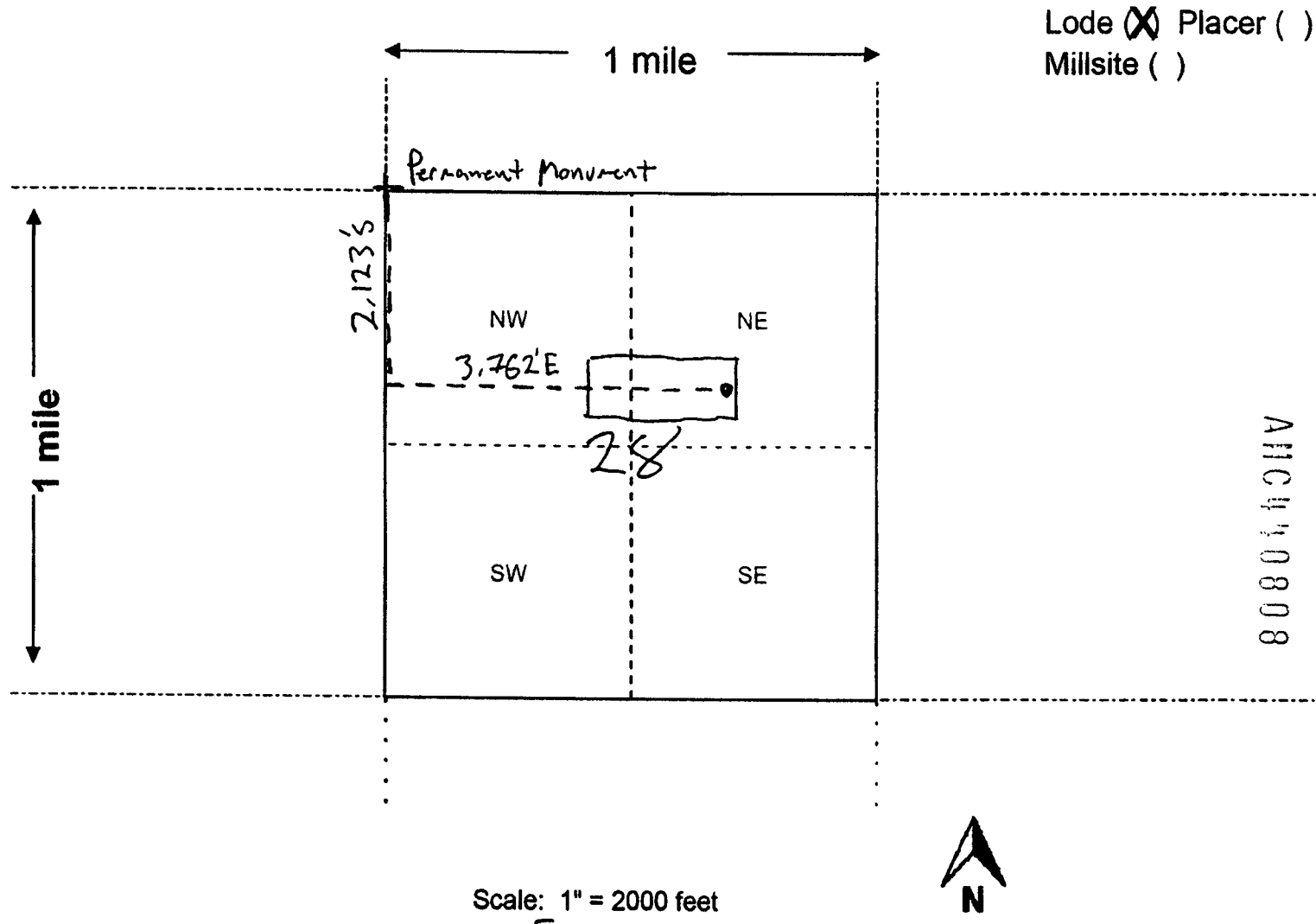
Form MCF100
 Revised July 2014

This form is available from the Arizona Geological Survey and may be reproduced.

ARIZONA
 OCT 14 08 08

RECEIVED
2011 JAN -5 A 11: 27
PHOENIX, ARIZONA

MINING CLAIM MAP



Scale: 1" = 2000 feet

1. The above map depicts the M 50 mining claim, which is located in Section (s) 28, Township 25 N, Range 21 W, Gila and Salt River Base and Meridian, Mohave County, Arizona. Total claim acreage is 20
2. The type of corner and location monuments used are as follows: 2"X 2"X 48" Wood Posts with Metal Tags
3. The bearings and distances in degrees and feet between claim corners and to a public land survey monument are as depicted on the map.
4. If the claim is a placer or millsite claim with exterior limits conforming to legal subdivisions of the public survey, provide a legal description of the claim _____


Form MCF100a
Revised July 2014

This form is available from the Arizona Geology Survey and may be reproduced.

LOCATION NOTICE FOR LODE MINING CLAIM

☐ Amendment BLM Serial # _____

NOTICE IS HEREBY GIVEN that the M51
 _____ lode mining claim has been located
 by Cottonwood Gold Company whose current mailing
 address is 1508 Gentry Way Reno, NV 89502



The general course of this claim is East - West and it is situated in Mohave
 County, Arizona. This claim is 600 feet in length and 1500 feet in width.

20 Total Claim Acreage. This claim runs from the location monument on which this location notice
 is posted on the centerline of the claim approximately 20 feet in a W direction to the W
 end line and 1480 feet in a E direction to the E end line. This claim is marked by six
 monuments, one at each corner and one at the center of each end line of the claim.

The location monument on which this notice is posted is situated within Section 28, Township 25
N, Range 21 W, Gila Salt River Base and Meridian, Arizona and this claim encompasses portions
 of the following quarter section(s), section(s), Township(s) and Range(s) NE S28 T25N R21W

Gila Salt River Base and Meridian, Arizona.

The locality of this claim with reference to some natural object or permanent monument and additional information
 (if any) concerning its locality are as follows: 3,802 E 2,123 S from NW cor S28
to location monument

_____ The above information is shown on the attached map

DATED AND POSTED on the ground this 18 day of October, 2016.

☐ LOCATOR(s) ☒ AGENT

Print Name(s) Stuart Burgess

Signature(s) [Signature] [Signature]

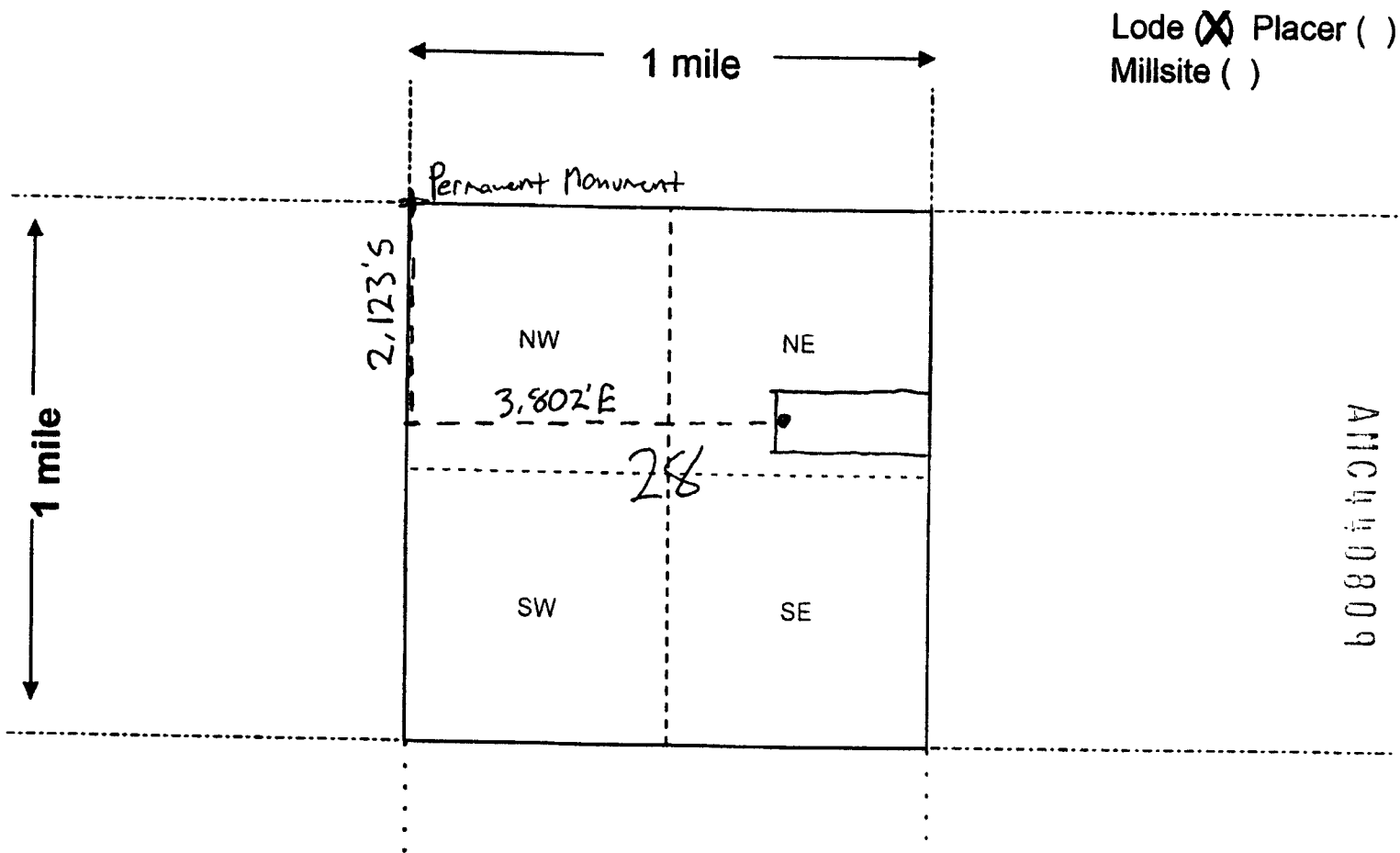
Form MCF100
 Revised July 2014

This form is available from the Arizona Geological Survey and may be reproduced.

AMC 40809

RECEIVED
2017 JAN -5 A 11:27
PHOENIX, ARIZONA

MINING CLAIM MAP



Lode (X) Placer ()
Millsite ()

Scale: 1" = 2000 feet



1. The above map depicts the M 51 mining claim, which is located in Section (s) 28, Township 25 N, Range 21 W, Gila and Salt River Base and Meridian, Mohave County, Arizona. Total claim acreage is 20

2. The type of corner and location monuments used are as follows: 2"X 2"X 48" Wood Posts with Metal Tags

3. The bearings and distances in degrees and feet between claim corners and to a public land survey monument are as depicted on the map.

4. If the claim is a placer or millsite claim with exterior limits conforming to legal subdivisions of the public survey, provide a legal description of the claim _____

Form MCF100a
Revised July 2014

This form is available from the Arizona Geology Survey and may be reproduced.

LOCATION NOTICE FOR LOSE MINING CLAIM

☐ Amendment BLM Serial # _____

NOTICE IS HEREBY GIVEN that the M.S2

_____ lode mining claim has been located
by Cottonwood Gold Company whose current mailing
address is 1508 Gentry Way Reno, NV 89502

BLM
Date
Stamp

PHOENIX, ARIZONA

2017 JAN -5 A 11:27

RECEIVED
BLM
PHOENIX, ARIZONA

The general course of this claim is East - West and it is situated in Mohave
County, Arizona. This claim is 600 feet in length and 1500 feet in width.

20 Total Claim Acreage. This claim runs from the location monument on which this location notice
is posted on the centerline of the claim approximately 20 feet in a W direction to the W
end line and 1480 feet in a E direction to the E end line. This claim is marked by six
monuments, one at each corner and one at the center of each end line of the claim.

The location monument on which this notice is posted is situated within Section 29, Township 25
N, Range 21 W, Gila Salt River Base and Meridian, Arizona and this claim encompasses portions
of the following quarter section(s), section(s), Township(s) and Range(s) NW, SW S29 T25 R21W

Gila Salt River Base and Meridian, Arizona.

The locality of this claim with reference to some natural object or permanent monument and additional information
(if any) concerning its locality are as follows: 4,326 W 2,726 S from NE cor S29
to location monument

_____ The above information is shown on the attached map.

DATED AND POSTED on the ground this 18 day of October, 2016.

☐ LOCATOR(s) ☒ AGENT

Print Name(s) Stuart Burgess

Signature(s) _____

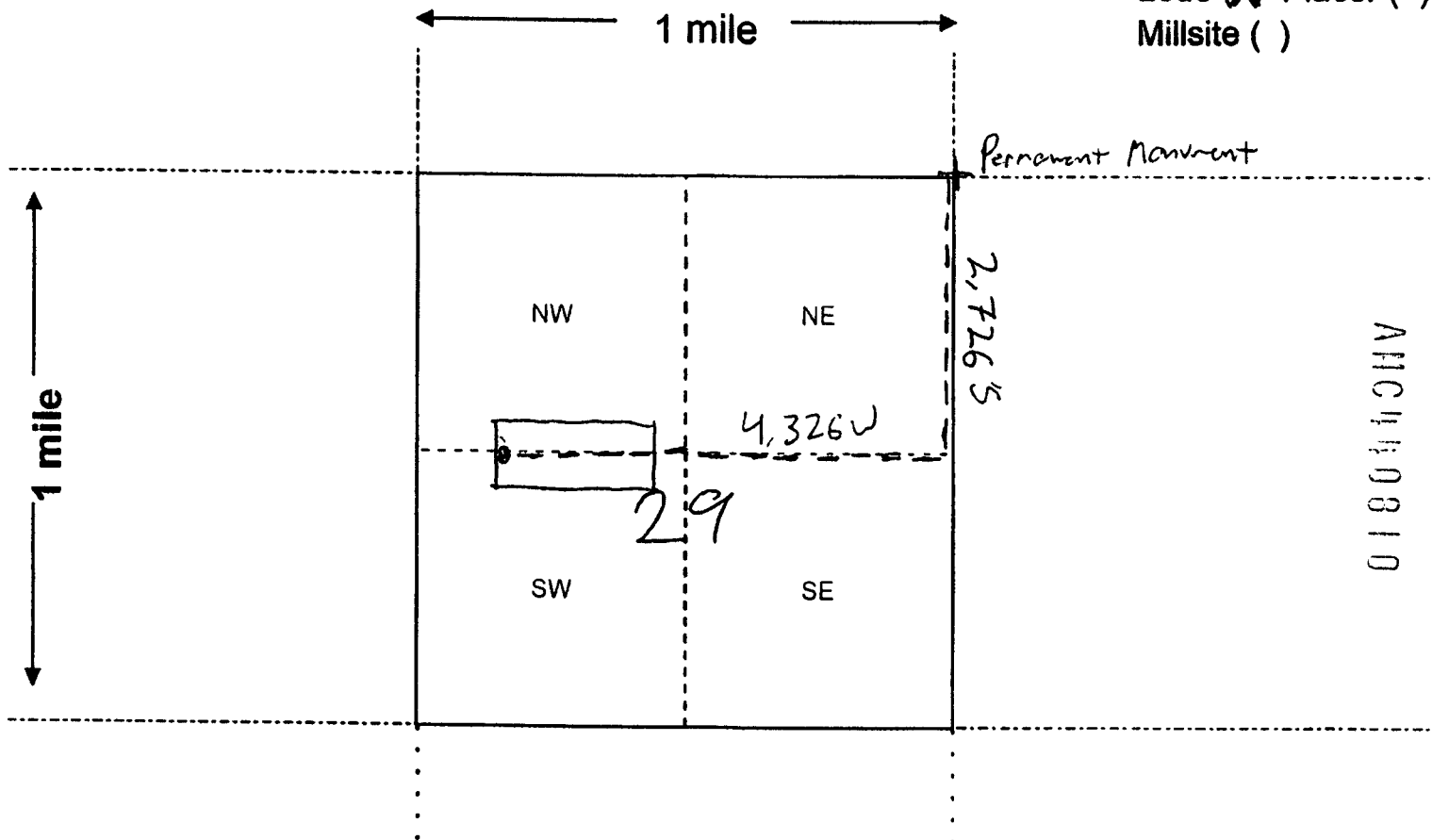
Form MCF100
Revised July 2014

This form is available from the Arizona Geological Survey and may be reproduced.

RECEIVED
2017 JAN -5 A 11:27
PHOENIX, ARIZONA

MINING CLAIM MAP

Lode ☒ Placer ()
Millsite ()



Scale: 1" = 2000 feet



- The above map depicts the M 52 mining claim, which is located in Section (s) 29, Township 25 N, Range 21 W, Gila and Salt River Base and Meridian, Mohave County, Arizona. Total claim acreage is 20
- The type of corner and location monuments used are as follows: 2"X 2"X 48" Wood Posts with Metal Tags
- The bearings and distances in degrees and feet between claim corners and to a public land survey monument are as depicted on the map.
- If the claim is a placer or millsite claim with exterior limits conforming to legal subdivisions of the public survey, provide a legal description of the claim _____

Form MCF100a
Revised July 2014

This form is available from the Arizona Geology Survey and may be reproduced.

LOCATION NOTICE FOR LODE MINING CLAIM

☐ Amendment BLM Serial # _____

NOTICE IS HEREBY GIVEN that the M53
_____ lode mining claim has been located

by Cottonwood Gold Company whose current mailing
address is 1508 Gentry Way Reno, NV 89502

BLM
Date
Stamp

RECEIVED
BLM
2011 JAN - 5 A 11: 27
PHOENIX, ARIZONA

The general course of this claim is East - West and it is situated in Mohave
County, Arizona. This claim is 600 feet in length and 1500 feet in width.

20 Total Claim Acreage. This claim runs from the location monument on which this location notice
is posted on the centerline of the claim approximately 20 feet in a E direction to the E
end line and 1480 feet in a W direction to the W end line. This claim is marked by six
monuments, one at each corner and one at the center of each end line of the claim.

The location monument on which this notice is posted is situated within Section 29, Township 25
N, Range 21 W, Gila Salt River Base and Meridian, Arizona and this claim encompasses portions
of the following quarter section(s), section(s), Township(s) and Range(s) NW, SW, NE & SE 329
T25N R21W

Gila Salt River Base and Meridian, Arizona.

The locality of this claim with reference to some natural object or permanent monument and additional information
(if any) concerning its locality are as follows: 1,356 W 2,727 S from NE cor 329
to location monument.

_____ The above information is shown on the attached map.

DATED AND POSTED on the ground this 18 day of October, 2016.

☐ LOCATOR(s) ☒ AGENT

Print Name(s) Stuart Burgess

Signature(s) _____

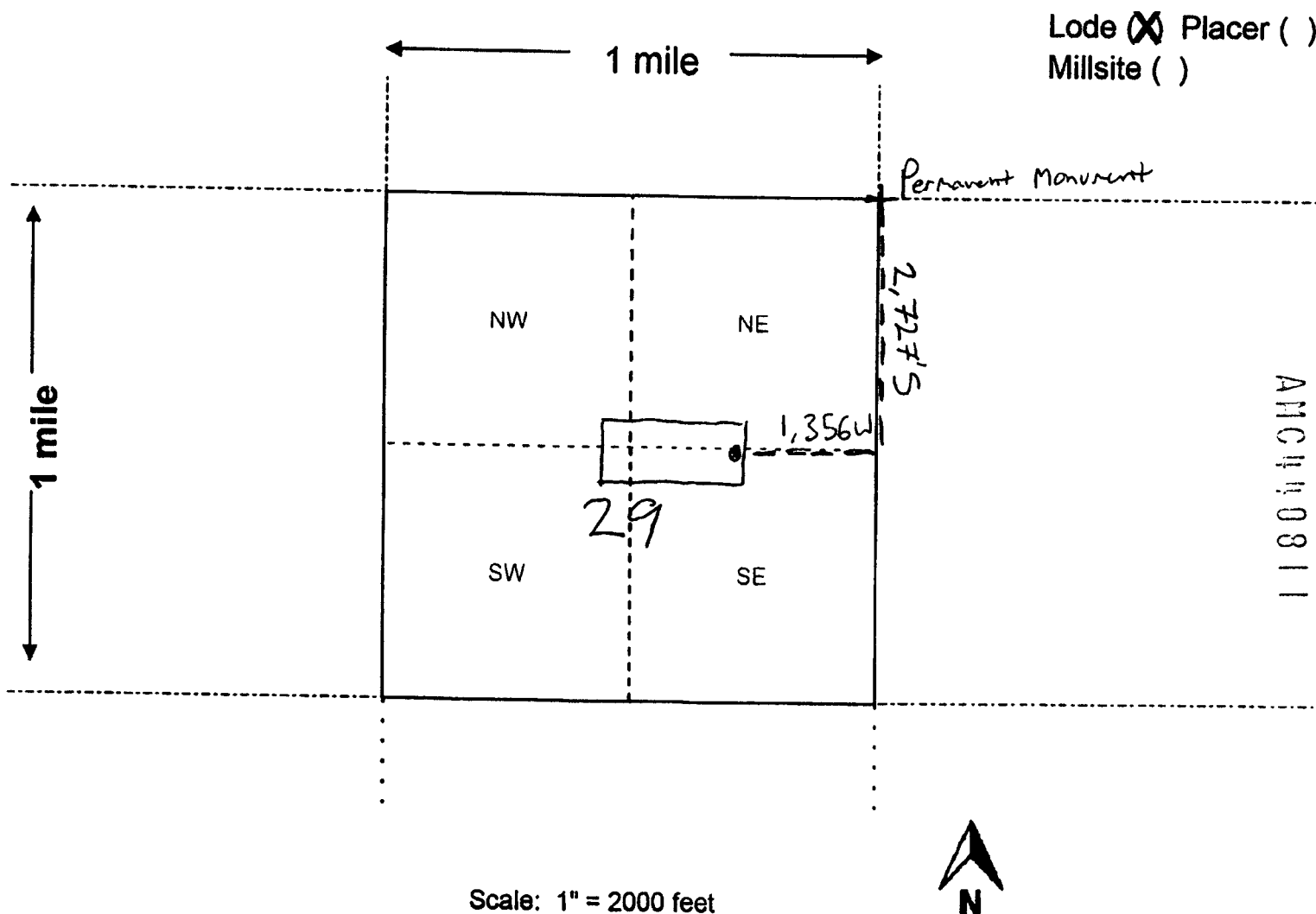
Form MCF100
Revised July 2014

This form is available from the Arizona Geological Survey and may be reproduced.

ARIZONA
0811

RECEIVED
2017 JAN - 5 A 11: 27
PHOENIX, ARIZONA

MINING CLAIM MAP



1. The above map depicts the M 53 mining claim, which is located in Section (s) 29, Township 25 N, Range 21 W, Gila and Salt River Base and Meridian, Mohave County, Arizona. Total claim acreage is 20

2. The type of corner and location monuments used are as follows: 2"X 2"X 48" Wood Posts with Metal Tags

3. The bearings and distances in degrees and feet between claim corners and to a public land survey monument are as depicted on the map.

4. If the claim is a placer or millsite claim with exterior limits conforming to legal subdivisions of the public survey, provide a legal description of the claim _____

Form MCF100a
Revised July 2014

This form is available from the Arizona Geology Survey and may be reproduced.

LOCATION NOTICE FOR LODE MINING CLAIM

☐ Amendment BLM Serial # _____

NOTICE IS HEREBY GIVEN that the M54
_____ lode mining claim has been located
by Cottonwood Gold Company whose current mailing
address is 1508 Gentry Way Reno, NV 89502

BLM
Date
Stamp

RECEIVED
LM
2017 JAN - 5 A 11: 28
PHOENIX, ARIZONA

The general course of this claim is East - West and it is situated in Mohave
County, Arizona. This claim is 600 feet in length and 1500 feet in width.

20 Total Claim Acreage. This claim runs from the location monument on which this location notice
is posted on the centerline of the claim approximately 20 feet in a W direction to the W
end line and 1480 feet in a E direction to the E end line. This claim is marked by six
monuments, one at each corner and one at the center of each end line of the claim.

The location monument on which this notice is posted is situated within Section 29, Township 25
N, Range 21 W, Gila Salt River Base and Meridian, Arizona and this claim encompasses portions
of the following quarter section(s), section(s), Township(s) and Range(s) NE, SE S29; NW,
SW S28 T25N R21W

Gila Salt River Base and Meridian, Arizona.

The locality of this claim with reference to some natural object or permanent monument and additional information
(if any) concerning its locality are as follows: 1.316 W 2727 S From NE cor S29
to locator monument.

_____ The above information is shown on the attached map
DATED AND POSTED on the ground this 18 day of October, 2016.

☐ LOCATOR(s) ☒ AGENT

Print Name(s) Stuart Burgess

Signature(s) _____

Form MCF100
Revised July 2014

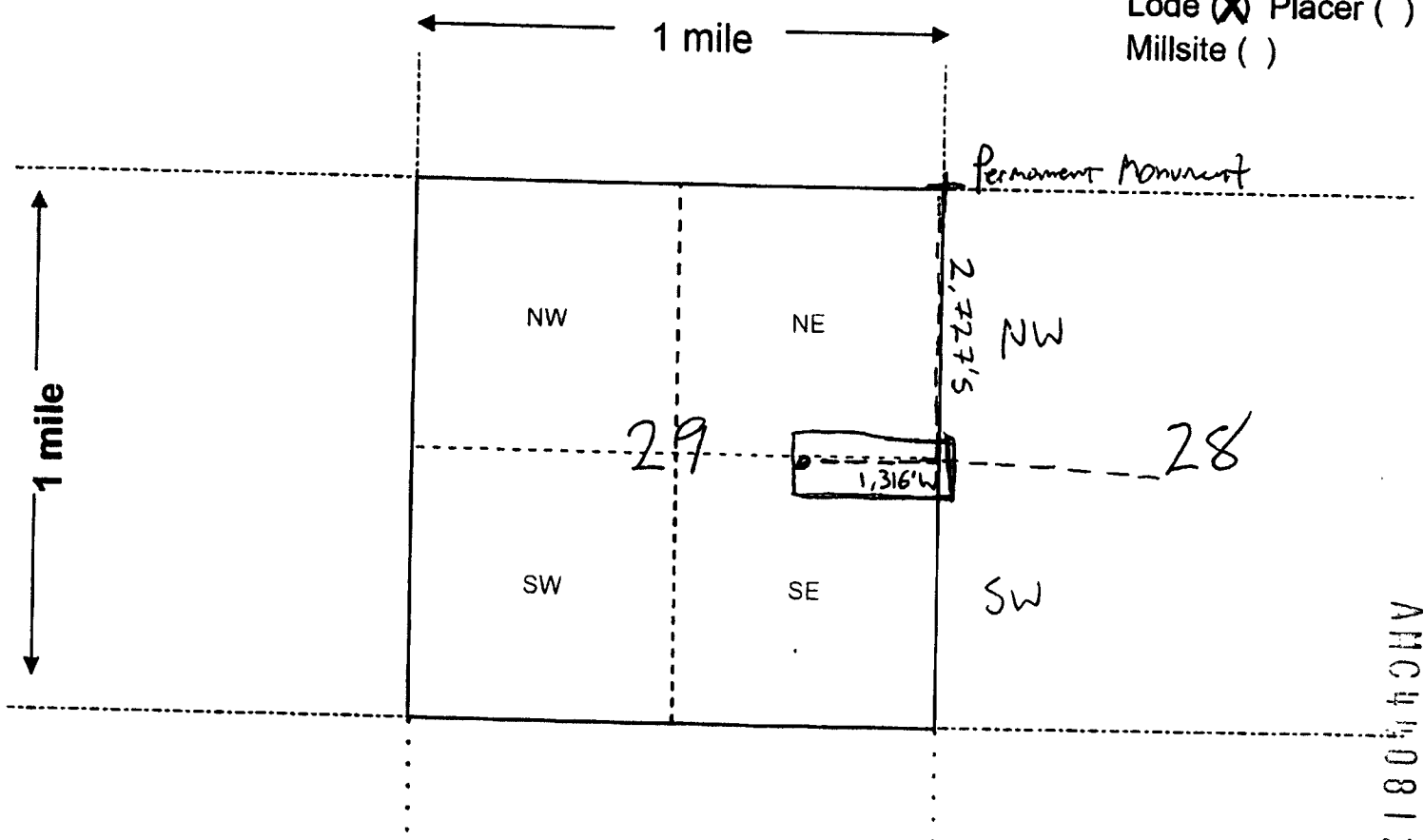
This form is available from the Arizona Geological Survey and may be reproduced.

ARIZONA
0812

RECEIVED
2011 JAN -5 A 11:28
PHOENIX, ARIZONA

MINING CLAIM MAP

Lode (X) Placer ()
Millsite ()



AMC 4140812

Scale: 1" = 2000 feet



1. The above map depicts the M 54 mining claim, which is located in Section (s) 28, 29, Township 25 N, Range 21 W, Gila and Salt River Base and Meridian, Mohave County, Arizona. Total claim acreage is 20

2. The type of corner and location monuments used are as follows: _____

2"X 2"X 48" Wood Posts with Metal Tags

3. The bearings and distances in degrees and feet between claim corners and to a public land survey monument are as depicted on the map.

4. If the claim is a placer or millsite claim with exterior limits conforming to legal subdivisions of the public survey, provide a legal description of the claim _____

Form MCF100a
Revised July 2014

This form is available from the Arizona Geology Survey and may be reproduced.

LOCATION NOTICE FOR LODE MINING CLAIM

☐ Amendment BLM Serial # _____

NOTICE IS HEREBY GIVEN that the M 55
_____ lode mining claim has been located
by Cottonwood Gold Company whose current mailing
address is 1508 Gentry Way Reno, NV 89502

BLM
Date
Stamp

RECEIVED
BLM OFFICE
2017 JAN -5 A 11:28
PHOENIX, ARIZONA

The general course of this claim is East - West and it is situated in Mohave
County, Arizona. This claim is 600 feet in length and 1500 feet in width.

20 Total Claim Acreage. This claim runs from the location monument on which this location notice
is posted on the centerline of the claim approximately 20 feet in a E direction to the E
end line and 1480 feet in a W direction to the W end line. This claim is marked by six
monuments, one at each corner and one at the center of each end line of the claim.

The location monument on which this notice is posted is situated within Section 28, Township 25
N, Range 21 W, Gila Salt River Base and Meridian, Arizona and this claim encompasses portions
of the following quarter section(s), section(s), Township(s) and Range(s) NW, SW S28 T25N
R 21W

Gila Salt River Base and Meridian, Arizona.

The locality of this claim with reference to some natural object or permanent monument and additional information
(if any) concerning its locality are as follows: 1.653 E 2725 S from NW cor S28
to location monument.

The above information is shown on the attached map.

DATED AND POSTED on the ground this 18 day of October, 2016.

☐ LOCATOR(s) ☒ AGENT

Print Name(s) Stuart Burgess

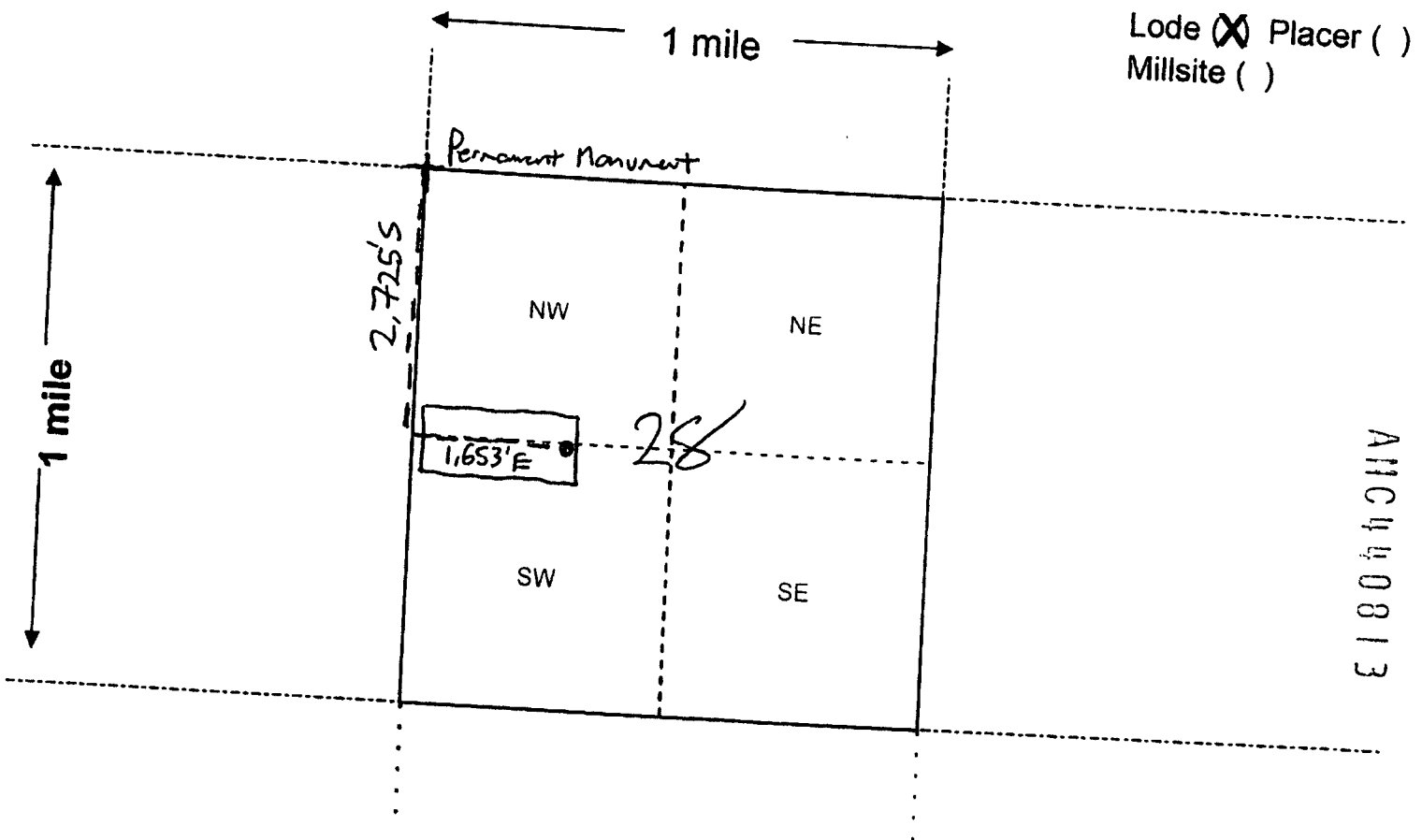
Signature(s) _____

Form MCF100
Revised July 2014

This form is available from the Arizona Geological Survey and may be reproduced

RECEIVED
2017 JAN -5 A 11:28
PHOENIX, ARIZONA

MINING CLAIM MAP



Scale: 1" = 2000 feet

1. The above map depicts the 28 M 55 mining claim, which is located in Section (s) 25 N, Range 21 W, Gila and Salt River Base and Meridian, Mohave County, Arizona. Total claim acreage is 20

2. The type of corner and location monuments used are as follows: 2"X 2"X 48" Wood Posts with Metal Tags

3. The bearings and distances in degrees and feet between claim corners and to a public land survey monument are as depicted on the map.

4. If the claim is a placer or millsite claim with exterior limits conforming to legal subdivisions of the public survey, provide a legal description of the claim

Form MCF100a
Revised July 2014

This form is available from the Arizona Geology Survey and may be reproduced.

LOCATION NOTICE FOR LODE MINING CLAIM


☐ Amendment BLM Serial # _____

NOTICE IS HEREBY GIVEN that the M 56

_____ lode mining claim has been located

by Cottonwood Gold Company whose current mailing

address is 1508 Gentry Way Reno, NV 89502



The general course of this claim is East - West and it is situated in Mohave

County, Arizona. This claim is 600 feet in length and 1500 feet in width.

20 Total Claim Acreage. This claim runs from the location monument on which this location notice is posted on the centerline of the claim approximately 20 feet in a W direction to the W end line and 1480 feet in a E direction to the E end line. This claim is marked by six monuments, one at each corner and one at the center of each end line of the claim.

The location monument on which this notice is posted is situated within Section 28, Township 25 N, Range 21 W, Gila Salt River Base and Meridian, Arizona and this claim encompasses portions of the following quarter section(s), section(s), Township(s) and Range(s) NW, SW, NE & SE
S28 T25N R21W

Gila Salt River Base and Meridian, Arizona.

The locality of this claim with reference to some natural object or permanent monument and additional information (if any) concerning its locality are as follows: 1.163 E 2,755 from NW cor S28
to location monument.

_____ The above information is shown on the attached map.

DATED AND POSTED on the ground this 18 day of October, 2016.

☐ LOCATOR(s) ☒ AGENT

Print Name(s) Stuart Burgess

Signature(s) _____

Form MCF100
Revised July 2014

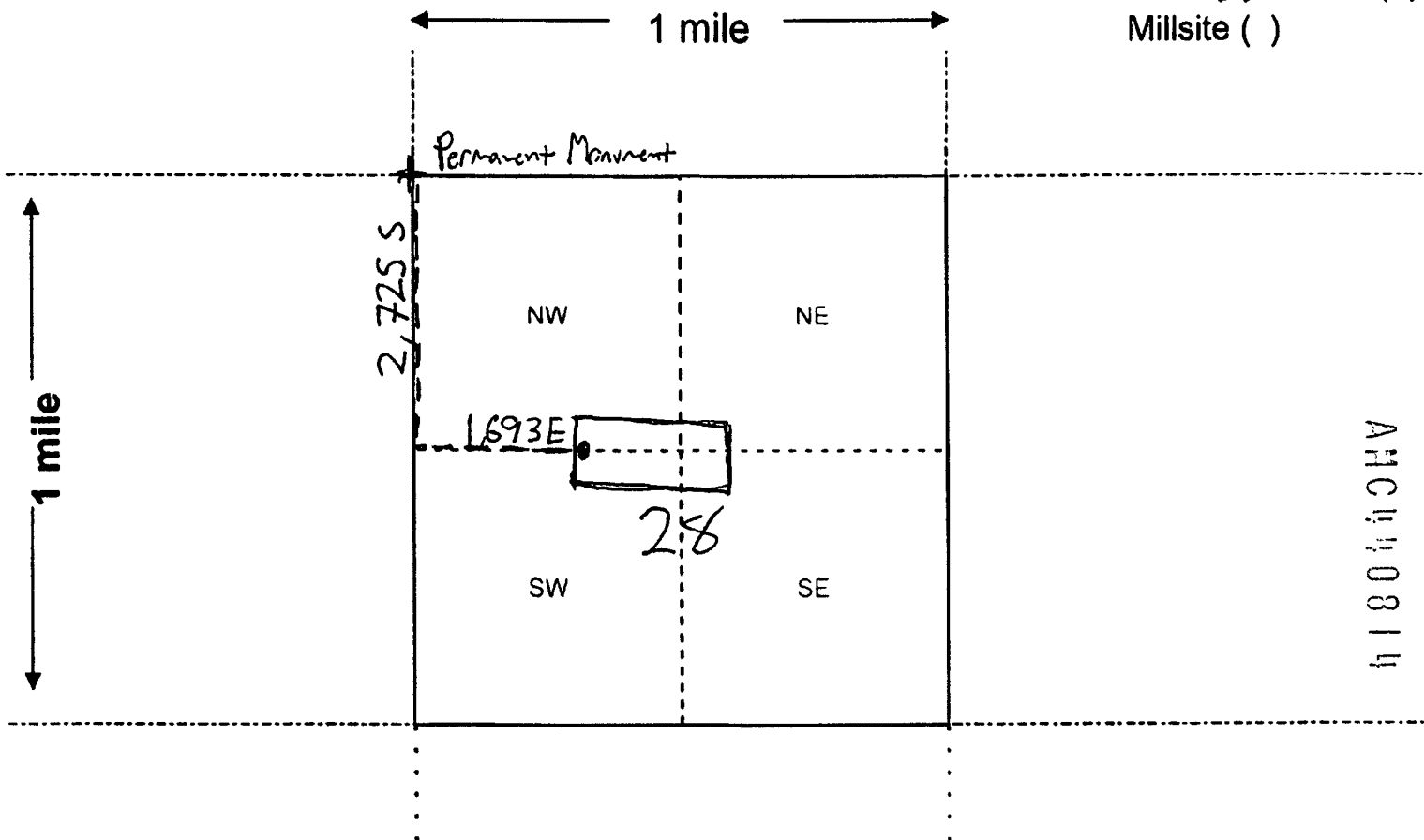
This form is available from the Arizona Geological Survey and may be reproduced.

Arizona
Geological
Survey
814

RECEIVED
2017 JAN -5 A 11:28
PHOENIX, ARIZONA

MINING CLAIM MAP

Lode (X) Placer ()
Millsite ()



Scale: 1" = 2000 feet



1. The above map depicts the M 56 mining claim, which is located in Section (s) 28, Township 25 N, Range 21 W, Gila and Salt River Base and Meridian, Mohave County, Arizona. Total claim acreage is 20
2. The type of corner and location monuments used are as follows: 2"X 2"X 48" Wood Posts with Metal Tags
3. The bearings and distances in degrees and feet between claim corners and to a public land survey monument are as depicted on the map.
4. If the claim is a placer or millsite claim with exterior limits conforming to legal subdivisions of the public survey, provide a legal description of the claim _____

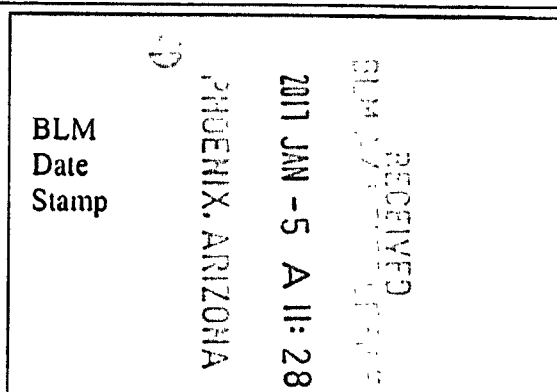
Form MCF100a
Revised July 2014

This form is available from the Arizona Geology Survey and may be reproduced.

LOCATION NOTICE FOR LODE MINING CLAIM

☐ Amendment BLM Serial # _____

NOTICE IS HEREBY GIVEN that the M 57
_____ lode mining claim has been located
by Cottonwood Gold Company whose current mailing
address is 1508 Gentry Way Reno, NV 89502



The general course of this claim is East - West and it is situated in Mohave
County, Arizona. This claim is 600 feet in length and 1500 feet in width.

20 Total Claim Acreage. This claim runs from the location monument on which this location notice
is posted on the centerline of the claim approximately 20 feet in a E direction to the E
end line and 1480 feet in a W direction to the W end line. This claim is marked by six
monuments, one at each corner and one at the center of each end line of the claim.

The location monument on which this notice is posted is situated within Section 28, Township 25
N, Range 21 W, Gila Salt River Base and Meridian, Arizona and this claim encompasses portions
of the following quarter section(s), section(s), Township(s) and Range(s) NE, SE S28 T25N
R 21 W

Gila Salt River Base and Meridian, Arizona.

The locality of this claim with reference to some natural object or permanent monument and additional information
(if any) concerning its locality are as follows: 4.662E 2,721 S From NW cor S28
to location monument.

_____ The above information is shown on the attached map

DATED AND POSTED on the ground this 18 day of October, 2016.

☐ LOCATOR(s) ☒ AGENT

Print Name(s) Stuart Burgess

Signature(s) _____

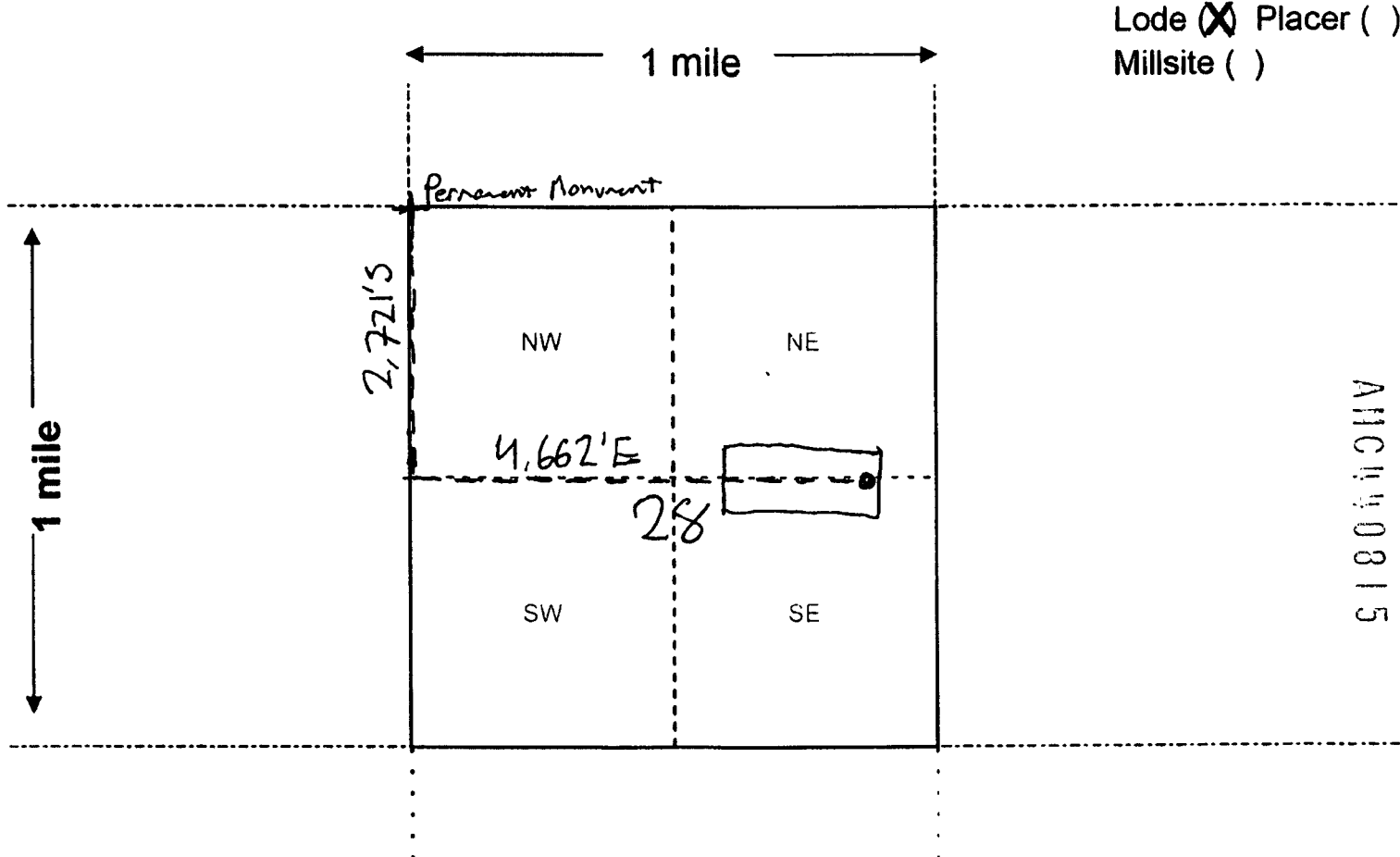
Form MCF100
Revised July 2014

This form is available from the Arizona Geological Survey and may be reproduced.

ARIZONA
40815

RECEIVED
2017 JAN -5 A 11:28
PHOENIX, ARIZONA

MINING CLAIM MAP



Lode (X) Placer ()
Millsite ()

Scale: 1" = 2000 feet



1. The above map depicts the M 57 mining claim, which is located in Section (s) 28, Township 25 N, Range 21 W, Gila and Salt River Base and Meridian, Mohave County, Arizona. Total claim acreage is 20

2. The type of corner and location monuments used are as follows: _____

2"X 2"X 48" Wood Posts with Metal Tags

3. The bearings and distances in degrees and feet between claim corners and to a public land survey monument are as depicted on the map.

4. If the claim is a placer or millsite claim with exterior limits conforming to legal subdivisions of the public survey, provide a legal description of the claim _____

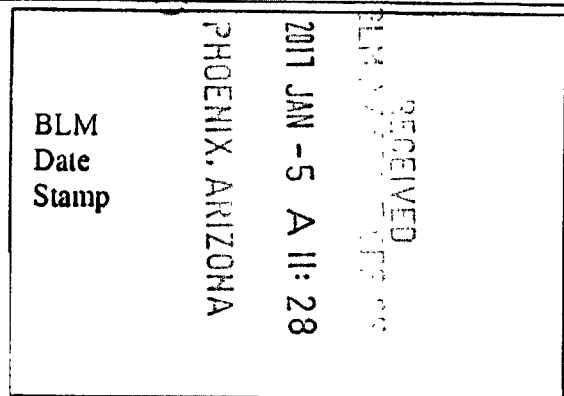
Form MCF100a
Revised July 2014

This form is available from the Arizona Geology Survey and may be reproduced.

LOCATION NOTICE FOR LODE MINING CLAIM

☐ Amendment BLM Serial # _____

NOTICE IS HEREBY GIVEN that the M58
_____ lode mining claim has been located
by Cottonwood Gold Company whose current mailing
address is 1508 Gentry Way Reno, NV 89502



The general course of this claim is East - West and it is situated in Mohave
County, Arizona. This claim is 600 feet in length and 1500 feet in width.

20 Total Claim Acreage. This claim runs from the location monument on which this location notice
is posted on the centerline of the claim approximately 20 feet in a W direction to the W
end line and 1480 feet in a E direction to the E end line. This claim is marked by six
monuments, one at each corner and one at the center of each end line of the claim.

The location monument on which this notice is posted is situated within Section 28, Township 25
N, Range 21 W, Gila Salt River Base and Meridian, Arizona and this claim encompasses portions
of the following quarter section(s), section(s), Township(s) and Range(s) NE, SE S28; NW
SW S27 T25N R21W

Gila Salt River Base and Meridian, Arizona.

The locality of this claim with reference to some natural object or permanent monument and additional information
(if any) concerning its locality are as follows: 4,703E 2,721S from NW cor S28
to location monument.

The above information is shown on the attached map.

DATED AND POSTED on the ground this 18 day of October, 2016.

☐ LOCATOR(s) ☒ AGENT

Print Name(s) Stuart Burgess

Signature(s) _____

Form MCF100
Revised July 2014

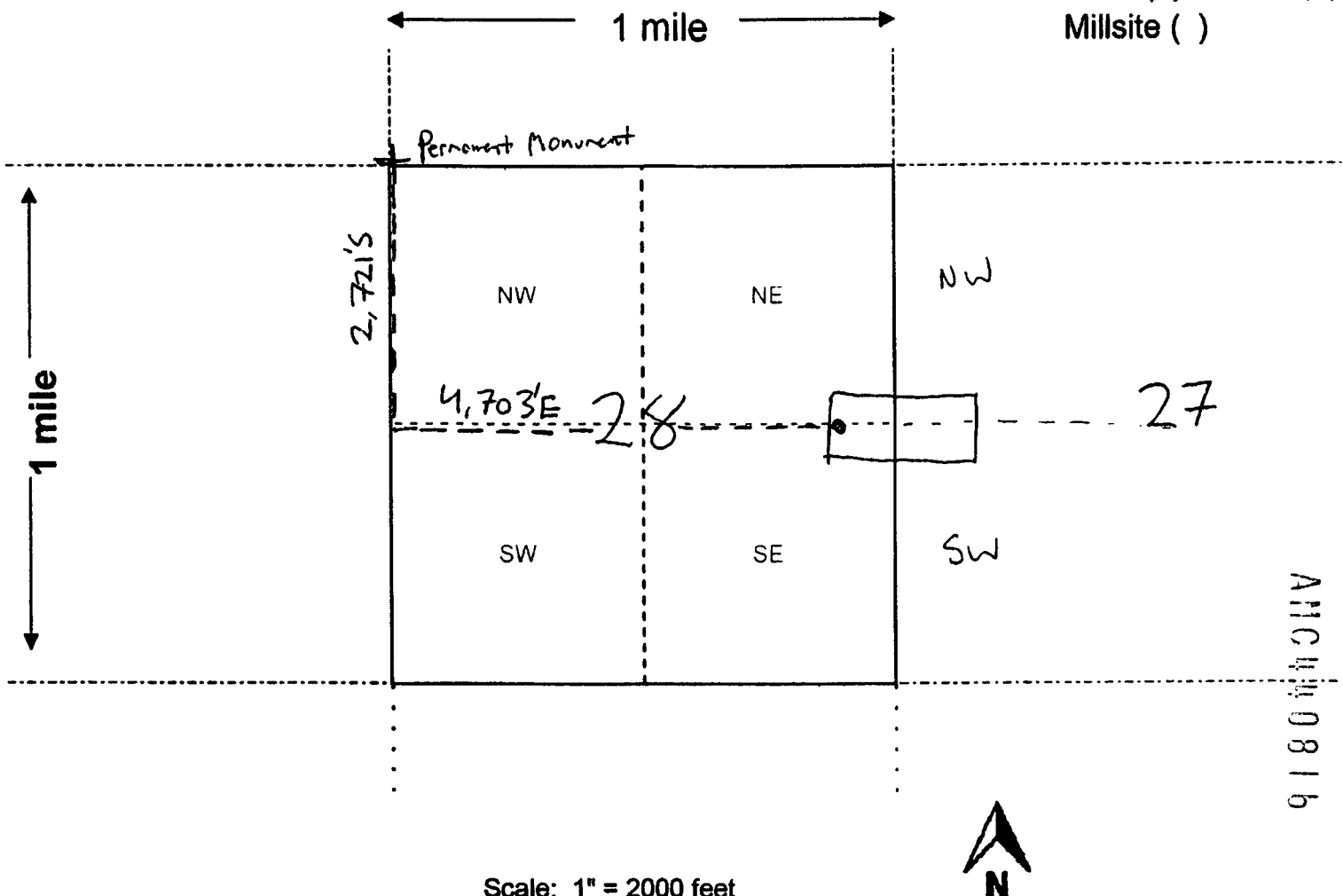
This form is available from the Arizona Geological Survey and may be reproduced.

AMC 440816

RECEIVED
2011 JAN -5 A 11:28
PHOENIX, ARIZONA

MINING CLAIM MAP

Lode (X) Placer ()
Millsite ()



Scale: 1" = 2000 feet

1. The above map depicts the M 58 mining claim, which is located in Section (s) 27, 28, Township 25 N, Range 21 W, Gila and Salt River Base and Meridian, Mohave County, Arizona. Total claim acreage is 20

2. The type of corner and location monuments used are as follows: 2"X 2"X 48" Wood Posts with Metal Tags

3. The bearings and distances in degrees and feet between claim corners and to a public land survey monument are as depicted on the map.

4. If the claim is a placer or millsite claim with exterior limits conforming to legal subdivisions of the public survey, provide a legal description of the claim _____

Form MCF100a
Revised July 2014

This form is available from the Arizona Geology Survey and may be reproduced

LOCATION NOTICE FOR LODE MINING CLAIM

☐ Amendment BLM Serial # _____

NOTICE IS HEREBY GIVEN that the M59
_____ lode mining claim has been located
by Cottonwood Gold Company whose current mailing
address is 1508 Gentry Way Reno, NV 89502

BLM
Date
Stamp

RECEIVED
2017 JAN -5 A 11:29
PHOENIX, ARIZONA

The general course of this claim is East - West and it is situated in Mohave
County, Arizona. This claim is 600 feet in length and 1500 feet in width.

20 Total Claim Acreage. This claim runs from the location monument on which this location notice
is posted on the centerline of the claim approximately 20 feet in a W direction to the W
end line and 1480 feet in a E direction to the E end line. This claim is marked by six
monuments, one at each corner and one at the center of each end line of the claim.

The location monument on which this notice is posted is situated within Section 29, Township 25
N, Range 21 W, Gila Salt River Base and Meridian, Arizona and this claim encompasses portions
of the following quarter section(s), section(s), Township(s) and Range(s) SW 529 T25N R21W

Gila Salt River Base and Meridian, Arizona.

The locality of this claim with reference to some natural object or permanent monument and additional information
(if any) concerning its locality are as follows: 4,327 W 3,325 S from NE cor 529
to location monument.

The above information is shown on the attached map.

DATED AND POSTED on the ground this 18 day of October, 2016.

☐ LOCATOR(s) ☒ AGENT

Print Name(s) Stuart Burgess

Signature(s) _____

Form MCF100
Revised July 2014

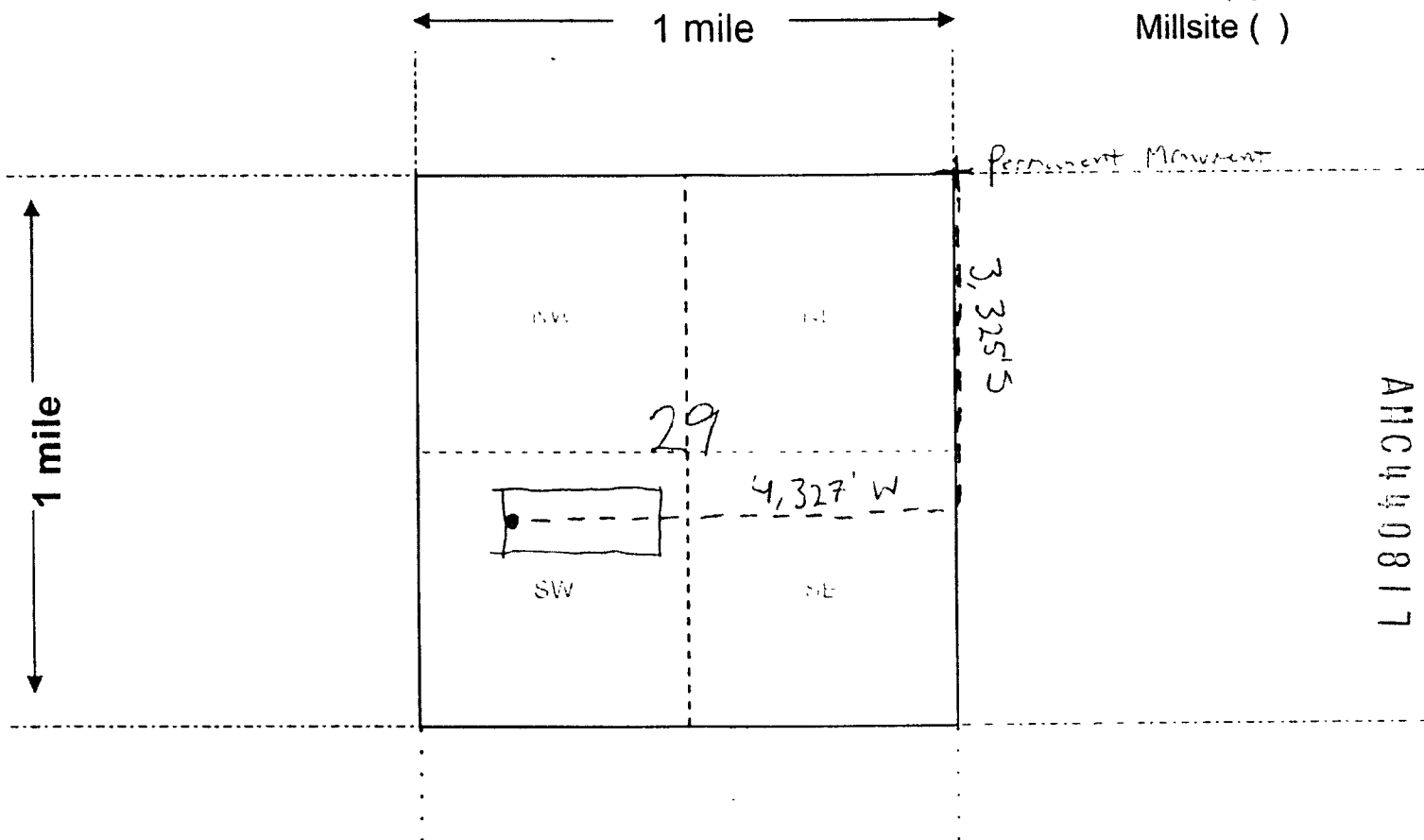
This form is available from the Arizona Geological Survey and may be reproduced.

AMC 40817

RECEIVED
2017 JAN - 5 A 11: 29
PHOENIX, ARIZONA

MINING CLAIM MAP

Lode (X) Placer ()
Millsite ()



AHC440817

Scale: 1" = 2000 feet



1. The above map depicts the M 59 mining claim, which is located in Section (s) 29, Township 25 N, Range 21 W, Gila and Salt River Base and Meridian, Mohave County, Arizona. Total claim acreage is 20
2. The type of corner and location monuments used are as follows: 2"X 2"X 48" Wood Posts with Metal Tags
3. The bearings and distances in degrees and feet between claim corners and to a public land survey monument are as depicted on the map.
4. If the claim is a placer or millsite claim with exterior limits conforming to legal subdivisions of the public survey, provide a legal description of the claim _____


Form MCF100a
Revised July 2014

This form is available from the Arizona Geology Survey and may be reproduced

LOCATION NOTICE FOR LODE MINING CLAIM

☐ Amendment BLM Serial # _____

NOTICE IS HEREBY GIVEN that the M 60
 _____ lode mining claim has been located
 by Cottonwood Gold Company whose current mailing
 address is 1508 Gentry Way Reno, NV 89502



The general course of this claim is East - West and it is situated in Mohave
 County, Arizona. This claim is 600 feet in length and 1500 feet in width.

20 Total Claim Acreage. This claim runs from the location monument on which this location notice
 is posted on the centerline of the claim approximately 20 feet in a E direction to the E
 end line and 1480 feet in a W direction to the W end line. This claim is marked by six
 monuments, one at each corner and one at the center of each end line of the claim.

The location monument on which this notice is posted is situated within Section 29, Township 25
N, Range 21 W, Gila Salt River Base and Meridian, Arizona and this claim encompasses portions
 of the following quarter section(s), section(s), Township(s) and Range(s) SW, SE S29 T25N
R21W

Gila Salt River Base and Meridian, Arizona.

The locality of this claim with reference to some natural object or permanent monument and additional information
 (if any) concerning its locality are as follows: 1,357 W 3,326 S from NE cor S29
to location monument.

_____ The above information is shown on the attached map.

DATED AND POSTED on the ground this 18 day of October, 2016.

☐ LOCATOR(s) ☒ AGENT

Print Name(s) Stuart Burgess

Signature(s) _____

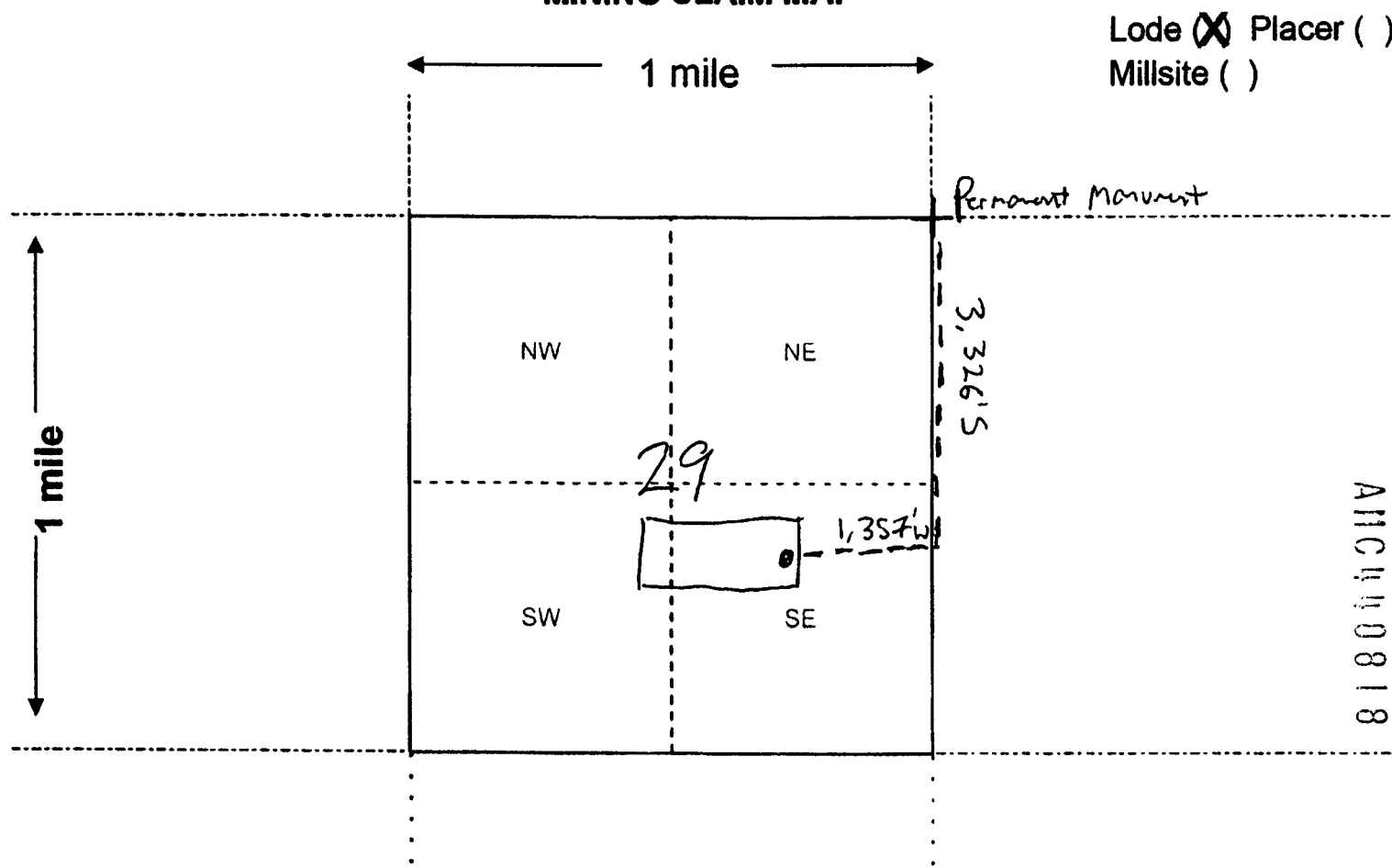
Form MCF100
 Revised July 2014

This form is available from the Arizona Geological Survey and may be reproduced.

AMC 44-0818

RECEIVED
2011 JAN -5 A 11:29
PHOENIX, ARIZONA

MINING CLAIM MAP



AN0440818

Scale: 1" = 2000 feet



1. The above map depicts the M 60 mining claim, which is located in Section (s) 29, Township 25 N, Range 21 W, Gila and Salt River Base and Meridian, Mohave County, Arizona. Total claim acreage is 20
2. The type of corner and location monuments used are as follows: 2"X 2"X 48" Wood Posts with Metal Tags
3. The bearings and distances in degrees and feet between claim corners and to a public land survey monument are as depicted on the map.
4. If the claim is a placer or millsite claim with exterior limits conforming to legal subdivisions of the public survey, provide a legal description of the claim _____

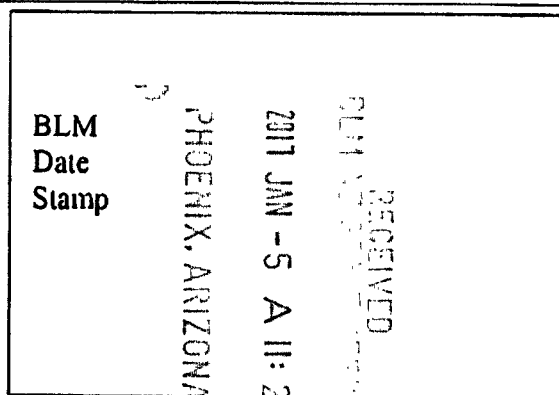
Form MCF100a
Revised July 2014

This form is available from the Arizona Geology Survey and may be reproduced

LOCATION NOTICE FOR LOSE MINING CLAIM

☐ Amendment BLM Serial # _____

NOTICE IS HEREBY GIVEN that the Mel
 _____ lode mining claim has been located
 by Cottonwood Gold Company whose current mailing
 address is 1508 Gentry Way Reno, NV 89502



The general course of this claim is East - West and it is situated in Mohave
 County, Arizona. This claim is 600 feet in length and 1500 feet in width.

20 Total Claim Acreage. This claim runs from the location monument on which this location notice
 is posted on the centerline of the claim approximately 20 feet in a W direction to the W
 end line and 1480 feet in a E direction to the E end line. This claim is marked by six
 monuments, one at each corner and one at the center of each end line of the claim.

The location monument on which this notice is posted is situated within Section 29, Township 25
N, Range 21 W, Gila Salt River Base and Meridian, Arizona and this claim encompasses portions
 of the following quarter section(s), section(s), Township(s) and Range(s) NE, SE S29; NW,
SW S28 T25N R21W

Gila Salt River Base and Meridian, Arizona.

The locality of this claim with reference to some natural object or permanent monument and additional information
 (if any) concerning its locality are as follows: 1317 W 3,826 S from NE cor S29
to location monument

_____ The above information is shown on the attached map: _____

DATED AND POSTED on the ground this 18 day of October, 2016

☐ LOCATOR(s) ☒ AGENT

Print Name(s) Stuart Burgess

Signature(s) _____


Form MCF100
 Revised July 2014

This form is available from the Arizona Geological Survey and may be reproduced

APR 14 2017 08:19

١٣

Node ~~X~~ Placer ()
Millsite ()



-

This form is available from the Arizona Geology Survey and may be reproduced

LOCATION NOTICE FOR LODE MINING CLAIM

☐ Amendment BLM Serial # _____

NOTICE IS HEREBY GIVEN that the M 62

_____ lode mining claim has been located

by Cottonwood Gold Company whose current mailing

address is 1508 Gentry Way Reno, NV 89502

BLM
Date
Stamp

RECEIVED
BLM
2017 JAN -5 A 11:29
PHOENIX, ARIZONA

The general course of this claim is East - West and it is situated in Mohave

County, Arizona. This claim is 600 feet in length and 1500 feet in width.

20 Total Claim Acreage. This claim runs from the location monument on which this location notice is posted on the centerline of the claim approximately 20 feet in a E direction to the E end line and 1480 feet in a W direction to the W end line. This claim is marked by six monuments, one at each corner and one at the center of each end line of the claim.

The location monument on which this notice is posted is situated within Section 28, Township 25 N, Range 21 W, Gila Salt River Base and Meridian, Arizona and this claim encompasses portions of the following quarter section(s), section(s), Township(s) and Range(s) SW S28 T25N R21W

Gila Salt River Base and Meridian, Arizona.

The locality of this claim with reference to some natural object or permanent monument and additional information (if any) concerning its locality are as follows: 1,652 E 3,324 S from NW cor S28
to location monument.

The above information is shown on the attached map

DATED AND POSTED on the ground this 18 day of October, 2016.

☐ LOCATOR(s) ☒ AGENT

Print Name(s) Stuart Burgess

Signature(s) [Signature]

Form MCF100
Revised July 2014

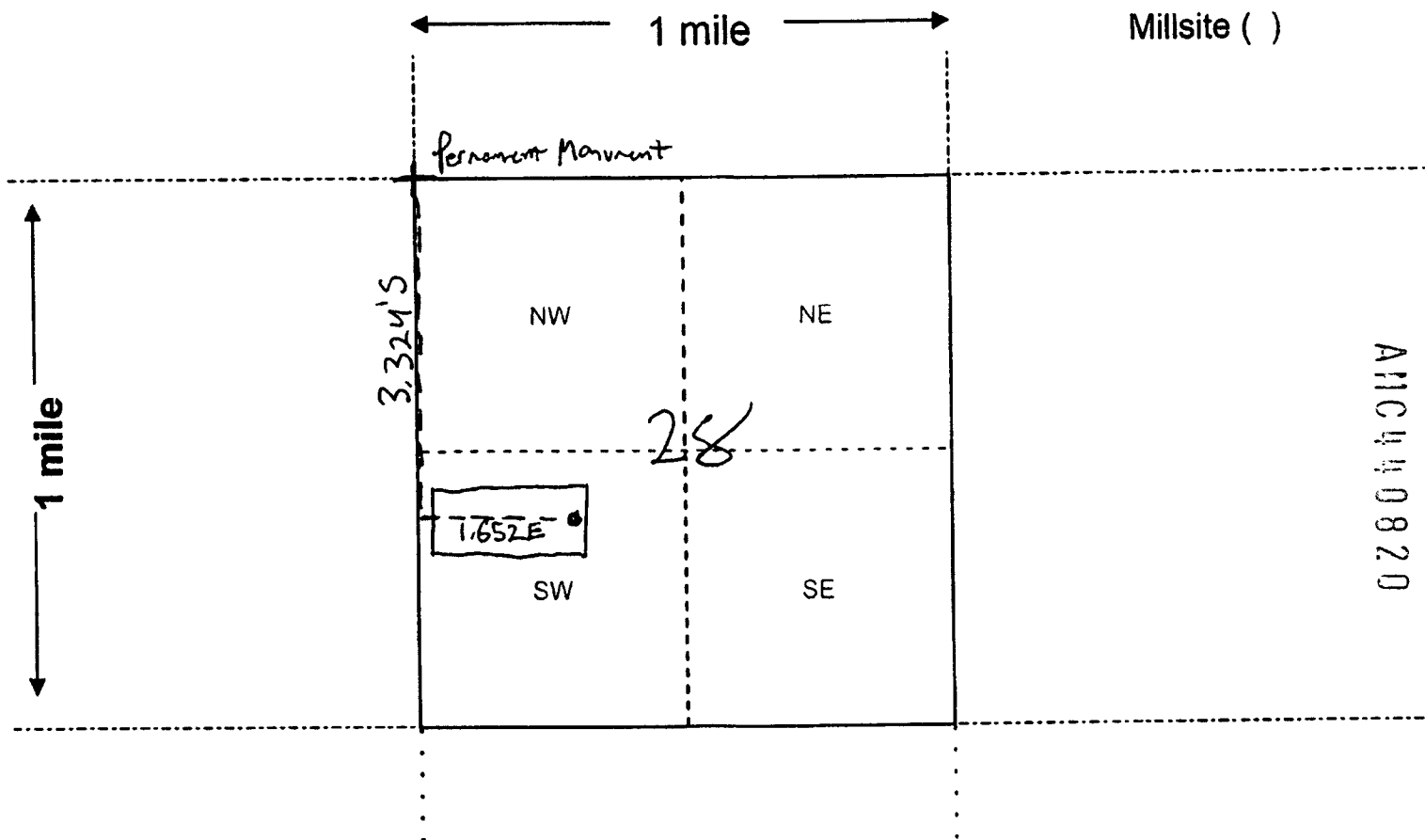
This form is available from the Arizona Geological Survey and may be reproduced.

AMC 44-820

RECEIVED
ELM
2017 JAN -5 A 11:29
PHOENIX, ARIZONA

MINING CLAIM MAP

Lode ☒ Placer ()
Millsite ()



Scale: 1" = 2000 feet



- The above map depicts the M 62 mining claim, which is located in Section (s) 28, Township 25 N, Range 21 W, Gila and Salt River Base and Meridian, Mohave County, Arizona. Total claim acreage is 20
- The type of corner and location monuments used are as follows: 2"X 2"X 48" Wood Posts with Metal Tags
- The bearings and distances in degrees and feet between claim corners and to a public land survey monument are as depicted on the map.
- If the claim is a placer or millsite claim with exterior limits conforming to legal subdivisions of the public survey, provide a legal description of the claim _____

Form MCF100a
Revised July 2014

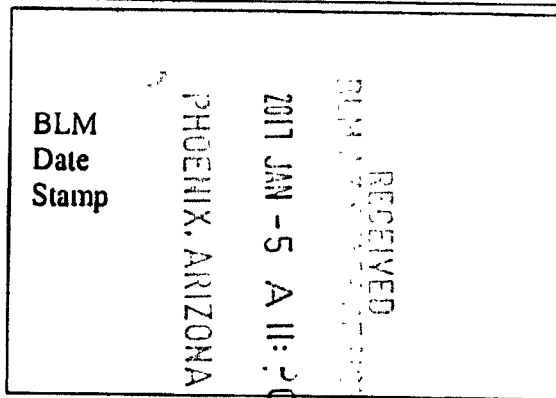
This form is available from the Arizona Geology Survey and may be reproduced

LOCATION NOTICE FOR LODE MINING CLAIM

☐ Amendment BLM Serial # _____

NOTICE IS HEREBY GIVEN that the M 63
_____ lode mining claim has been located

by Cottonwood Gold Company whose current mailing
address is 1508 Gentry Way Reno, NV 89502



The general course of this claim is East - West and it is situated in Mohave
County, Arizona. This claim is 600 feet in length and 1500 feet in width.

20 Total Claim Acreage. This claim runs from the location monument on which this location notice
is posted on the centerline of the claim approximately 20 feet in a W direction to the W
end line and 1480 feet in a E direction to the E end line. This claim is marked by six
monuments, one at each corner and one at the center of each end line of the claim.

The location monument on which this notice is posted is situated within Section 28, Township 25
N, Range 21 W, Gila Salt River Base and Meridian, Arizona and this claim encompasses portions
of the following quarter section(s), section(s), Township(s) and Range(s) SW, SE S28 T25N
R21W

Gila Salt River Base and Meridian, Arizona.

The locality of this claim with reference to some natural object or permanent monument and additional information
(if any) concerning its locality are as follows: 1,692 E 3,324 S from NW cor S28
to location monument.

The above information is shown on the attached map.

DATED AND POSTED on the ground this 18 day of October, 2016.

☐ LOCATOR(s) ☒ AGENT

Print Name(s) Stuart Burgess

Signature(s) _____

Form MCF100
Revised July 2014

This form is available from the Arizona Geological Survey and may be reproduced.

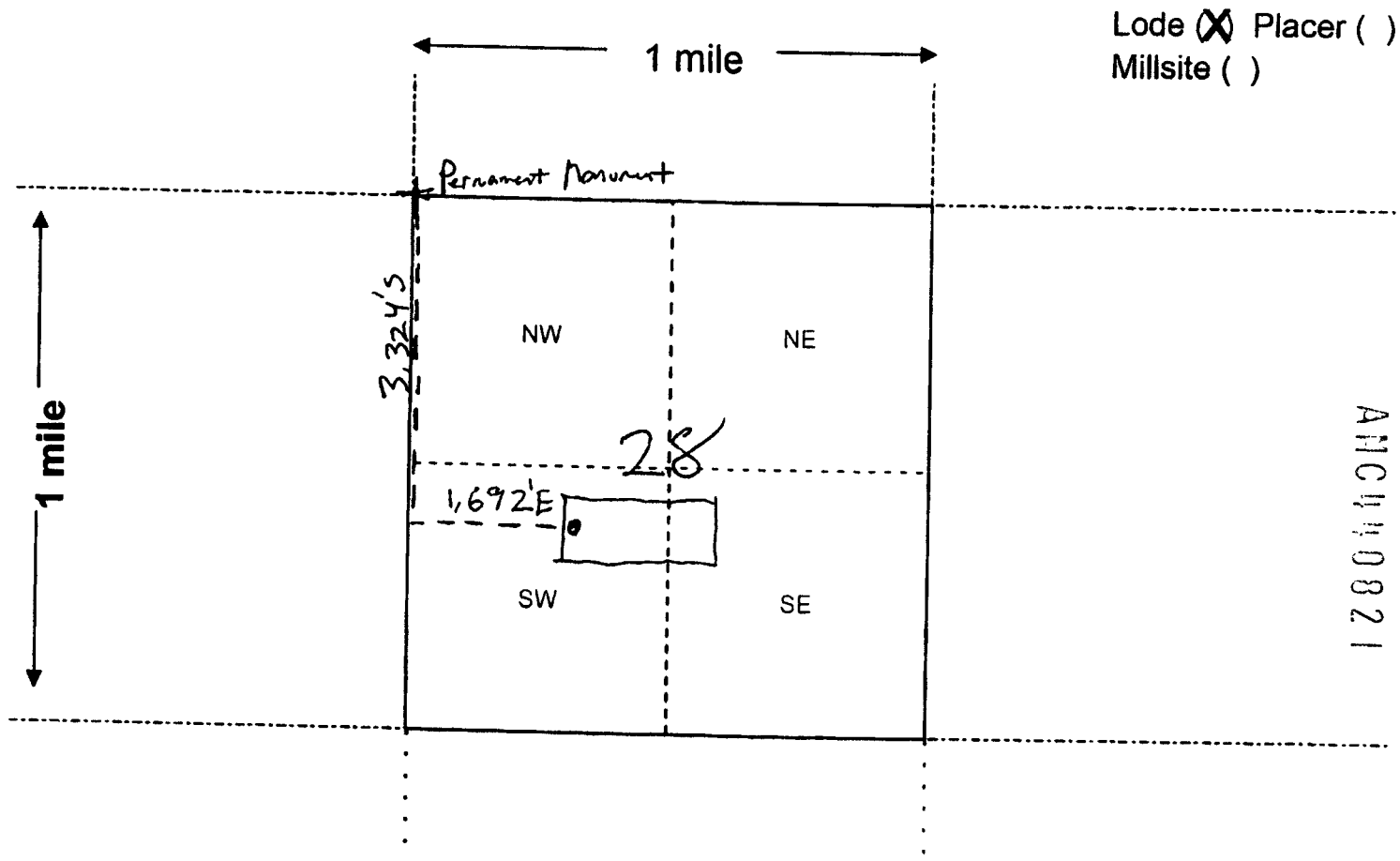
ARIZONA
40821

PHOENIX, ARIZONA

2017 JAN -5 A 11:30

RECEIVED

MINING CLAIM MAP



ANC440821

Scale: 1" = 2000 feet



1. The above map depicts the M 63 mining claim, which is located in Section (s) 28, Township 25 N, Range 21 W, Gila and Salt River Base and Meridian, Mohave County, Arizona. Total claim acreage is 20
2. The type of corner and location monuments used are as follows: 2"X 2"X 48" Wood Posts with Metal Tags
3. The bearings and distances in degrees and feet between claim corners and to a public land survey monument are as depicted on the map.
4. If the claim is a placer or millsite claim with exterior limits conforming to legal subdivisions of the public survey, provide a legal description of the claim _____

Form MCF100a
Revised July 2014

This form is available from the Arizona Geology Survey and may be reproduced.

LOCATION NOTICE FOR LODE MINING CLAIM

☐ Amendment BLM Serial # _____

NOTICE IS HEREBY GIVEN that the M64
_____ lode mining claim has been located

by Cottonwood Gold Company whose current mailing
address is 1508 Gentry Way Reno, NV 89502

BLM
Date
Stamp

RECEIVED
BLM
2017 JAN - 5 A 11:30
PHOENIX, ARIZONA

The general course of this claim is East - West and it is situated in Mohave
County, Arizona. This claim is 600 feet in length and 1500 feet in width.

20 Total Claim Acreage. This claim runs from the location monument on which this location notice
is posted on the centerline of the claim approximately 20 feet in a E direction to the E
end line and 1480 feet in a W direction to the W end line. This claim is marked by six
monuments, one at each corner and one at the center of each end line of the claim.

The location monument on which this notice is posted is situated within Section 28, Township 25
N, Range 21 W, Gila Salt River Base and Meridian, Arizona and this claim encompasses portions
of the following quarter section(s), section(s), Township(s) and Range(s) SE 828 T25N R21W

Gila Salt River Base and Meridian, Arizona.

The locality of this claim with reference to some natural object or permanent monument and additional information
(if any) concerning its locality are as follows: 4.662 E 3,320 S from NW cor 828
to location monument

_____ The above information is shown on the attached map.

DATED AND POSTED on the ground this 18 day of October, 2016.

☐ LOCATOR(s) ☒ AGENT

Print Name(s) Stuart Burgess

Signature(s) _____

Form MCF100
Revised July 2014

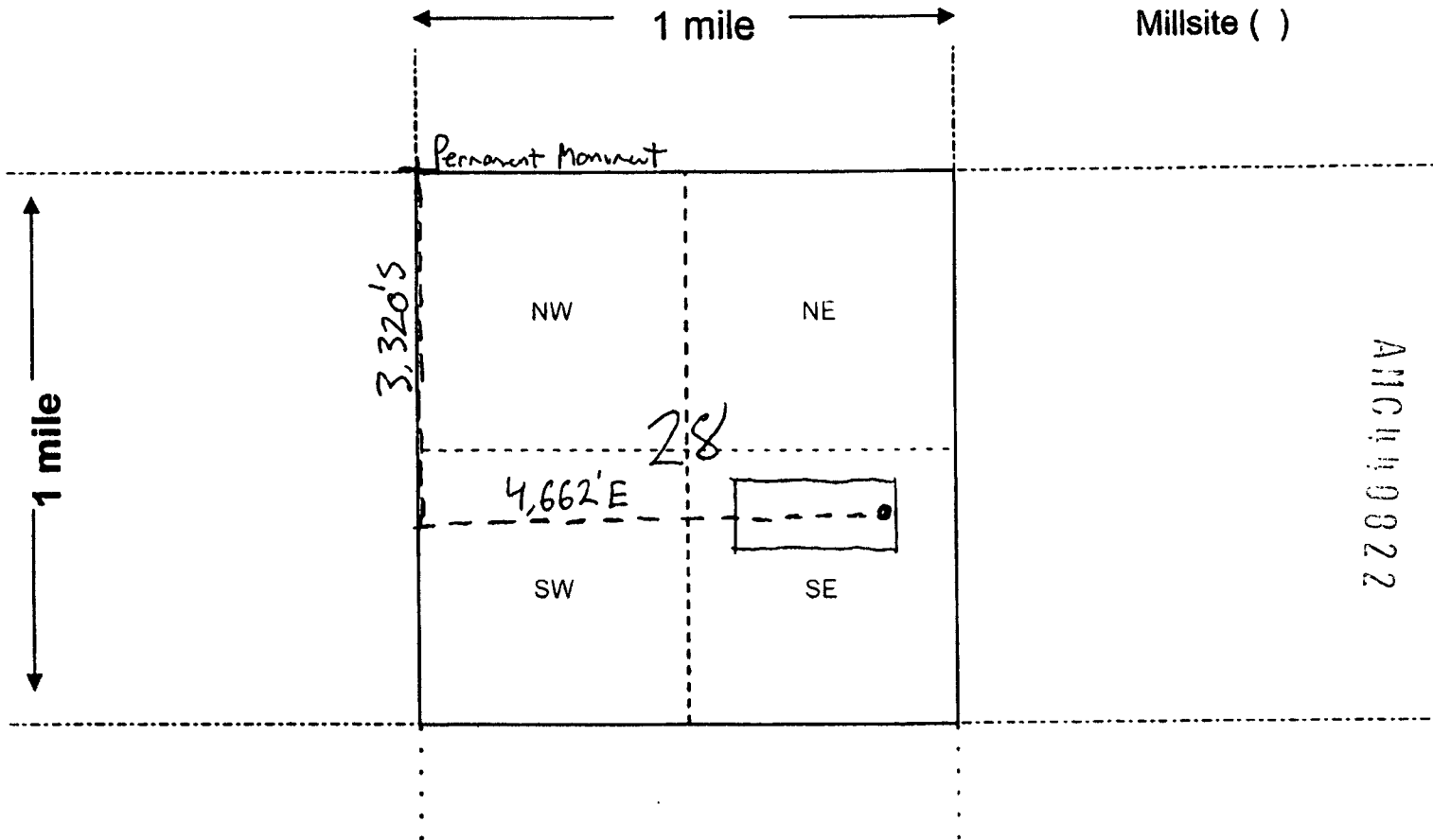
This form is available from the Arizona Geological Survey and may be reproduced.

ATC 140822

RECEIVED
2017 JAN -5 A 11:30
PHOENIX, ARIZONA

MINING CLAIM MAP

Lode ☒ Placer ()
Millsite ()



AMC 440922

Scale: 1" = 2000 feet



1. The above map depicts the M 64 mining claim, which is located in Section (s) 28, Township 25 N, Range 21 W, Gila and Salt River Base and Meridian, Mohave County, Arizona. Total claim acreage is 20
2. The type of corner and location monuments used are as follows: 2"X 2"X 48" Wood Posts with Metal Tags
3. The bearings and distances in degrees and feet between claim corners and to a public land survey monument are as depicted on the map.
4. If the claim is a placer or millsite claim with exterior limits conforming to legal subdivisions of the public survey, provide a legal description of the claim _____

Form MCF100a
Revised July 2014

This form is available from the Arizona Geology Survey and may be reproduced

LOCATION NOTICE FOR LODE MINING CLAIM

☐ Amendment BLM Serial # _____

NOTICE IS HEREBY GIVEN that the M 65
_____ lode mining claim has been located

by Cottonwood Gold Company whose current mailing
address is 1508 Gentry Way Reno, NV 89502

BLM
Date
Stamp

RECEIVED
2017 JAN -5 A 11:30
PHOENIX, ARIZONA

The general course of this claim is East - West and it is situated in Mohave
County, Arizona. This claim is 600 feet in length and 1500 feet in width.

20 Total Claim Acreage. This claim runs from the location monument on which this location notice
is posted on the centerline of the claim approximately 20 feet in a W direction to the W
end line and 1480 feet in a E direction to the E end line. This claim is marked by six
monuments, one at each corner and one at the center of each end line of the claim.

The location monument on which this notice is posted is situated within Section 28, Township 25
N, Range 21 W, Gila Salt River Base and Meridian, Arizona and this claim encompasses portions
of the following quarter section(s), section(s), Township(s) and Range(s) SE S28; SW S27
T25N R21W

Gila Salt River Base and Meridian, Arizona.

The locality of this claim with reference to some natural object or permanent monument and additional information
(if any) concerning its locality are as follows: 4,701 E 3,320 S from NW cor S28
to location monument

The above information is shown on the attached map.

DATED AND POSTED on the ground this 18 day of October, 2016.

☐ LOCATOR(s) ☒ AGENT

Print Name(s) Stuart Burgess

Signature(s) _____

Form MCF100
Revised July 2014

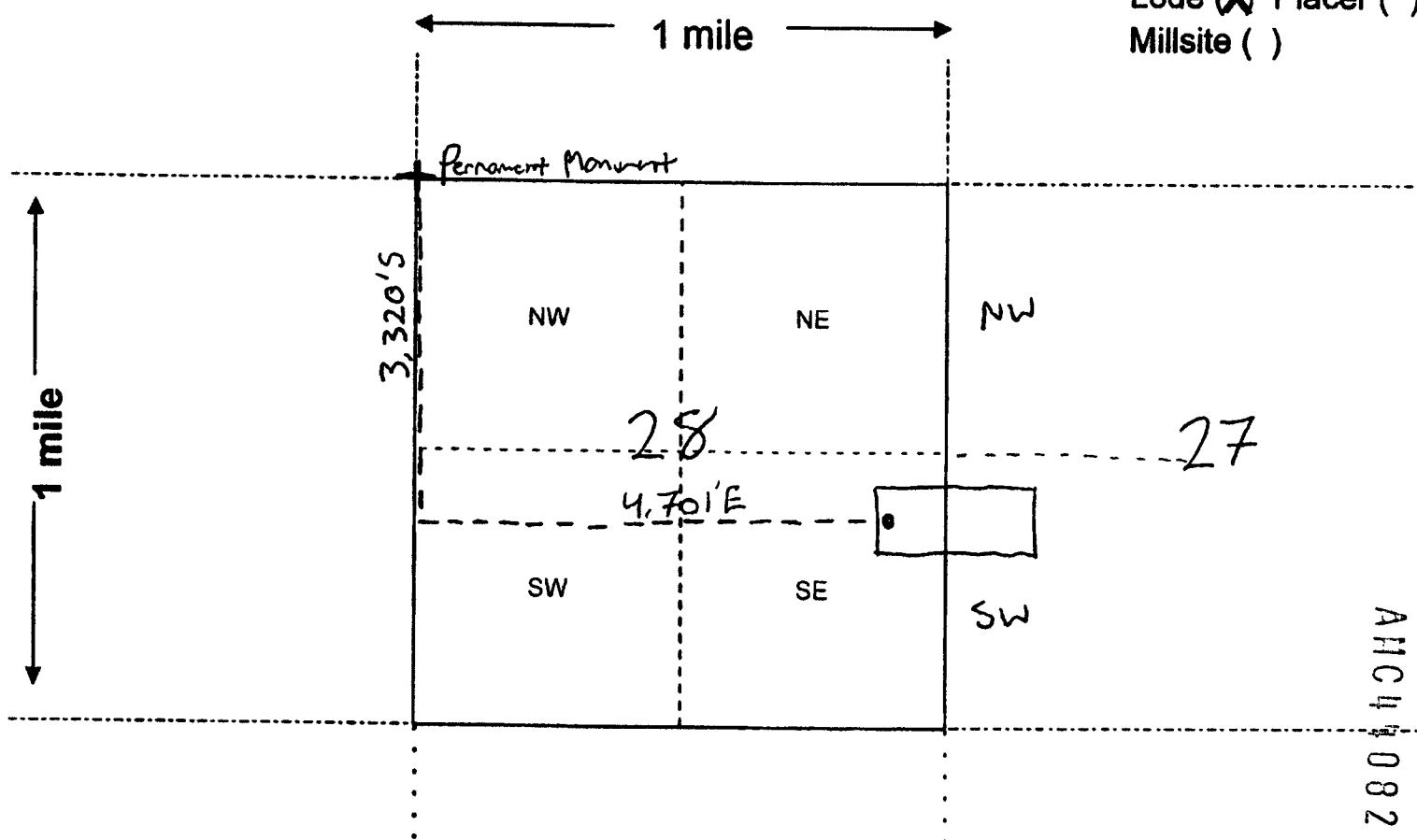
This form is available from the Arizona Geological Survey and may be reproduced.

ANIC 110823

RECEIVED
2017 JAN -5 A 11:30
PHOENIX, ARIZONA

MINING CLAIM MAP

Lode (X) Placer ()
Millsite ()



Scale: 1" = 2000 feet

1. The above map depicts the M 65 mining claim, which is located in Section (s) 27, 28, Township 25 N, Range 21 W, Gila and Salt River Base and Meridian, Mohave County, Arizona. Total claim acreage is 20

2. The type of corner and location monuments used are as follows: 2"X 2"X 48" Wood Posts with Metal Tags

3. The bearings and distances in degrees and feet between claim corners and to a public land survey monument are as depicted on the map.

4. If the claim is a placer or millsite claim with exterior limits conforming to legal subdivisions of the public survey, provide a legal description of the claim _____

Form MCF100a
Revised July 2014

This form is available from the Arizona Geology Survey and may be reproduced.

LOCATION NOTICE FOR LOBE MINING CLAIM

☐ Amendment BLM Serial # _____

NOTICE IS HEREBY GIVEN that the M 66
_____ lode mining claim has been located

by Cottonwood Gold Company whose current mailing
address is 1508 Gentry Way Reno, NV 89502

BLM
Date
Stamp

RECEIVED
BLM AZ STATE OFFICE
2017 JAN -5 A 11:30
PHOENIX, ARIZONA

The general course of this claim is East - West and it is situated in Mohave
County, Arizona. This claim is 600 feet in length and 1500 feet in width.

20 Total Claim Acreage. This claim runs from the location monument on which this location notice
is posted on the centerline of the claim approximately 20 feet in a W direction to the U
end line and 1480 feet in a E direction to the E end line. This claim is marked by six
monuments, one at each corner and one at the center of each end line of the claim.

The location monument on which this notice is posted is situated within Section 29, Township 25
N, Range 21 W, Gila Salt River Base and Meridian, Arizona and this claim encompasses portions
of the following quarter section(s), section(s), Township(s) and Range(s) SW 829 T25N R21W

Gila Salt River Base and Meridian, Arizona.

The locality of this claim with reference to some natural object or permanent monument and additional information
(if any) concerning its locality are as follows: 4,327 W 3,925 S from NE cor 829
to location monument

The above information is shown on the attached map

DATED AND POSTED on the ground this 18 day of October, 2016

☐ LOCATOR(s) ☒ AGENT

Print Name(s) Stuart Burgess

Signature(s) _____

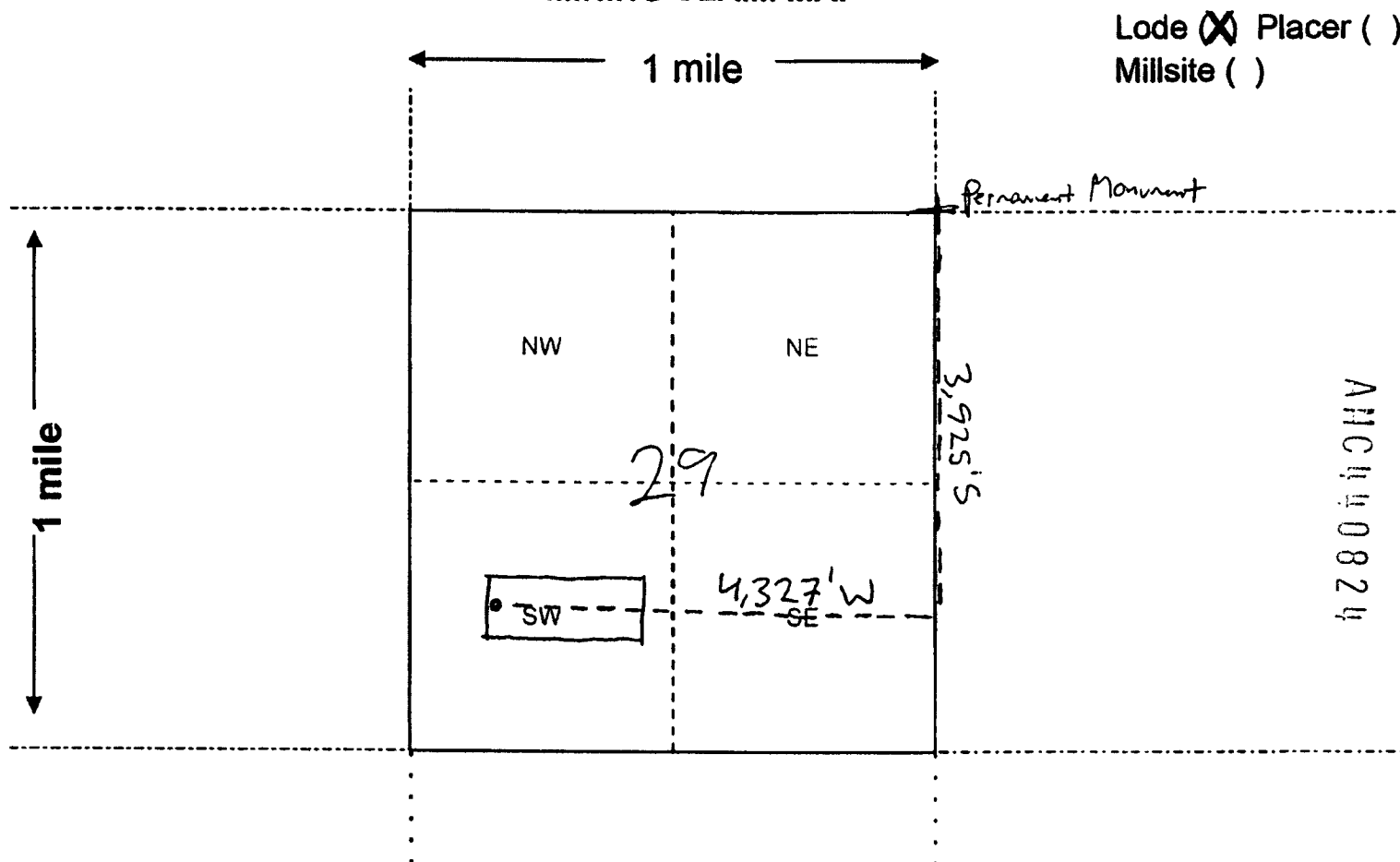
Form MCF100
Revised July 2014

This form is available from the Arizona Geological Survey and may be reproduced.

ANCH 0824

RECEIVED
2011 JAN -5 A 11:31
PHOENIX, ARIZONA

MINING CLAIM MAP



Scale: 1" = 2000 feet



1. The above map depicts the M 66 mining claim, which is located in Section (s) 29, Township 25 N, Range 21 W, Gila and Salt River Base and Meridian, Mohave County, Arizona. Total claim acreage is 20
2. The type of corner and location monuments used are as follows: 2"X 2"X 48" Wood Posts with Metal Tags
3. The bearings and distances in degrees and feet between claim corners and to a public land survey monument are as depicted on the map.
4. If the claim is a placer or millsite claim with exterior limits conforming to legal subdivisions of the public survey, provide a legal description of the claim _____

Form MCF100a
Revised July 2014

This form is available from the Arizona Geology Survey and may be reproduced.

LOCATION NOTICE FOR LOPE MINING CLAIM

☐ Amendment BLM Serial # _____

NOTICE IS HEREBY GIVEN that the M 67
_____ lode mining claim has been located

by Cottonwood Gold Company whose current mailing
address is 1508 Gentry Way Reno, NV 89502

BLM
Date
Stamp

RECEIVED
2017 JAN -5 A 11:31
PHOENIX, ARIZONA

The general course of this claim is East - West and it is situated in Mohave
County, Arizona. This claim is 600 feet in length and 1500 feet in width.

20 Total Claim Acreage. This claim runs from the location monument on which this location notice
is posted on the centerline of the claim approximately 20 feet in a E direction to the E
end line and 1480 feet in a W direction to the W end line. This claim is marked by six
monuments, one at each corner and one at the center of each end line of the claim.

The location monument on which this notice is posted is situated within Section 29, Township 25
N, Range 21 W, Gila Salt River Base and Meridian, Arizona and this claim encompasses portions
of the following quarter section(s), section(s), Township(s) and Range(s) SW, SE S29 T25N
R21W

Gila Salt River Base and Meridian, Arizona.

The locality of this claim with reference to some natural object or permanent monument and additional information
(if any) concerning its locality are as follows: 1.358 W 3,925 S From NE cor S29
to location monument

_____ The above information is shown on the attached map.
DATED AND POSTED on the ground this 18 day of October, 2016.

☐ LOCATOR(s) ☒ AGENT

Print Name(s) Stuart Burgess

Signature(s) _____

Form MCF100
Revised July 2014

This form is available from the Arizona Geological Survey and may be reproduced.

Alt Oct 14 08 25

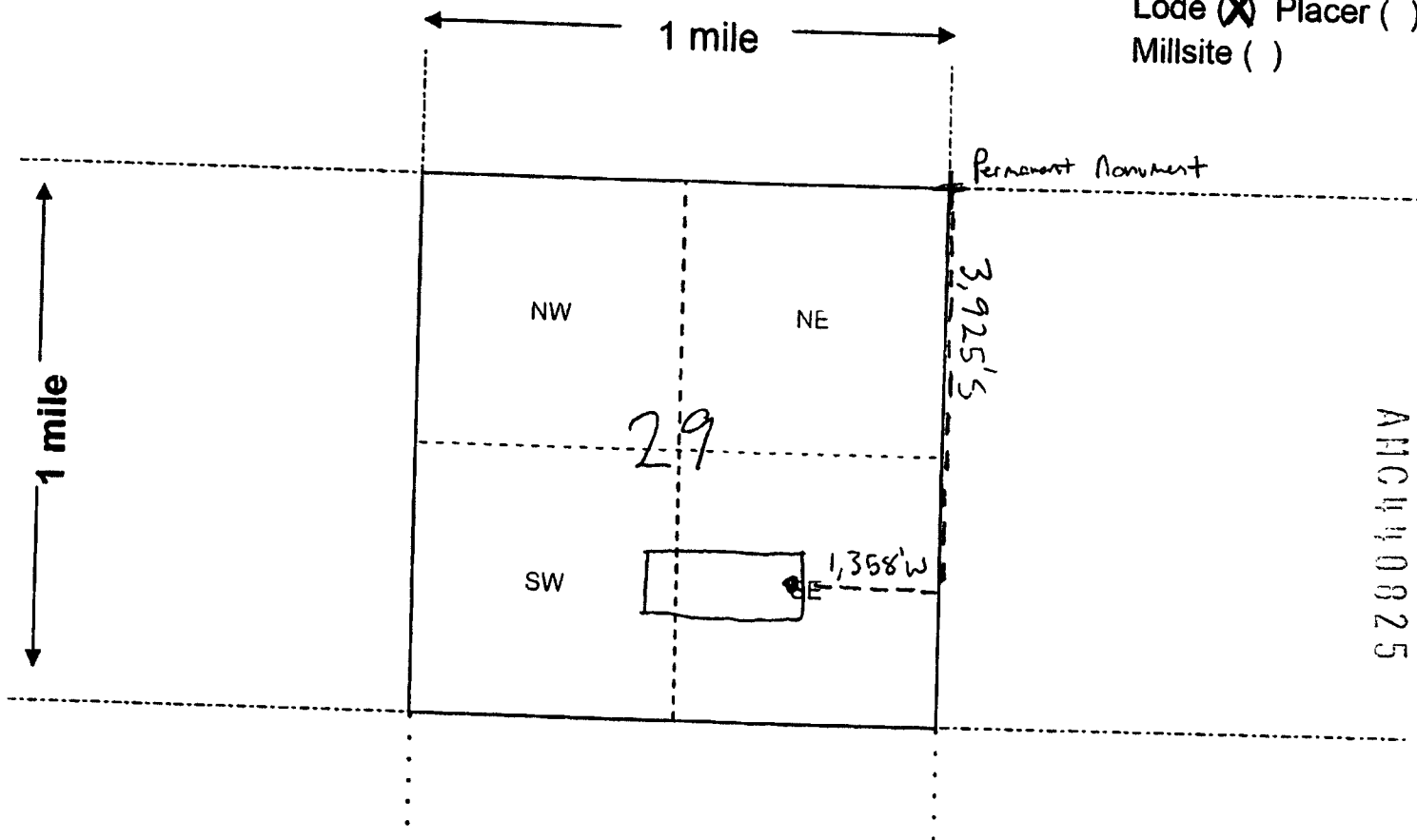
PHOENIX, ARIZONA

2017 JAN -5 A 11:31

RECEIVED

MINING CLAIM MAP

Lode ☒ Placer ()
Millsite ()



AH0440825

Scale: 1" = 2000 feet



1. The above map depicts the M 67 mining claim, which is located in Section (s) 29, Township 25 N, Range 21 W, Gila and Salt River Base and Meridian, Mohave County, Arizona. Total claim acreage is 20
2. The type of corner and location monuments used are as follows: 2"X 2"X 48" Wood Posts with Metal Tags
3. The bearings and distances in degrees and feet between claim corners and to a public land survey monument are as depicted on the map.
4. If the claim is a placer or millsite claim with exterior limits conforming to legal subdivisions of the public survey, provide a legal description of the claim _____

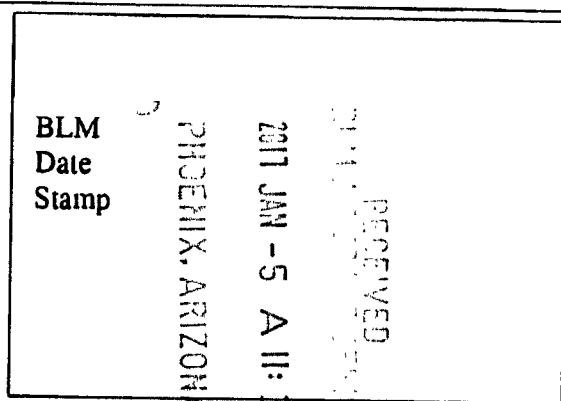
Form MCF100a
Revised July 2014

This form is available from the Arizona Geology Survey and may be reproduced.

LOCATION NOTICE FOR LOPE MINING CLAIM

☐ Amendment BLM Serial # _____

NOTICE IS HEREBY GIVEN that the M 68
_____ lode mining claim has been located
by Cottonwood Gold Company whose current mailing
address is 1508 Gentry Way Reno, NV 89502



The general course of this claim is East - West and it is situated in Mohave
County, Arizona. This claim is 600 feet in length and 1500 feet in width.

20 Total Claim Acreage. This claim runs from the location monument on which this location notice
is posted on the centerline of the claim approximately 20 feet in a W direction to the W
end line and 1480 feet in a E direction to the E end line. This claim is marked by six
monuments, one at each corner and one at the center of each end line of the claim.

The location monument on which this notice is posted is situated within Section 29, Township 25
N, Range 21 W, Gila Salt River Base and Meridian, Arizona and this claim encompasses portions
of the following quarter section(s), section(s), Township(s) and Range(s) SE S29 & SW S28
T25N R21W

Gila Salt River Base and Meridian, Arizona.

The locality of this claim with reference to some natural object or permanent monument and additional information
(if any) concerning its locality are as follows: 1.38W 3.925S from NE cor S29
to location monument.

_____ The above information is shown on the attached map.

DATED AND POSTED on the ground this 18 day of October, 2016.

☐ LOCATOR(s) ☒ AGENT

Print Name(s) Stuart Burgess

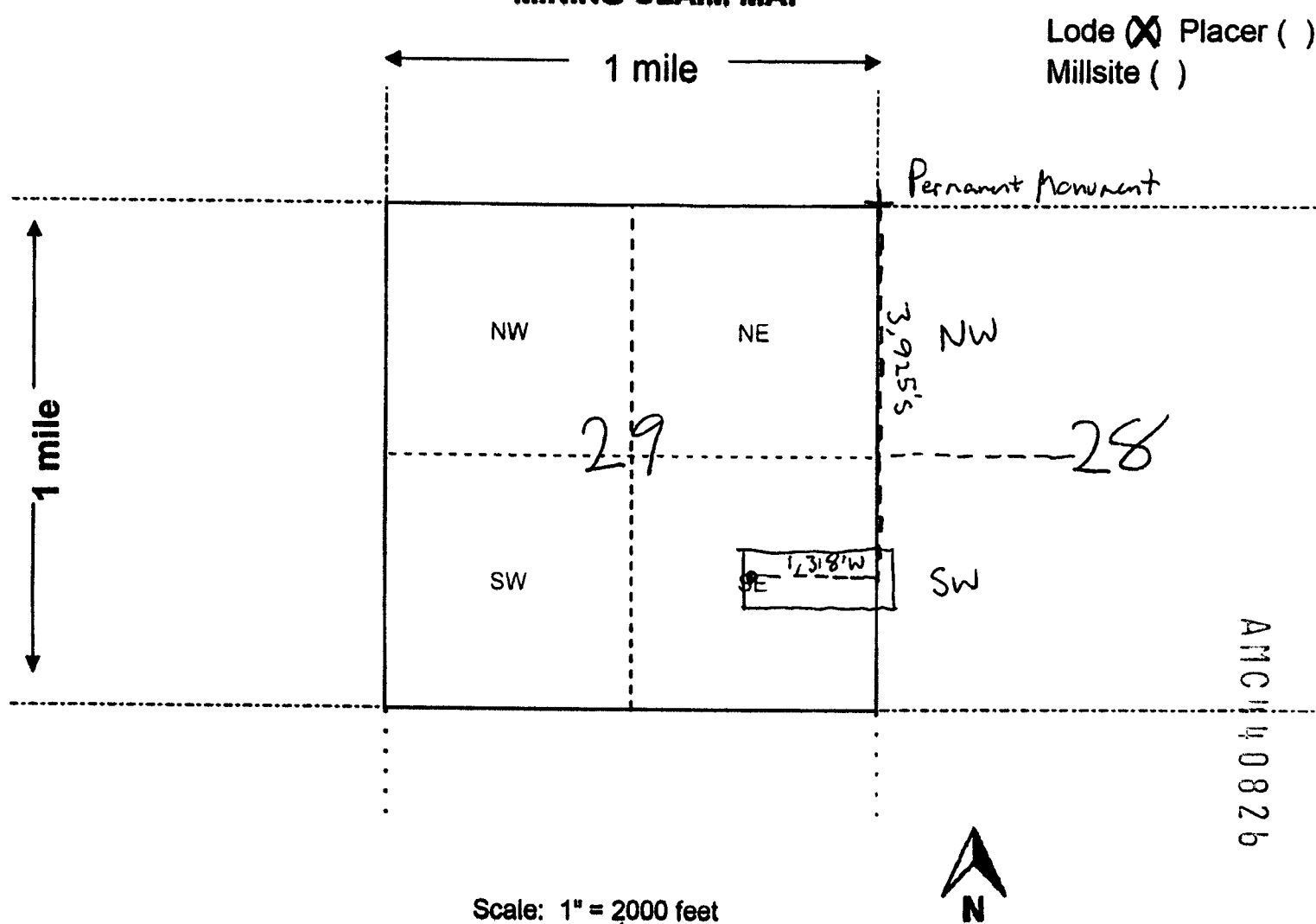
Signature(s) [Signature]

Form MCF100
Revised July 2014

This form is available from the Arizona Geological Survey and may be reproduced.

RECEIVED
CLERK OF SUPERIOR COURT
2017 JAN -5 A 11:31
PHOENIX, ARIZONA

MINING CLAIM MAP



Scale: 1" = 2000 feet

1. The above map depicts the M 68 mining claim, which is located in Section (s) 28, 29, Township 25 N, Range 21 W, Gila and Salt River Base and Meridian, Mohave County, Arizona. Total claim acreage is 20
2. The type of corner and location monuments used are as follows: 2"X 2"X 48" Wood Posts with Metal Tags
3. The bearings and distances in degrees and feet between claim corners and to a public land survey monument are as depicted on the map.
4. If the claim is a placer or millsite claim with exterior limits conforming to legal subdivisions of the public survey, provide a legal description of the claim _____

Form MCF100a
Revised July 2014

This form is available from the Arizona Geology Survey and may be reproduced.

LOCATION NOTICE FOR LODE MINING CLAIM

☐ Amendment BLM Serial # _____

NOTICE IS HEREBY GIVEN that the M 69
_____ lode mining claim has been located
by Cottonwood Gold Company whose current mailing
address is 1508 Gentry Way Reno, NV 89502

BLM
Date
Stamp

RECEIVED
BLM FIELD OFFICE
2017 JAN -5 A 11:31
PHOENIX, ARIZONA

The general course of this claim is East - West and it is situated in Mohave
County, Arizona. This claim is 600 feet in length and 1500 feet in width.

20 Total Claim Acreage. This claim runs from the location monument on which this location notice
is posted on the centerline of the claim approximately 20 feet in a E direction to the E
end line and 1480 feet in a W direction to the W end line. This claim is marked by six
monuments, one at each corner and one at the center of each end line of the claim.

The location monument on which this notice is posted is situated within Section 28, Township 25
N, Range 21 W, Gila Salt River Base and Meridian, Arizona and this claim encompasses portions
of the following quarter section(s), section(s), Township(s) and Range(s) SW S28 T25N R21W

Gila Salt River Base and Meridian, Arizona.

The locality of this claim with reference to some natural object or permanent monument and additional information
(if any) concerning its locality are as follows: 1,651 E 3,923 S from NW cor S28
to location monument

The above information is shown on the attached map.

DATED AND POSTED on the ground this 18 day of October, 2016.

☐ LOCATOR(s) ☒ AGENT

Print Name(s) Stuart Burgess

Signature(s) _____

Form MCF100
Revised July 2014

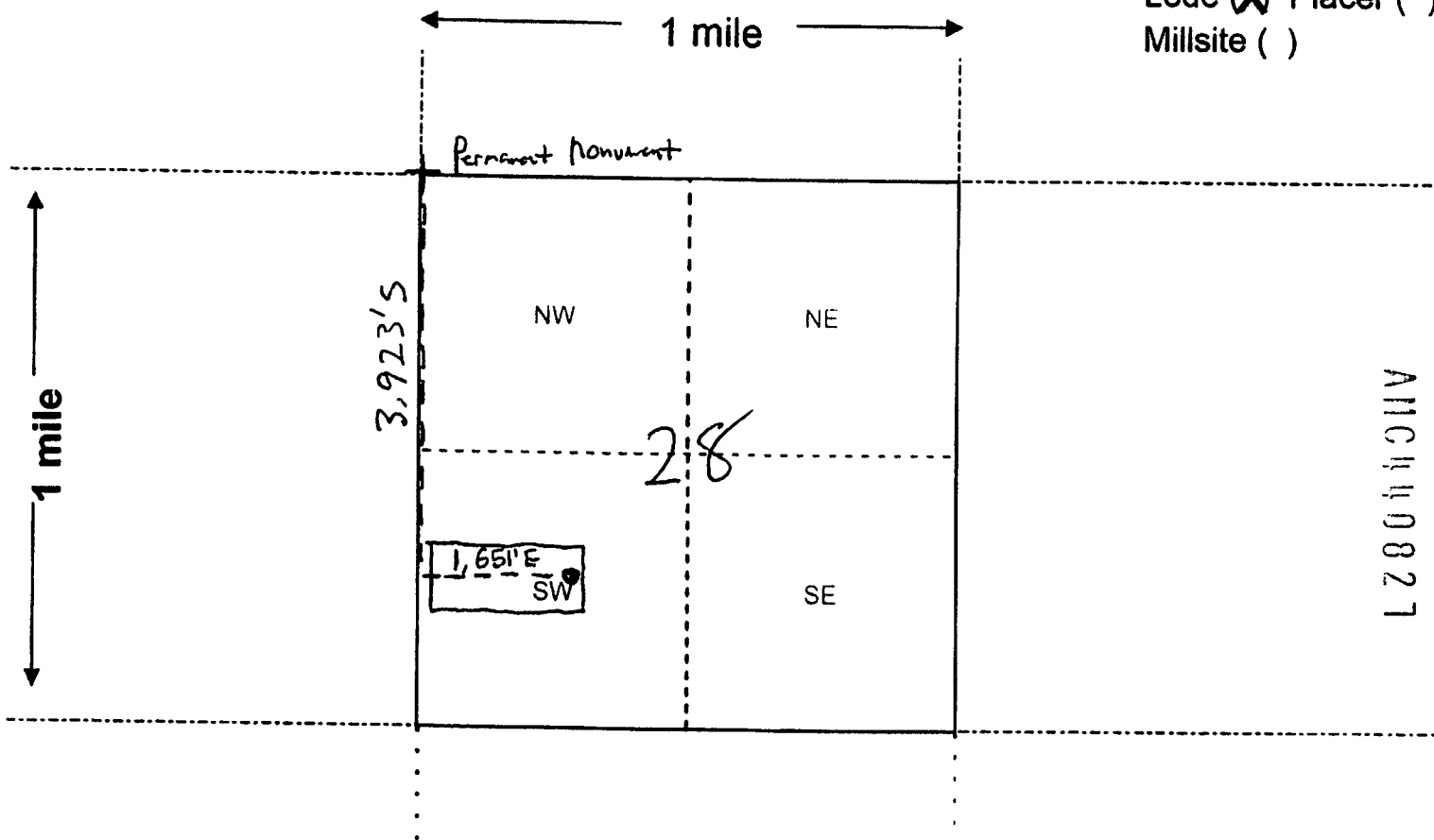
This form is available from the Arizona Geological Survey and may be reproduced.

APR 14 2017 10:08:27

RECEIVED
2017 JAN -5 A 11:32
PHOENIX, ARIZONA

MINING CLAIM MAP

Lode ☒ Placer ()
Millsite ()



Scale: 1" = 2000 feet



1. The above map depicts the M 69 mining claim, which is located in Section (s) 28, Township 25 N, Range 21 W, Gila and Salt River Base and Meridian, Mohave County, Arizona. Total claim acreage is 20

2. The type of corner and location monuments used are as follows: 2"X 2"X 48" Wood Posts with Metal Tags

3. The bearings and distances in degrees and feet between claim corners and to a public land survey monument are as depicted on the map.

4. If the claim is a placer or millsite claim with exterior limits conforming to legal subdivisions of the public survey, provide a legal description of the claim _____

Form MCF100a
Revised July 2014

This form is available from the Arizona Geology Survey and may be reproduced.

LOCATION NOTICE FOR LODE MINING CLAIM

☐ Amendment BLM Serial # _____

NOTICE IS HEREBY GIVEN that the M 70
_____ lode mining claim has been located

by Cottonwood Gold Company whose current mailing
address is 1508 Gentry Way Reno, NV 89502

BLM
Date
Stamp

PHOENIX, ARIZONA

2017 JAN -5 A 11:32

RECEIVED
BLM PHOENIX

The general course of this claim is East - West and it is situated in Mohave
County, Arizona. This claim is 600 feet in length and 1500 feet in width.

20 Total Claim Acreage. This claim runs from the location monument on which this location notice
is posted on the centerline of the claim approximately 20 feet in a W direction to the W
end line and 1480 feet in a E direction to the E end line. This claim is marked by six
monuments, one at each corner and one at the center of each end line of the claim.

The location monument on which this notice is posted is situated within Section _____, Township 25
N, Range 21 W, Gila Salt River Base and Meridian, Arizona and this claim encompasses portions
of the following quarter section(s), section(s), Township(s) and Range(s) SW, SE S28 T25N
R21W

Gila Salt River Base and Meridian, Arizona.

The locality of this claim with reference to some natural object or permanent monument and additional information
(if any) concerning its locality are as follows: Sta 1,692 E 3923 S From NW cor S28
to location monument.

The above information is shown on the attached map.

DATED AND POSTED on the ground this 18 day of October, 2016.

☐ LOCATOR(s) ☒ AGENT

Print Name(s) Stuart Burgess

Signature(s) _____

Form MCF100
Revised July 2014

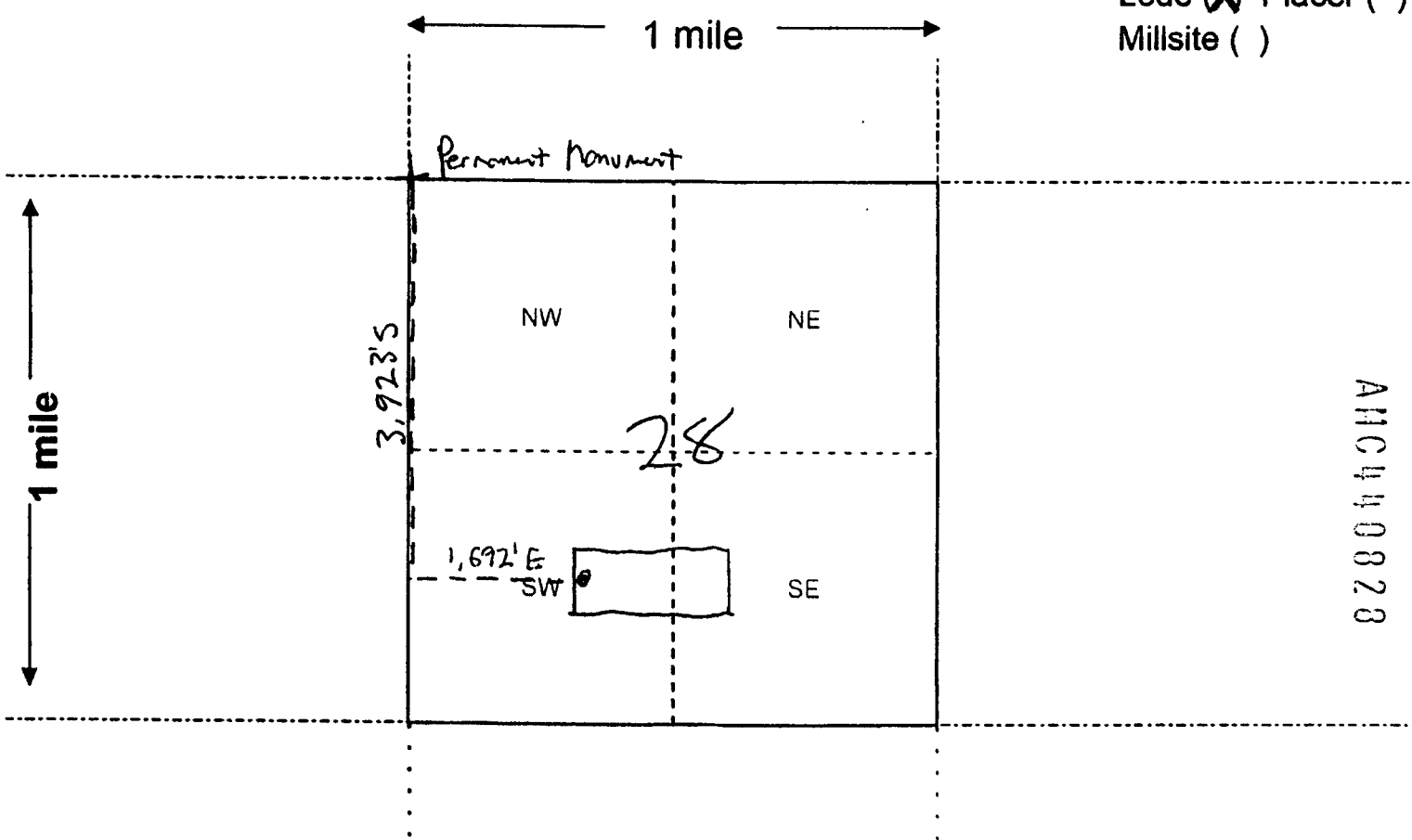
This form is available from the Arizona Geological Survey and may be reproduced.

ATTACHED
440828

RECEIVED
2017 JAN -5 A 11:32
PHOENIX, ARIZONA

MINING CLAIM MAP

Lode (X) Placer ()
Millsite ()



AHC440828

Scale: 1" = 2000 feet



1. The above map depicts the M 70 mining claim, which is located in Section (s) 28, Township 25 N, Range 21 W, Gila and Salt River Base and Meridian, Mohave County, Arizona. Total claim acreage is 20
2. The type of corner and location monuments used are as follows: 2"X 2"X 48" Wood Posts with Metal Tags
3. The bearings and distances in degrees and feet between claim corners and to a public land survey monument are as depicted on the map.
4. If the claim is a placer or millsite claim with exterior limits conforming to legal subdivisions of the public survey, provide a legal description of the claim _____

Form MCF100a
Revised July 2014

This form is available from the Arizona Geology Survey and may be reproduced.

LOCATION NOTICE FOR LODE MINING CLAIM

☐ Amendment BLM Serial # _____

NOTICE IS HEREBY GIVEN that the M 71
_____ lode mining claim has been located
by Cottonwood Gold Company whose current mailing
address is 1508 Gentry Way Reno, NV 89502

BLM
Date
Stamp

RECEIVED
BLM AZ STATE OFFICE
2017 JAN - 5 A 11:32
PHOENIX, ARIZONA

The general course of this claim is East - West and it is situated in Mohave
County, Arizona. This claim is 600 feet in length and 1500 feet in width.

20 Total Claim Acreage. This claim runs from the location monument on which this location notice
is posted on the centerline of the claim approximately 20 feet in a E direction to the E
end line and 1480 feet in a W direction to the W end line. This claim is marked by six
monuments, one at each corner and one at the center of each end line of the claim.

The location monument on which this notice is posted is situated within Section 28, Township 25
N, Range 21 W, Gila Salt River Base and Meridian, Arizona and this claim encompasses portions
of the following quarter section(s), section(s), Township(s) and Range(s) SE S28 T25N R21W

Gila Salt River Base and Meridian, Arizona.

The locality of this claim with reference to some natural object or permanent monument and additional information
(if any) concerning its locality are as follows: 4,661 E 3,919 S from NW cor S28
to locator monument

The above information is shown on the attached map

DATED AND POSTED on the ground this 18 day of October, 2016.

☐ LOCATOR(s) ☒ AGENT

Print Name(s) Stuart Burgess

Signature(s) [Signature]

Form MCF100
Revised July 2014

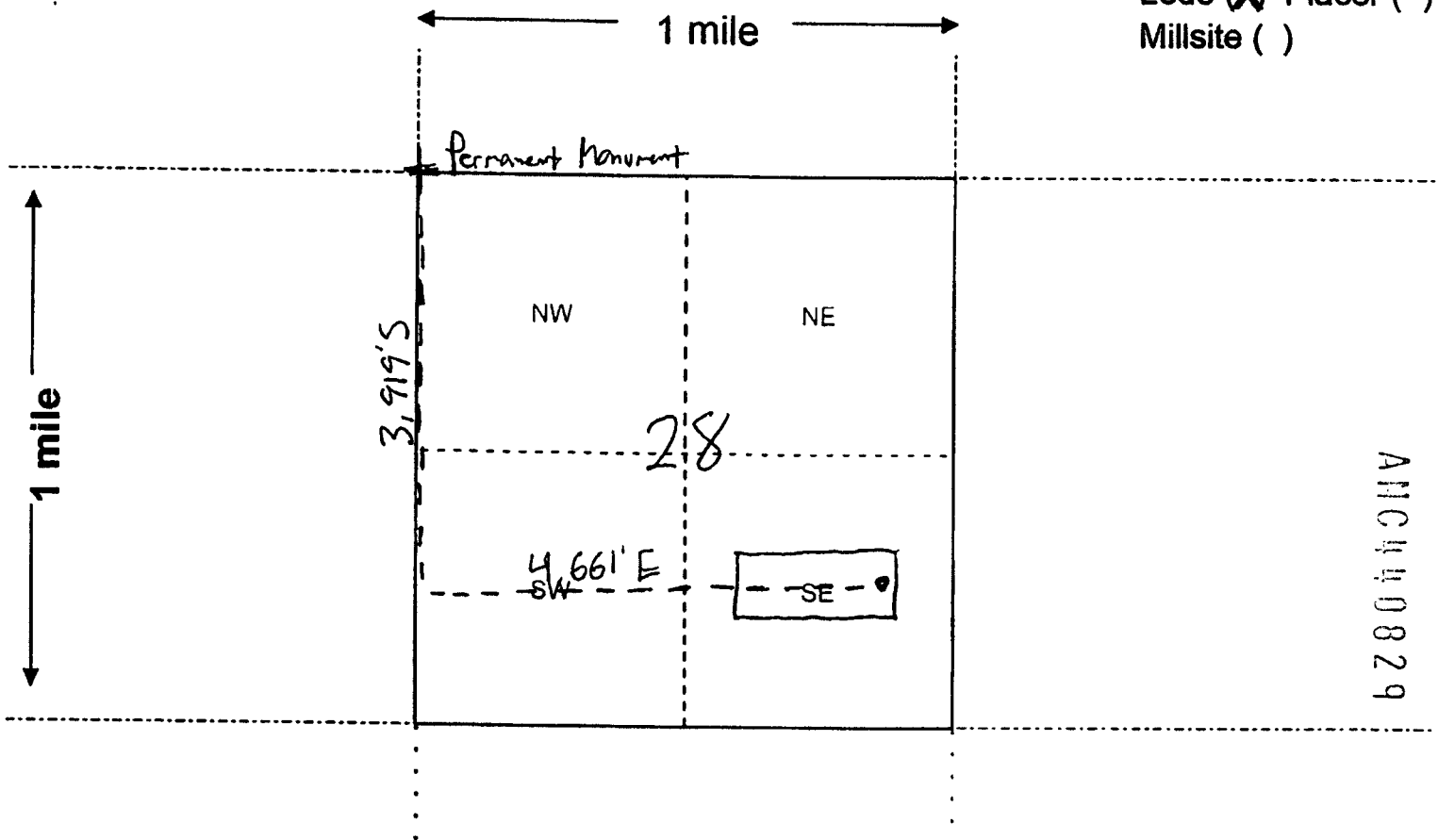
This form is available from the Arizona Geological Survey and may be reproduced.

AM16440829

RECEIVED
2011 JAN - 5 A 11:32
PHOENIX, ARIZONA

MINING CLAIM MAP

Lode ☒ Placer ()
Millsite ()



Scale: 1" = 2000 feet

1. The above map depicts the M 71 mining claim, which is located in Section (s) 28, Township 25 N, Range 21 W, Gila and Salt River Base and Meridian, Mohave County, Arizona. Total claim acreage is 20

2. The type of corner and location monuments used are as follows: 2"X 2"X 48" Wood Posts with Metal Tags

3. The bearings and distances in degrees and feet between claim corners and to a public land survey monument are as depicted on the map.

4. If the claim is a placer or millsite claim with exterior limits conforming to legal subdivisions of the public survey, provide a legal description of the claim _____

Form MCF100a
Revised July 2014

This form is available from the Arizona Geology Survey and may be reproduced.

LOCATION NOTICE FOR LODE MINING CLAIM

☐ Amendment BLM Serial # _____

NOTICE IS HEREBY GIVEN that the M 72
_____ lode mining claim has been located

by Cottonwood Gold Company whose current mailing
address is 1508 Gentry Way Reno, NV 89502

RECEIVED
2016 JAN -5 A 11:32
PHOENIX, ARIZONA
BLM Date Stamp

The general course of this claim is East - West and it is situated in Mohave
County, Arizona. This claim is 600 feet in length and 1500 feet in width.

20 Total Claim Acreage. This claim runs from the location monument on which this location notice
is posted on the centerline of the claim approximately 20 feet in a W direction to the W
end line and 1480 feet in a E direction to the E end line. This claim is marked by six
monuments, one at each corner and one at the center of each end line of the claim.

The location monument on which this notice is posted is situated within Section 28, Township 25
N, Range 21 W, Gila Salt River Base and Meridian, Arizona and this claim encompasses portions
of the following quarter section(s), section(s), Township(s) and Range(s) SE S28; SW S27
T25N R21W

Gila Salt River Base and Meridian, Arizona.

The locality of this claim with reference to some natural object or permanent monument and additional information
(if any) concerning its locality are as follows: 4,701 E 3,919 S from NW cor S28
to location monument

_____ The above information is shown on the attached map

DATED AND POSTED on the ground this 18 day of October, 2016

☐ LOCATOR(s) ☒ AGENT

Print Name(s) Stuart Burgess

Signature(s) [Signature]

ARIZONA
1104110830

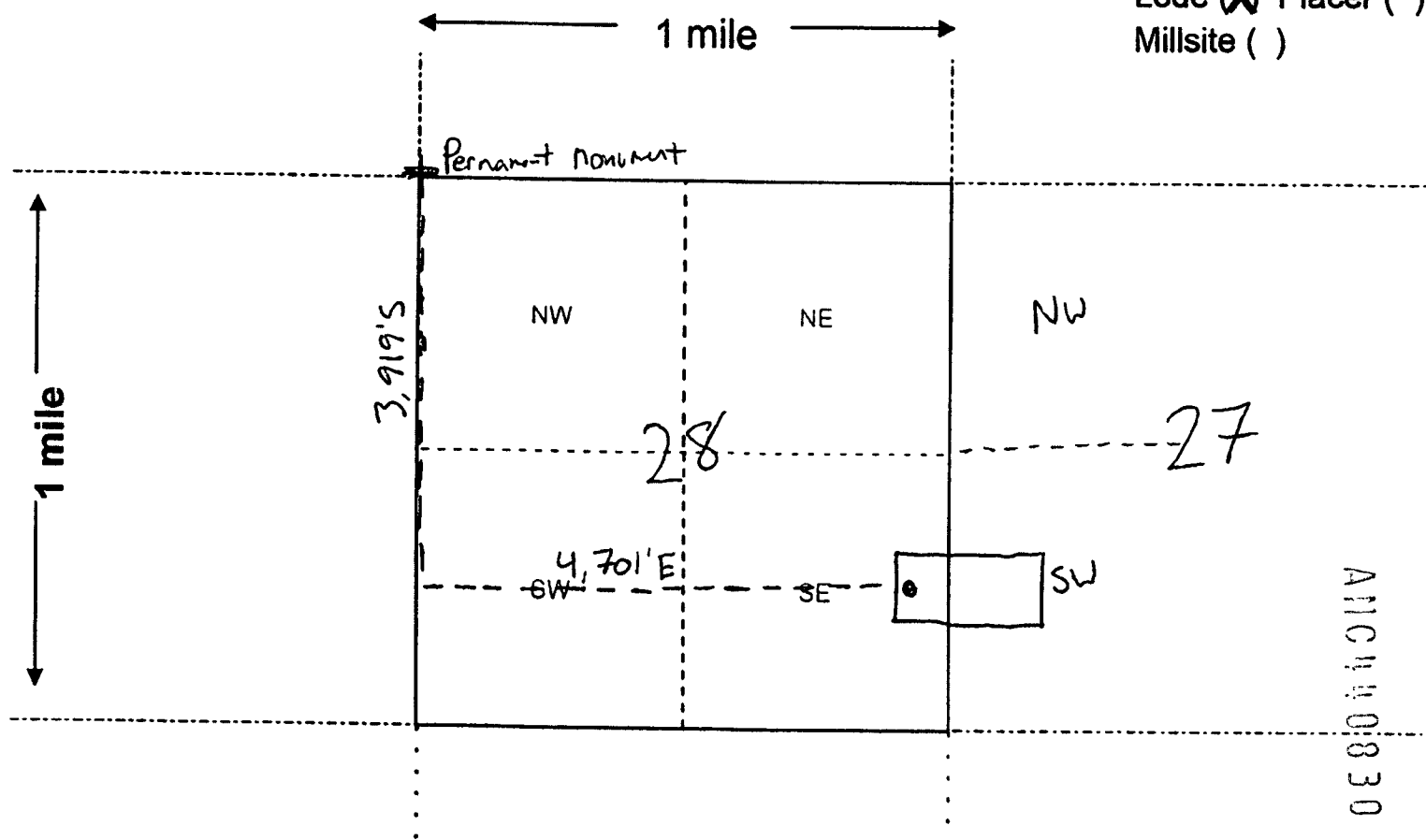
PHOENIX, ARIZONA

2017 JAN -5 A 11:32

RECEIVED

MINING CLAIM MAP

Lode ☒ Placer ()
Millsite ()



AN10440830

Scale: 1" = 2000 feet

1. The above map depicts the M 72 mining claim, which is located in Section (s) 27, 28, Township 25 N, Range 21 W, Gila and Salt River Base and Meridian, Mohave County, Arizona. Total claim acreage is 20

2. The type of corner and location monuments used are as follows: 2"X 2"X 48" Wood Posts with Metal Tags

3. The bearings and distances in degrees and feet between claim corners and to a public land survey monument are as depicted on the map.

4. If the claim is a placer or millsite claim with exterior limits conforming to legal subdivisions of the public survey, provide a legal description of the claim

Form MCF100a
Revised July 2014

This form is available from the Arizona Geology Survey and may be reproduced.

LOCATION NOTICE FOR LODE MINING CLAIM

☐ Amendment BLM Serial # _____

NOTICE IS HEREBY GIVEN that the M 73
_____ lode mining claim has been located

by Cottonwood Gold Company whose current mailing
address is 1508 Gentry Way Reno, NV 89502

RECEIVED BLM 2017 JAN -5 A 11:32 PHOENIX, ARIZONA	BLM Date Stamp
--	----------------------

The general course of this claim is East - West and it is situated in Mohave
County, Arizona. This claim is 600 feet in length and 1500 feet in width.

20 Total Claim Acreage. This claim runs from the location monument on which this location notice
is posted on the centerline of the claim approximately 20 feet in a W direction to the W
end line and 1480 feet in a E direction to the E end line. This claim is marked by six
monuments, one at each corner and one at the center of each end line of the claim.

The location monument on which this notice is posted is situated within Section 29, Township 25
N, Range 21 W, Gila Salt River Base and Meridian, Arizona and this claim encompasses portions
of the following quarter section(s), section(s), Township(s) and Range(s) SW 829 T25N R21W

Gila Salt River Base and Meridian, Arizona.

The locality of this claim with reference to some natural object or permanent monument and additional information
(if any) concerning its locality are as follows: 4,328W 4,524 S from NE cor 829
to location monument.

The above information is shown on the attached map.

DATED AND POSTED on the ground this 18 day of October, 2016.

☐ LOCATOR(s) ☒ AGENT

Print Name(s) Stuart Burgess

Signature(s) _____

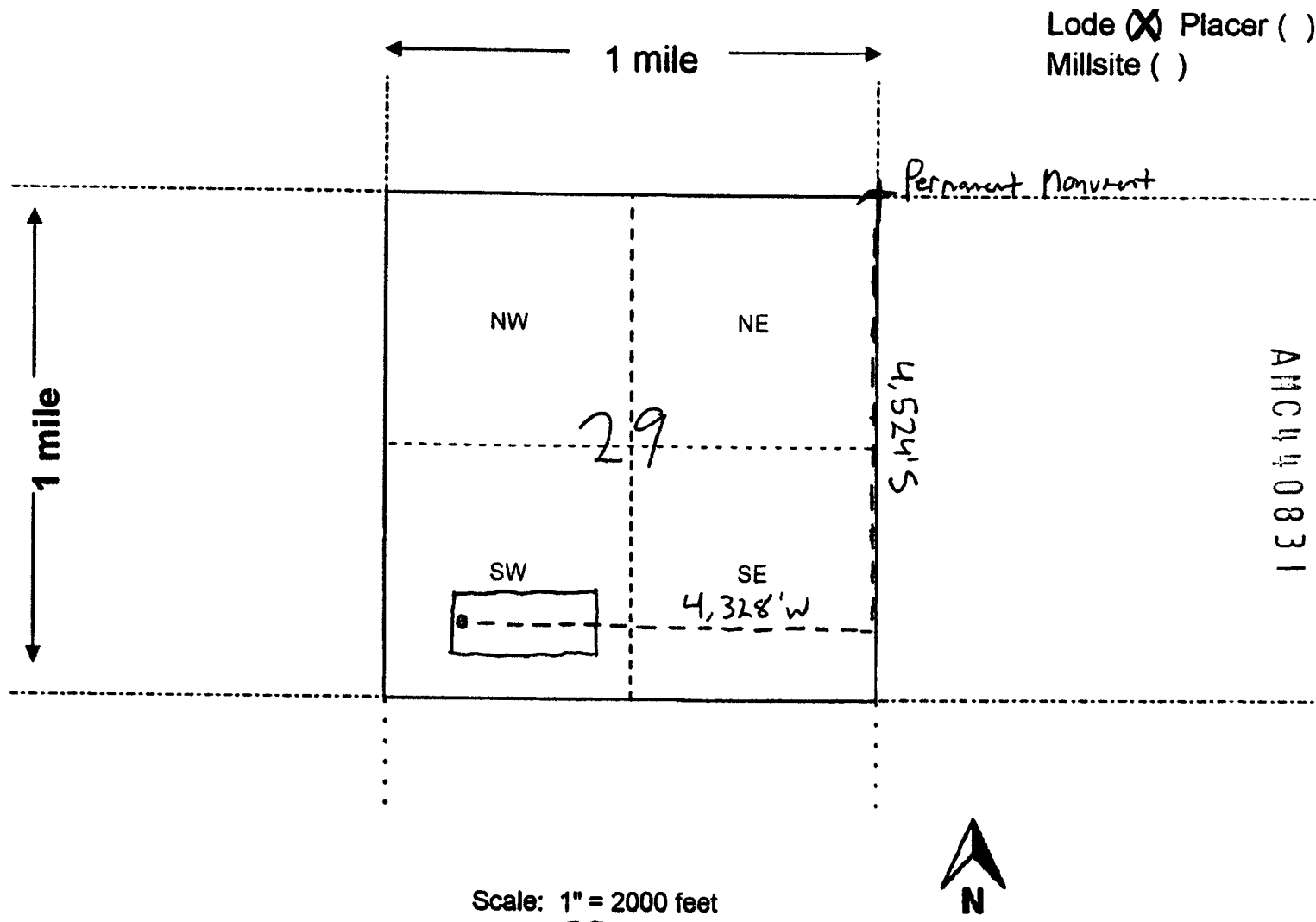
Form MCF100
Revised July 2014

This form is available from the Arizona Geological Survey and may be reproduced.

AC 44083

RECEIVED
CLM. 17
2011 JAN -5 A 11:32
PHOENIX, ARIZONA

MINING CLAIM MAP



AHC 440831

- The above map depicts the M 73 mining claim, which is located in Section (s) 29, Township 25 N, Range 21 W, Gila and Salt River Base and Meridian, Mohave County, Arizona. Total claim acreage is 20
- The type of corner and location monuments used are as follows: 2"X 2"X 48" Wood Posts with Metal Tags
- The bearings and distances in degrees and feet between claim corners and to a public land survey monument are as depicted on the map.
- If the claim is a placer or millsite claim with exterior limits conforming to legal subdivisions of the public survey, provide a legal description of the claim _____

LOCATION NOTICE FOR LODE MINING CLAIM

☐ Amendment BLM Serial # _____

NOTICE IS HEREBY GIVEN that the M 74
_____ lode mining claim has been located

by Cottonwood Gold Company whose current mailing
address is 1508 Gentry Way Reno, NV 89502

BLM
Date
Stamp

RECEIVED
BLM
2017 JAN -5 A 11:32
PHOENIX, ARIZONA

The general course of this claim is East - West and it is situated in Mohave
County, Arizona. This claim is 600 feet in length and 1500 feet in width.

20 Total Claim Acreage. This claim runs from the location monument on which this location notice
is posted on the centerline of the claim approximately 20 feet in a E direction to the G
end line and 1480 feet in a W direction to the W end line. This claim is marked by six
monuments, one at each corner and one at the center of each end line of the claim.

The location monument on which this notice is posted is situated within Section 29, Township 25
N, Range 21 W, Gila Salt River Base and Meridian, Arizona and this claim encompasses portions
of the following quarter section(s), section(s), Township(s) and Range(s) SW SE S29 T25N
R21W

Gila Salt River Base and Meridian, Arizona.

The locality of this claim with reference to some natural object or permanent monument and additional information
(if any) concerning its locality are as follows: 1.359W 4.524 S from NE cor S29
to location monument.

The above information is shown on the attached map.

DATED AND POSTED on the ground this 18 day of October, 2016.

☐ LOCATOR(s) ☒ AGENT

Print Name(s) Stuart Burgess

Signature(s) _____

Form MCF100
Revised July 2014

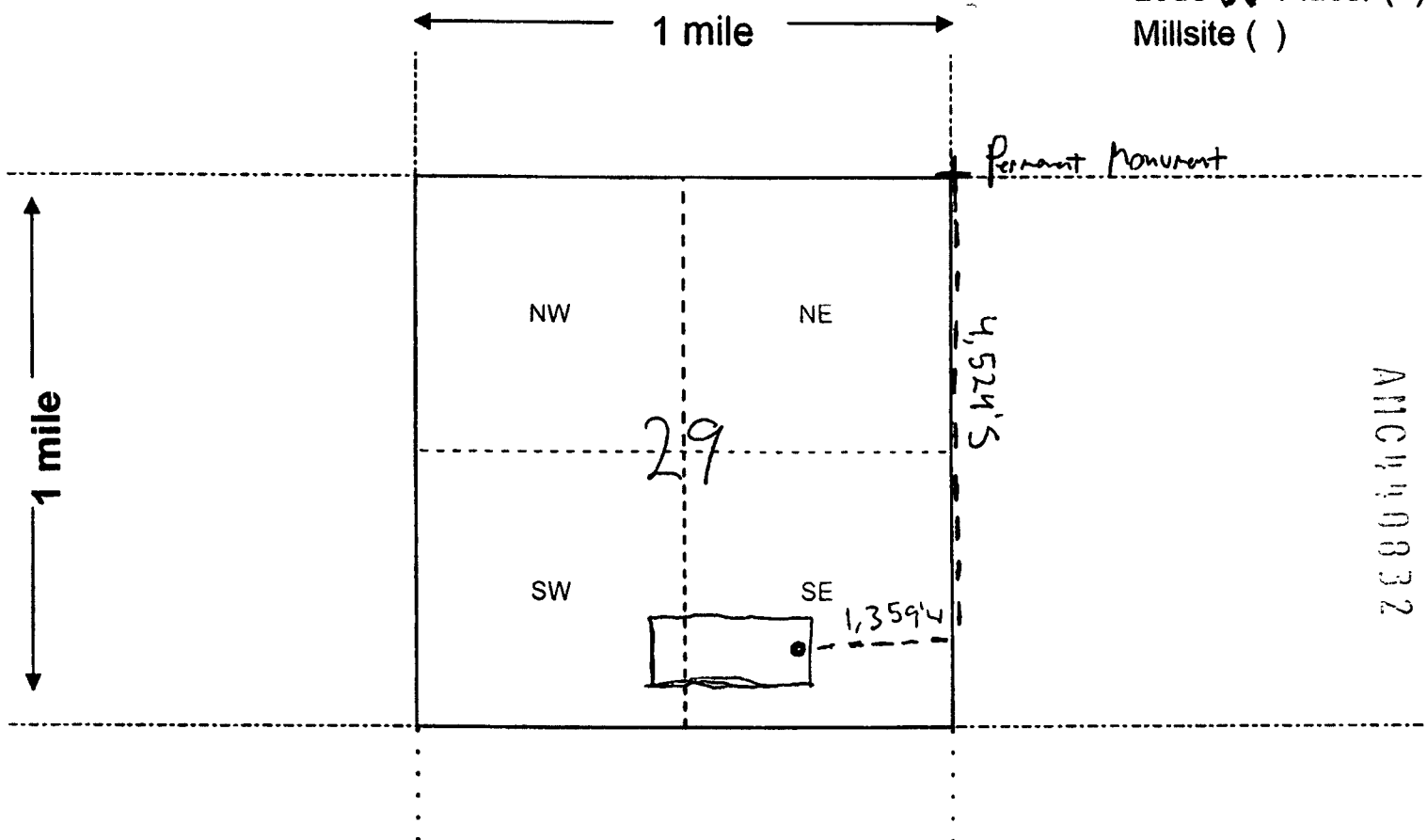
This form is available from the Arizona Geological Survey and may be reproduced.

AMC 14 0832

RECEIVED
2017 JAN -5 A 11:32
PHOENIX, ARIZONA

MINING CLAIM MAP

Lode ☒ Placer ()
Millsite ()



AMC 490832

Scale: 1" = 2000 feet



1. The above map depicts the M 74 mining claim, which is located in Section (s) 29, Township 25 N, Range 21 W, Gila and Salt River Base and Meridian, Mohave County, Arizona. Total claim acreage is 20
2. The type of corner and location monuments used are as follows: 2"X 2"X 48" Wood Posts with Metal Tags
3. The bearings and distances in degrees and feet between claim corners and to a public land survey monument are as depicted on the map.
4. If the claim is a placer or millsite claim with exterior limits conforming to legal subdivisions of the public survey, provide a legal description of the claim _____

Form MCF100a
Revised July 2014

This form is available from the Arizona Geology Survey and may be reproduced

LOCATION NOTICE FOR LOPE MINING CLAIM

☐ Amendment BLM Serial # _____

NOTICE IS HEREBY GIVEN that the M 75
_____ lode mining claim has been located
by Cottonwood Gold Company whose current mailing
address is 1508 Gentry Way Reno, NV 89502

BLM
Date
Stamp

RECEIVED
2017 JAN -5 A 11:33
PHOENIX, ARIZONA

The general course of this claim is East - West and it is situated in Mohave
County, Arizona. This claim is 600 feet in length and 1500 feet in width.

20 Total Claim Acreage. This claim runs from the location monument on which this location notice
is posted on the centerline of the claim approximately 20 feet in a W direction to the W
end line and 1480 feet in a E direction to the E end line. This claim is marked by six
monuments, one at each corner and one at the center of each end line of the claim.

The location monument on which this notice is posted is situated within Section 29, Township 25
N, Range 21 W, Gila Salt River Base and Meridian, Arizona and this claim encompasses portions
of the following quarter section(s), section(s), Township(s) and Range(s) SE 329 & SW 328
T25N R21W

Gila Salt River Base and Meridian, Arizona.

The locality of this claim with reference to some natural object or permanent monument and additional information
(if any) concerning its locality are as follows: 1,319 W 4,524 S from NE cor S29
to location monument.

The above information is shown on the attached map

DATED AND POSTED on the ground this 18 day of October, 2016.

☐ LOCATOR(s) ☒ AGENT

Print Name(s) Stuart Burgess

Signature(s) _____

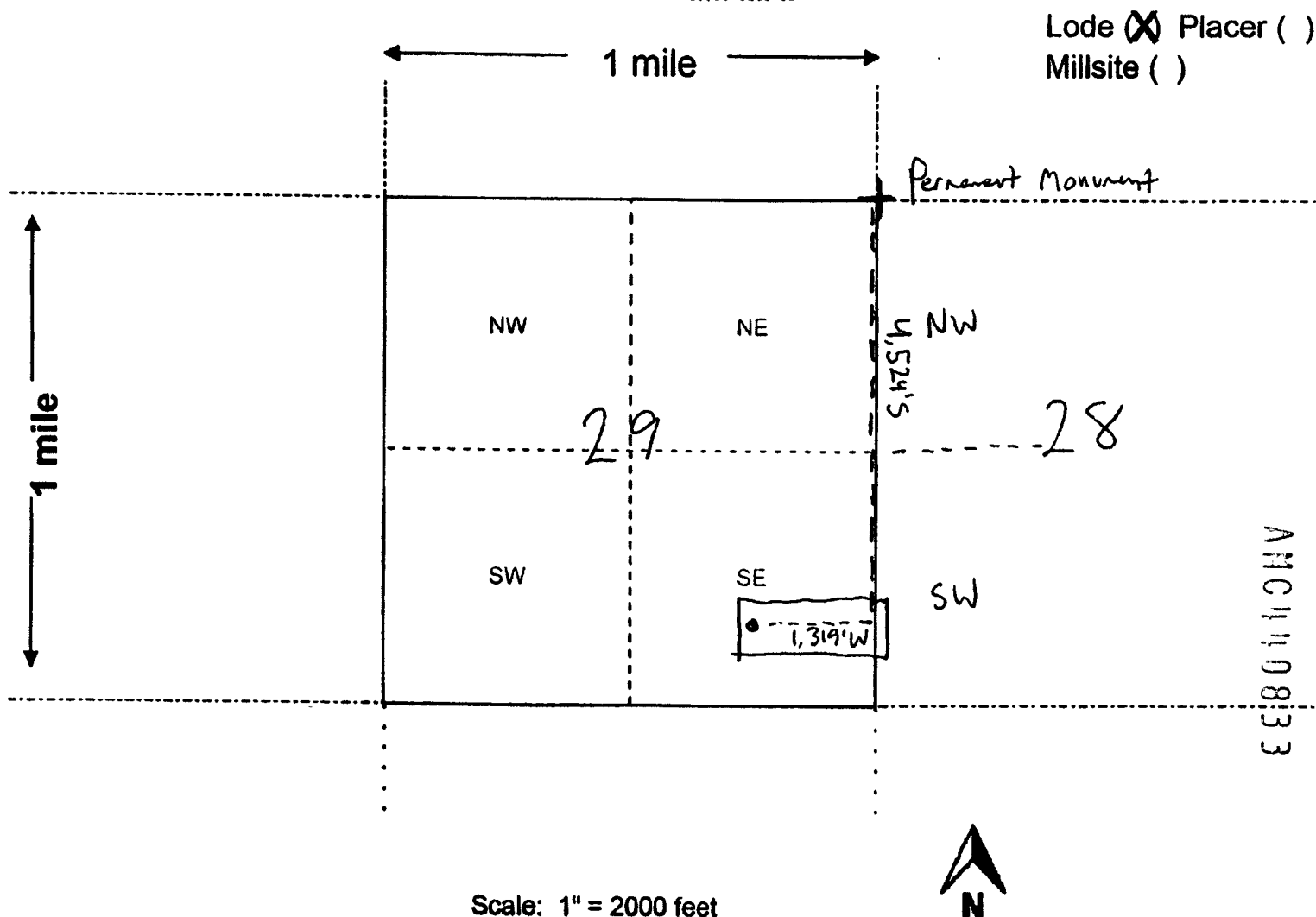
Form MCF100
Revised July 2014

This form is available from the Arizona Geological Survey and may be reproduced.

APR 11 2017

RECEIVED
2017 JAN -5 A 11:33
PHOENIX, ARIZONA

MINING CLAIM MAP



1. The above map depicts the M 75 mining claim, which is located in Section (s) 28, 29, Township 25 N, Range 21 W, Gila and Salt River Base and Meridian, Mohave County, Arizona. Total claim acreage is 20
2. The type of corner and location monuments used are as follows: 2"X 2"X 48" Wood Posts with Metal Tags
3. The bearings and distances in degrees and feet between claim corners and to a public land survey monument are as depicted on the map.
4. If the claim is a placer or millsite claim with exterior limits conforming to legal subdivisions of the public survey, provide a legal description of the claim _____

Form MCF100a
Revised July 2014

This form is available from the Arizona Geology Survey and may be reproduced.

LOCATION NOTICE FOR LODE MINING CLAIM

☐ Amendment BLM Serial # _____

NOTICE IS HEREBY GIVEN that the M 76
_____ lode mining claim has been located
by Cottonwood Gold Company whose current mailing
address is 1508 Gentry Way Reno, NV 89502

BLM
Date
Stamp

RECEIVED
BLM AZ STATE OFFICE
2017 JAN -5 A 11:33
PHOENIX, ARIZONA

The general course of this claim is East - West and it is situated in Mohave
County, Arizona. This claim is 600 feet in length and 1500 feet in width.

20 Total Claim Acreage. This claim runs from the location monument on which this location notice
is posted on the centerline of the claim approximately 20 feet in a E direction to the E
end line and 1480 feet in a W direction to the W end line. This claim is marked by six
monuments, one at each corner and one at the center of each end line of the claim.

The location monument on which this notice is posted is situated within Section 28, Township 25
N, Range 21 W, Gila Salt River Base and Meridian, Arizona and this claim encompasses portions
of the following quarter section(s), section(s), Township(s) and Range(s) SW S28 T25N R21W

Gila Salt River Base and Meridian, Arizona.

The locality of this claim with reference to some natural object or permanent monument and additional information
(if any) concerning its locality are as follows: 1.651 E 4,522 S from NW cor S 28
to location monument

The above information is shown on the attached map.

DATED AND POSTED on the ground this 18 day of October, 2016.

☐ LOCATOR(s) ☒ AGENT

Print Name(s) Stuart Burgess

Signature(s) [Signature]

Form MCF100
Revised July 2014

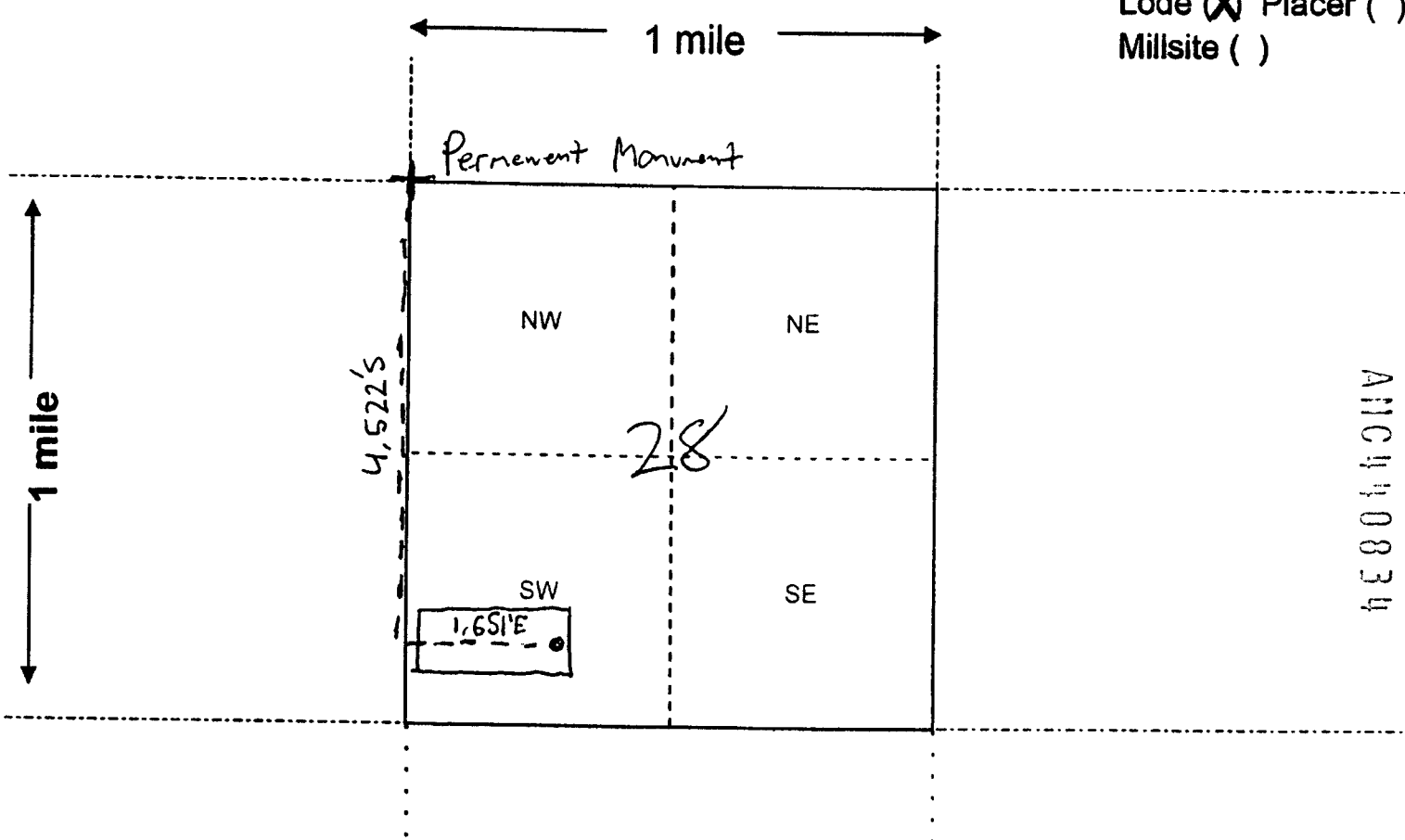
This form is available from the Arizona Geological Survey and may be reproduced.

ANC 40834

RECEIVED
2017 JAN -5 A 11:33
PHOENIX, ARIZONA

MINING CLAIM MAP

Lode ☒ Placer ()
Millsite ()



Scale: 1" = 2000 feet



1. The above map depicts the M 76 mining claim, which is located in Section (s) 28, Township 25 N, Range 21 W, Gila and Salt River Base and Meridian, Mohave County, Arizona. Total claim acreage is 20
2. The type of corner and location monuments used are as follows: 2"X 2"X 48" Wood Posts with Metal Tags
3. The bearings and distances in degrees and feet between claim corners and to a public land survey monument are as depicted on the map.
4. If the claim is a placer or millsite claim with exterior limits conforming to legal subdivisions of the public survey, provide a legal description of the claim _____

Form MCF100a
Revised July 2014

This form is available from the Arizona Geology Survey and may be reproduced.

LOCATION NOTICE FOR LODE MINING CLAIM

☐ Amendment BLM Serial # _____

NOTICE IS HEREBY GIVEN that the M 77
_____ lode mining claim has been located

by Cottonwood Gold Company whose current mailing
address is 1508 Gentry Way Reno, NV 89502

BLM
Date
Stamp

RECEIVED
BLM AZ STATE OFFICE
2017 JAN -5 A 11:33
PHOENIX, ARIZONA

The general course of this claim is East - West and it is situated in Mohave
County, Arizona. This claim is 600 feet in length and 1500 feet in width.

20 Total Claim Acreage. This claim runs from the location monument on which this location notice
is posted on the centerline of the claim approximately 20 feet in a W direction to the W
end line and 1480 feet in a E direction to the E end line. This claim is marked by six
monuments, one at each corner and one at the center of each end line of the claim.

The location monument on which this notice is posted is situated within Section 28, Township 25
N, Range 21 W, Gila Salt River Base and Meridian, Arizona and this claim encompasses portions
of the following quarter section(s), section(s), Township(s) and Range(s) SW, SE S28 T25N
R21W

Gila Salt River Base and Meridian, Arizona.

The locality of this claim with reference to some natural object or permanent monument and additional information
(if any) concerning its locality are as follows: 1.691 E 4,522 S from NW cor S28
to location monument

The above information is shown on the attached map.

DATED AND POSTED on the ground this 18 day of October, 2016.

☐ LOCATOR(s) ☒ AGENT

Print Name(s) Stuart Burgess

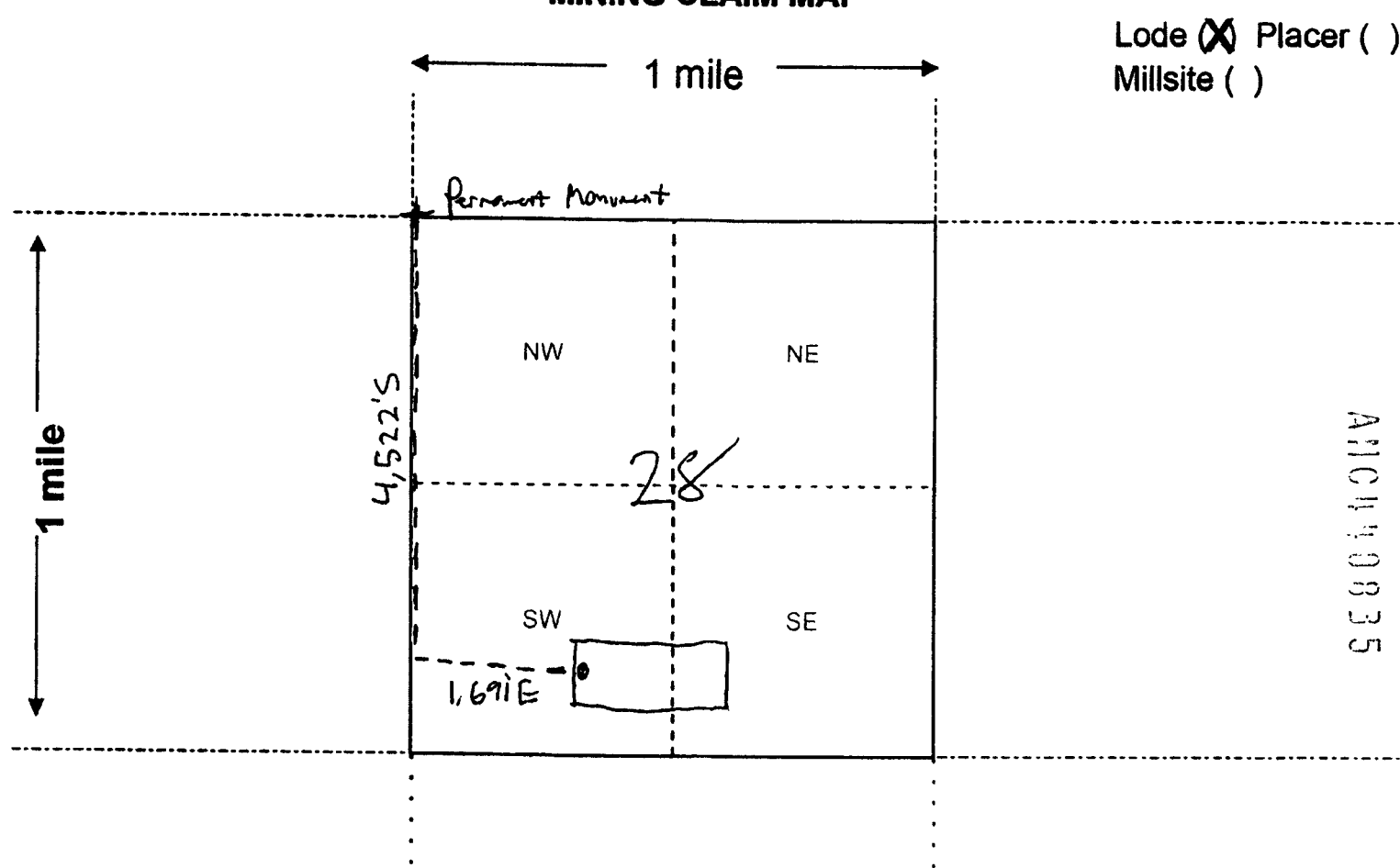
Signature(s) _____

Form MCF100
Revised July 2014

This form is available from the Arizona Geological Survey and may be reproduced

RECEIVED
2017 JUN -5 A 11:33
PHOENIX, ARIZONA

MINING CLAIM MAP



Lode ☒ Placer ()
Millsite ()

Scale: 1" = 2000 feet



- The above map depicts the M 77 mining claim, which is located in Section (s) 28, Township 25 N, Range 21 W, Gila and Salt River Base and Meridian, Mohave County, Arizona. Total claim acreage is 20
- The type of corner and location monuments used are as follows: 2"X 2"X 48" Wood Posts with Metal Tags
- The bearings and distances in degrees and feet between claim corners and to a public land survey monument are as depicted on the map.
- If the claim is a placer or millsite claim with exterior limits conforming to legal subdivisions of the public survey, provide a legal description of the claim _____

Form MCF100a
Revised July 2014

This form is available from the Arizona Geology Survey and may be reproduced.

LOCATION NOTICE FOR LODE MINING CLAIM

☐ Amendment BLM Serial # _____

NOTICE IS HEREBY GIVEN that the M 78
_____ lode mining claim has been located
by Cottonwood Gold Company whose current mailing
address is 1508 Gentry Way Reno, NV 89502

BLM
Date
Stamp

RECEIVED
BLM AZ STATE OFFICE
2017 JAN -5 A 11:33
PHOENIX, ARIZONA

The general course of this claim is East - West and it is situated in Mohave
County, Arizona. This claim is 600 feet in length and 1500 feet in width.

20 Total Claim Acreage. This claim runs from the location monument on which this location notice
is posted on the centerline of the claim approximately 20 feet in a E direction to the E
end line and 1480 feet in a W direction to the W end line. This claim is marked by six
monuments, one at each corner and one at the center of each end line of the claim.

The location monument on which this notice is posted is situated within Section 28, Township 25
N, Range 21 W, Gila Salt River Base and Meridian, Arizona and this claim encompasses portions
of the following quarter section(s), section(s), Township(s) and Range(s) SE S 28 T 25 N R 21 W

Gila Salt River Base and Meridian, Arizona.

The locality of this claim with reference to some natural object or permanent monument and additional information
(if any) concerning its locality are as follows: 4,660 E 4518 from NW cor S 28
to location monument

The above information is shown on the attached map.

DATED AND POSTED on the ground this 18 day of October, 2016.

☐ LOCATOR(s) ☒ AGENT

Print Name(s) Stuart Burgess

Signature(s) _____

Form MCF100
Revised July 2014

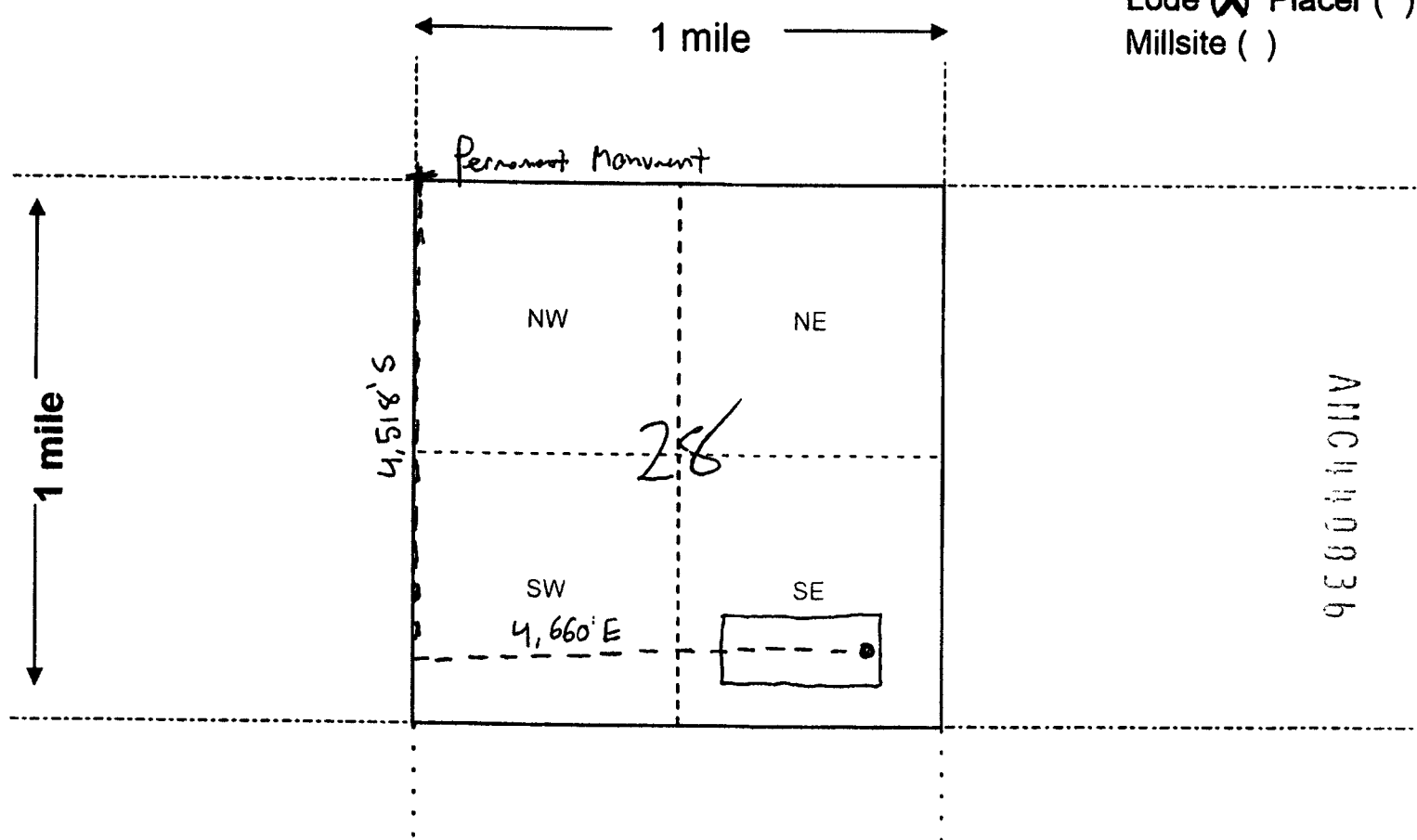
This form is available from the Arizona Geological Survey and may be reproduced.

AMC1410836

RECEIVED
2017 JAN -5 A 11:33
PHOENIX, ARIZONA

MINING CLAIM MAP

Lode ☒ Placer ()
Millsite ()



Scale: 1" = 2000 feet

1. The above map depicts the M 78 mining claim, which is located in Section (s) 28, Township 25 N, Range 21 W, Gila and Salt River Base and Meridian, Mohave County, Arizona. Total claim acreage is 20

2. The type of corner and location monuments used are as follows: 2"X 2"X 48" Wood Posts with Metal Tags

3. The bearings and distances in degrees and feet between claim corners and to a public land survey monument are as depicted on the map.

4. If the claim is a placer or millsite claim with exterior limits conforming to legal subdivisions of the public survey, provide a legal description of the claim _____

LOCATION NOTICE FOR LODE MINING CLAIM

☐ Amendment BLM Serial # _____

NOTICE IS HEREBY GIVEN that the M 79

_____ lode mining claim has been located

by Cottonwood Gold Company whose current mailing

address is 1508 Gentry Way Reno, NV 89502

BLM
Date
Stamp

RECEIVED
BLM AZ STATE OFFICE
PHOENIX, ARIZONA

2017 JAN -5 A 11:33

The general course of this claim is East - West and it is situated in Mohave

County, Arizona. This claim is 600 feet in length and 1500 feet in width.

20 Total Claim Acreage. This claim runs from the location monument on which this location notice is posted on the centerline of the claim approximately 20 feet in a W direction to the W end line and 1480 feet in a E direction to the E end line. This claim is marked by six monuments, one at each corner and one at the center of each end line of the claim.

The location monument on which this notice is posted is situated within Section 28, Township 25 N, Range 21 W, Gila Salt River Base and Meridian, Arizona and this claim encompasses portions of the following quarter section(s), section(s), Township(s) and Range(s) SE S28 ; SW S27
T25N R21W

Gila Salt River Base and Meridian, Arizona.

The locality of this claim with reference to some natural object or permanent monument and additional information (if any) concerning its locality are as follows: 4.700 E 4.518 S from NW cor S28
to location monument

_____ The above information is shown on the attached map.

DATED AND POSTED on the ground this 18 day of October, 2016.

☐ LOCATOR(s) ☒ AGENT

Print Name(s) Stuart Burgess

Signature(s) _____

Form MCF100
Revised July 2014

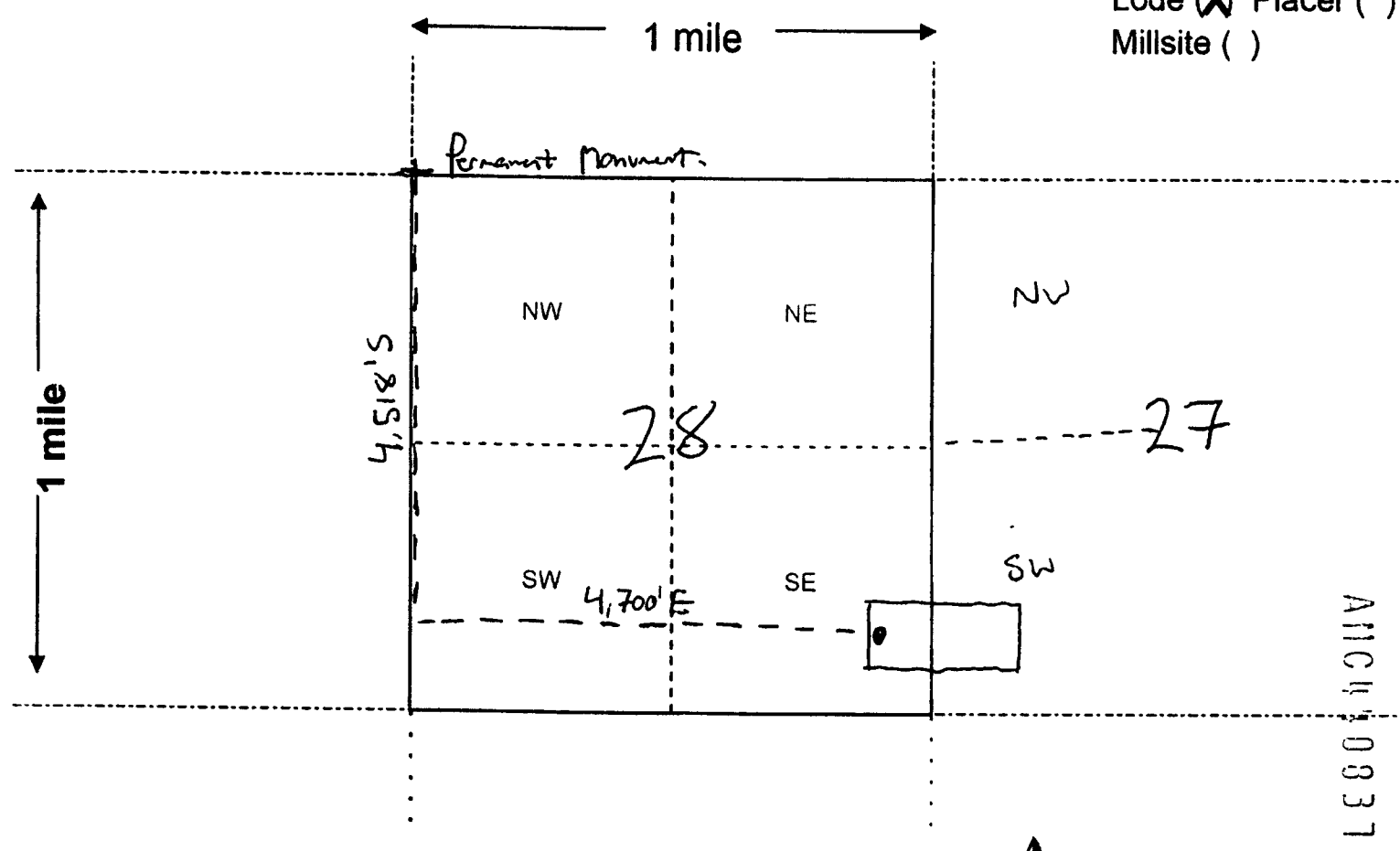
This form is available from the Arizona Geological Survey and may be reproduced.

A1102440837

RECEIVED
2011 JAN -5 A 11:33
PHOENIX, ARIZONA

MINING CLAIM MAP

Lode (X) Placer ()
Millsite ()



Scale: 1" = 2000 feet

1. The above map depicts the M 79 mining claim, which is located in Section (s) 27, 28, Township 25 N, Range 21 W, Gila and Salt River Base and Meridian, Mohave County, Arizona. Total claim acreage is 20
2. The type of corner and location monuments used are as follows: 2"X 2"X 48" Wood Posts with Metal Tags
3. The bearings and distances in degrees and feet between claim corners and to a public land survey monument are as depicted on the map.
4. If the claim is a placer or millsite claim with exterior limits conforming to legal subdivisions of the public survey, provide a legal description of the claim _____

Form MCF100a
Revised July 2014

This form is available from the Arizona Geology Survey and may be reproduced.

LOCATION NOTICE FOR LODE MINING CLAIM

☐ Amendment BLM Serial # _____

NOTICE IS HEREBY GIVEN that the M 80
_____ lode mining claim has been located

by Cottonwood Gold Company whose current mailing
address is 1508 Gentry Way Reno, NV 89502

BLM
Date
Stamp

RECEIVED
BLM FIELD OFFICE
2017 JAN -5 A 11:34
PHOENIX, ARIZONA

The general course of this claim is East - West and it is situated in Mohave
County, Arizona. This claim is 600 feet in length and 1500 feet in width.

20 Total Claim Acreage. This claim runs from the location monument on which this location notice
is posted on the centerline of the claim approximately 20 feet in a W direction to the W
end line and 1480 feet in a E direction to the E end line. This claim is marked by six
monuments, one at each corner and one at the center of each end line of the claim.

The location monument on which this notice is posted is situated within Section 29, Township 25
N, Range 21 W, Gila Salt River Base and Meridian, Arizona and this claim encompasses portions
of the following quarter section(s), section(s), Township(s) and Range(s) SW S29 & NW S32
T25N R21W

Gila Salt River Base and Meridian, Arizona.

The locality of this claim with reference to some natural object or permanent monument and additional information
(if any) concerning its locality are as follows: 4.329W 152N from SE cor S29
to location monument.

The above information is shown on the attached map.

DATED AND POSTED on the ground this 18 day of October, 2016.

☐ LOCATOR(s) ☒ AGENT

Print Name(s) Stuart Burgess

Signature(s) _____

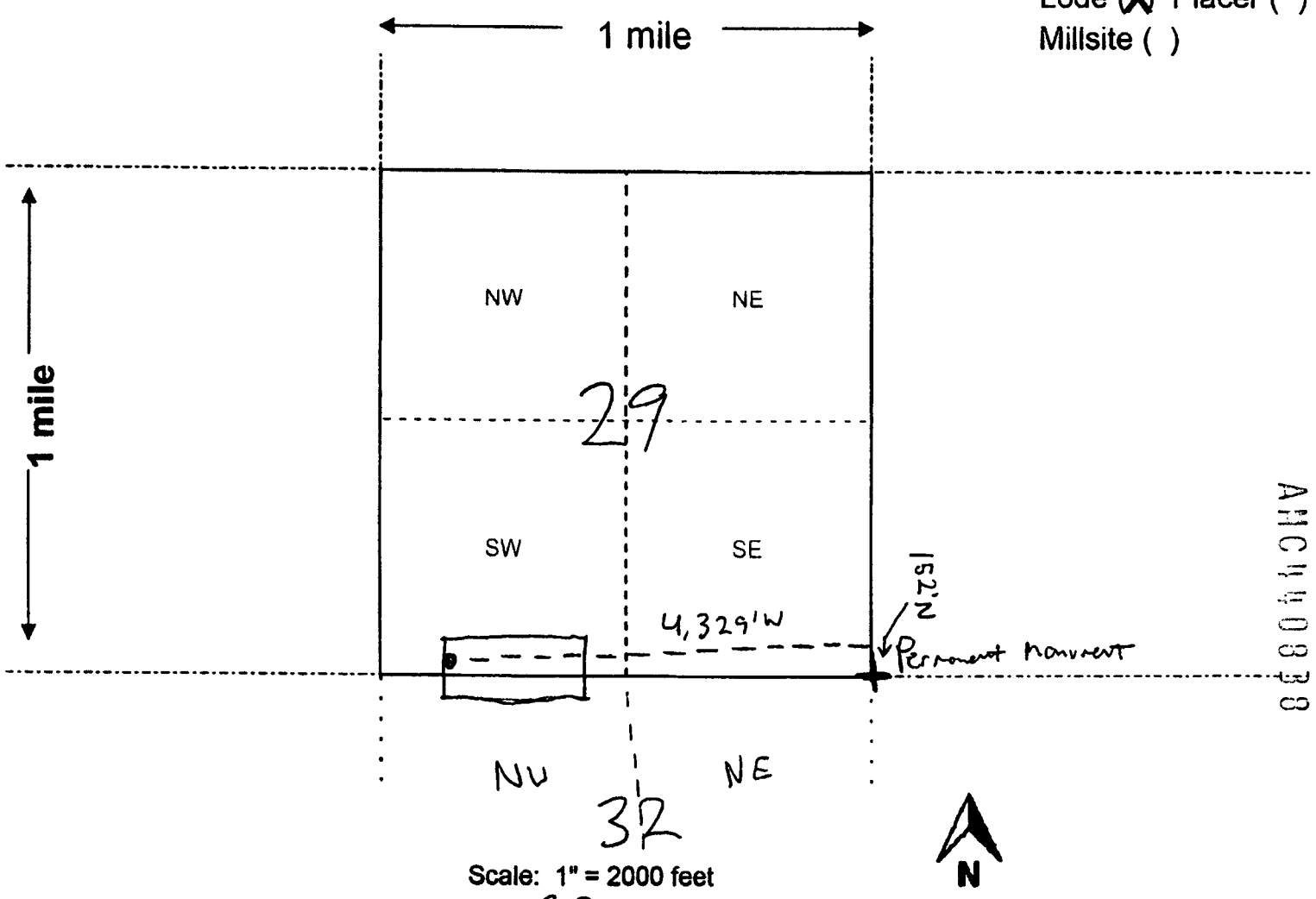
Form MCF100
Revised July 2014

This form is available from the Arizona Geological Survey and may be reproduced.

RECEIVED
2017 JUN -5 A 11:34
PHOENIX, ARIZONA

MINING CLAIM MAP

Lode ☒ Placer ()
Millsite ()



1. The above map depicts the M 80 mining claim, which is located in Section (s) 29, 32, Township 25 N, Range 21 W, Gila and Salt River Base and Meridian, Mohave County, Arizona. Total claim acreage is 20
2. The type of corner and location monuments used are as follows: 2" X 2" X 48" Wood Posts with Metal Tags
3. The bearings and distances in degrees and feet between claim corners and to a public land survey monument are as depicted on the map.
4. If the claim is a placer or millsite claim with exterior limits conforming to legal subdivisions of the public survey, provide a legal description of the claim _____

LOCATION NOTICE FOR LODE MINING CLAIM

☐ Amendment BLM Serial # _____

NOTICE IS HEREBY GIVEN that the M 81

_____ lode mining claim has been located

by Cottonwood Gold Company whose current mailing
address is 1508 Gentry Way Reno, NV 89502

BLM
Date
Stamp

RECEIVED
2017 JAN -5 A 11:34
PHOENIX, ARIZONA

The general course of this claim is East - West and it is situated in Mohave
County, Arizona. This claim is 600 feet in length and 1500 feet in width.

20 Total Claim Acreage. This claim runs from the location monument on which this location notice
is posted on the centerline of the claim approximately 20 feet in a W direction to the W
end line and 1480 feet in a E direction to the E end line. This claim is marked by six
monuments, one at each corner and one at the center of each end line of the claim.

The location monument on which this notice is posted is situated within Section 29, Township 25
N, Range 21 W, Gila Salt River Base and Meridian, Arizona and this claim encompasses portions
of the following quarter section(s), section(s), Township(s) and Range(s) SW, SE S 29; NW
NE S 32 T 25 N R 21 W

Gila Salt River Base and Meridian, Arizona.


The locality of this claim with reference to some natural object or permanent monument and additional information
(if any) concerning its locality are as follows: 1.360 W 155 N from SE cor S 29
to location monument.

_____ The above information is shown on the attached map.

DATED AND POSTED on the ground this 18 day of October, 2016.

☐ LOCATOR(s) ☒ AGENT

Print Name(s) Stuart Burgess

Signature(s) 

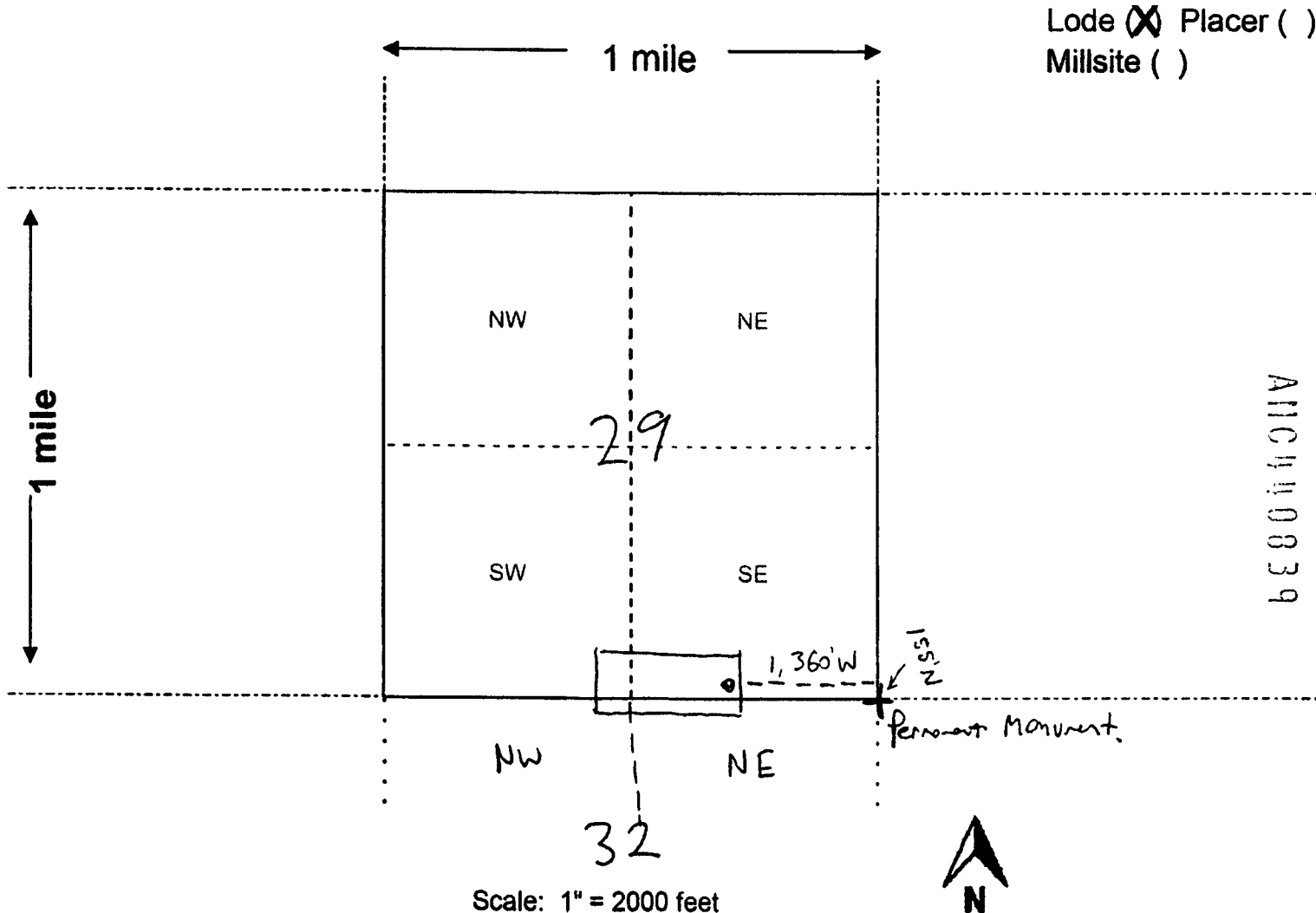
Form MCF100
Revised July 2014

This form is available from the Arizona Geological Survey and may be reproduced.

ANCH-00839

RECEIVED
2017 JAN -5 A 11:34
PHOENIX, ARIZONA

MINING CLAIM MAP



1. The above map depicts the M 81 mining claim, which is located in Section (s) 29, 32, Township 25 N, Range 21 W, Gila and Salt River Base and Meridian, Mohave County, Arizona. Total claim acreage is 20
2. The type of corner and location monuments used are as follows: 2" X 2" X 48" Wood Posts with Metal Tags
3. The bearings and distances in degrees and feet between claim corners and to a public land survey monument are as depicted on the map.
4. If the claim is a placer or millsite claim with exterior limits conforming to legal subdivisions of the public survey, provide a legal description of the claim _____

Form MCF100a
Revised July 2014

This form is available from the Arizona Geology Survey and may be reproduced.

LOCATION NOTICE FOR LODE MINING CLAIM

☐ Amendment BLM Serial # _____

NOTICE IS HEREBY GIVEN that the M 82

_____ lode mining claim has been located

by Cottonwood Gold Company whose current mailing

address is 1508 Gentry Way Reno, NV 89502

BLM
Date
Stamp

PHOENIX, ARIZONA

2017 JAN -5 A 11:34

RECEIVED

The general course of this claim is East - West and it is situated in Mohave
County, Arizona. This claim is 600 feet in length and 1500 feet in width.

20 Total Claim Acreage. This claim runs from the location monument on which this location notice
is posted on the centerline of the claim approximately 20 feet in a W direction to the W
end line and 1480 feet in a E direction to the E end line. This claim is marked by six
monuments, one at each corner and one at the center of each end line of the claim.

The location monument on which this notice is posted is situated within Section 29, Township 25
N, Range 21 W, Gila Salt River Base and Meridian, Arizona and this claim encompasses portions
of the following quarter section(s), section(s), Township(s) and Range(s) SE S29; SW S28;
NE S22; NW S23 T25N R21W

Gila Salt River Base and Meridian, Arizona.

The locality of this claim with reference to some natural object or permanent monument and additional information
(if any) concerning its locality are as follows: 1.319W 155 from SE cor S29
to location monument.

_____ The above information is shown on the attached map.

DATED AND POSTED on the ground this 18 day of October, 2016.

☐ LOCATOR(s) ☒ AGENT

Print Name(s) Stuart Burgess

Signature(s) _____

Form MCF100
Revised July 2014

This form is available from the Arizona Geological Survey and may be reproduced.

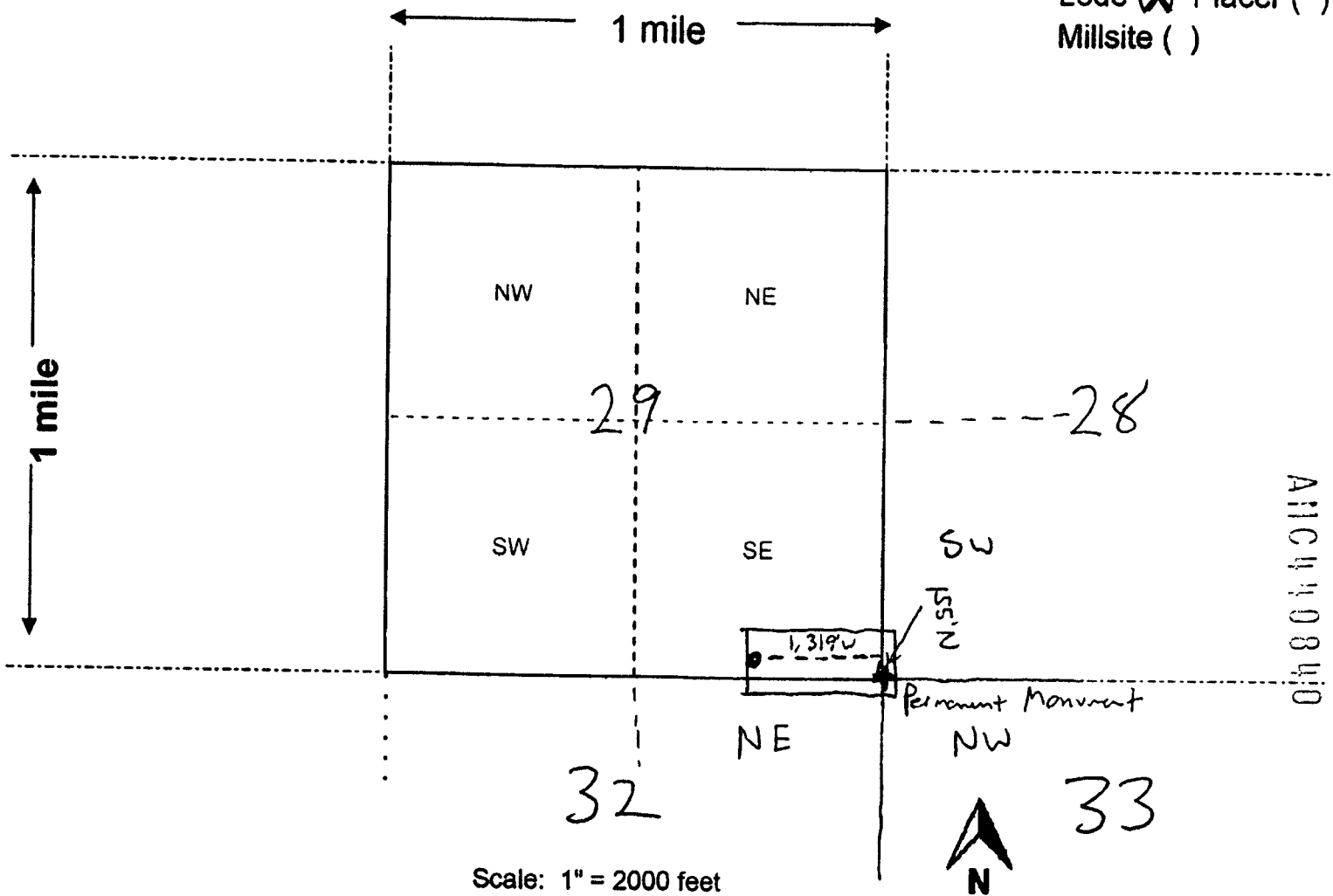
ATC 40840

PHILIP ARIZONA

2017 JAN -5 A 11:34

MINING CLAIM MAP

Lode ☒ Placer ()
Millsite ()



Scale: 1" = 2000 feet

1. The above map depicts the M 82 mining claim, which is located in Section (s) 28, 29, 32, 33, Township 25 N, Range 21 W, Gila and Salt River Base and Meridian, Mohave County, Arizona. Total claim acreage is 20
2. The type of corner and location monuments used are as follows: 2"X 2"X 48" Wood Posts with Metal Tags
3. The bearings and distances in degrees and feet between claim corners and to a public land survey monument are as depicted on the map.
4. If the claim is a placer or millsite claim with exterior limits conforming to legal subdivisions of the public survey, provide a legal description of the claim

Form MCF100a
Revised July 2014

This form is available from the Arizona Geology Survey and may be reproduced.

LOCATION NOTICE FOR LODE MINING CLAIM

☐ Amendment BLM Serial # _____

NOTICE IS HEREBY GIVEN that the M 83
_____ lode mining claim has been located
by Cottonwood Gold Company whose current mailing
address is 1508 Gentry Way Reno, NV 89502

BLM
Date
Stamp

RECEIVED
2017 JAN -5 A 11:34
PHOENIX, ARIZONA

The general course of this claim is East - West and it is situated in Mohave
County, Arizona. This claim is 600 feet in length and 1500 feet in width.

20 Total Claim Acreage. This claim runs from the location monument on which this location notice
is posted on the centerline of the claim approximately 20 feet in a E direction to the E
end line and 1480 feet in a W direction to the W end line. This claim is marked by six
monuments, one at each corner and one at the center of each end line of the claim.

The location monument on which this notice is posted is situated within Section 28, Township 25
N, Range 21 W, Gila Salt River Base and Meridian, Arizona and this claim encompasses portions
of the following quarter section(s), section(s), Township(s) and Range(s) SW S28; NW
S33 T25N R21W

Gila Salt River Base and Meridian, Arizona.

The locality of this claim with reference to some natural object or permanent monument and additional information
(if any) concerning its locality are as follows: 1.630 E 158 N from SW cor S28
to location monument

_____ The above information is shown on the attached map

DATED AND POSTED on the ground this 18 day of October, 2016.

☐ LOCATOR(s) ☒ AGENT

Print Name(s) Stuart Burgess

Signature(s) _____

Form MCF100
Revised July 2014

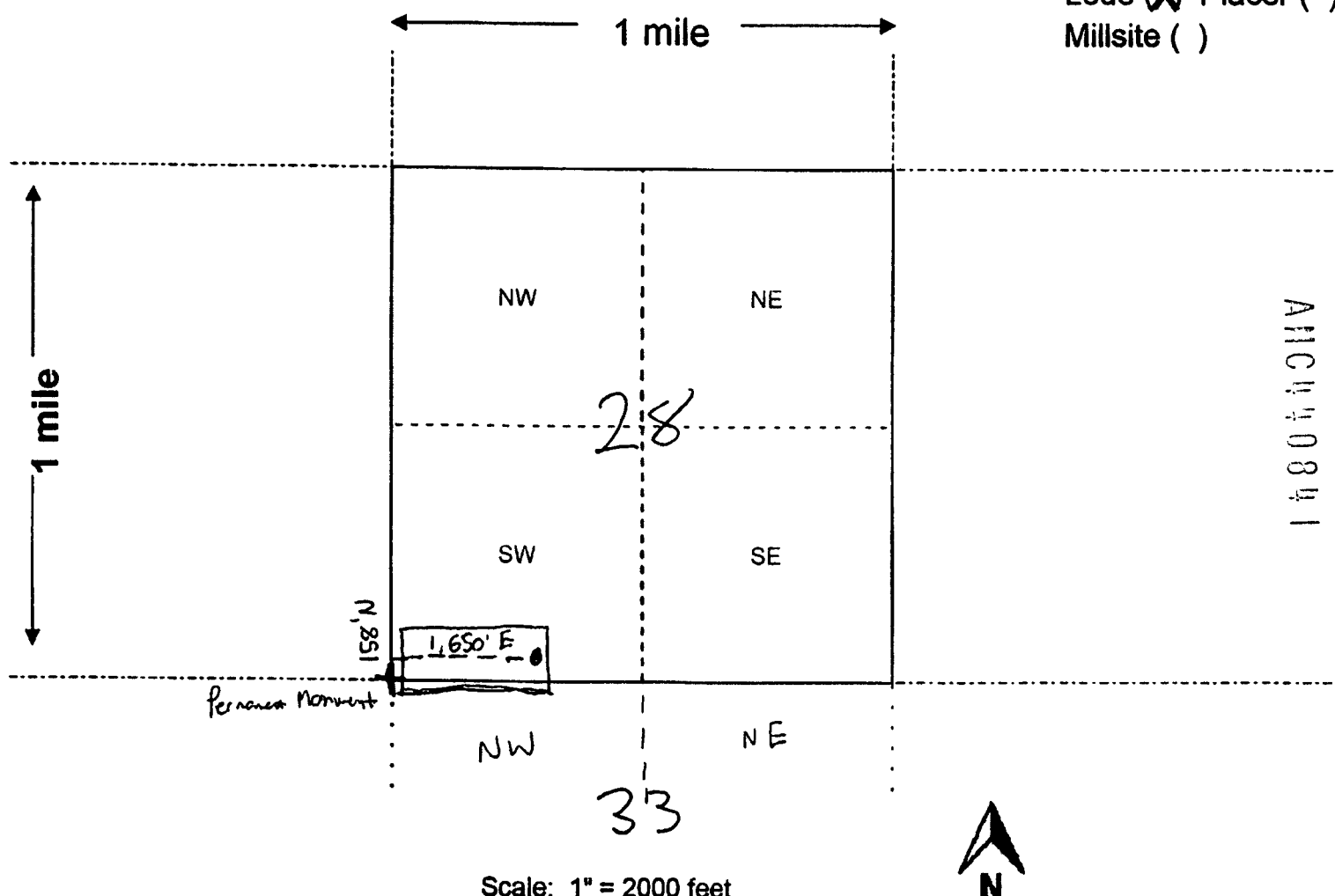
This form is available from the Arizona Geological Survey and may be reproduced.

ARIZONA
OCT 11 2016

RECEIVED
2017 JAN -5 A 11:34
PHOENIX, ARIZONA

MINING CLAIM MAP

Lode ☒ Placer ()
Millsite ()



Scale: 1" = 2000 feet

1. The above map depicts the M 83 mining claim, which is located in Section (s) 28, 33, Township 25 N, Range 21 W, Gila and Salt River Base and Meridian, Mohave County, Arizona. Total claim acreage is 20

2. The type of corner and location monuments used are as follows: 2"X 2"X 48" Wood Posts with Metal Tags

3. The bearings and distances in degrees and feet between claim corners and to a public land survey monument are as depicted on the map.

4. If the claim is a placer or millsite claim with exterior limits conforming to legal subdivisions of the public survey, provide a legal description of the claim _____

Form MCF100a
Revised July 2014

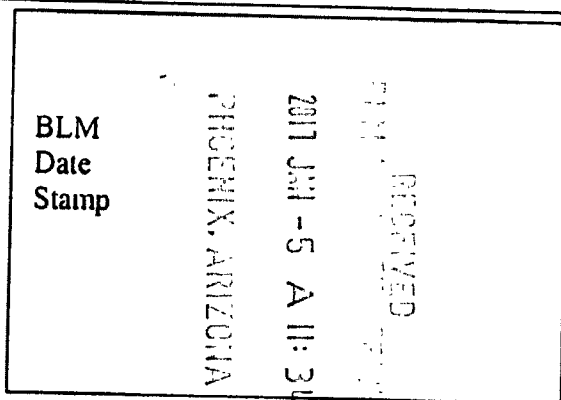
This form is available from the Arizona Geology Survey and may be reproduced.

LOCATION NOTICE FOR LODE MINING CLAIM

☐ Amendment BLM Serial # _____

NOTICE IS HEREBY GIVEN that the M 84
_____ lode mining claim has been located

by Cottonwood Gold Company whose current mailing
address is 1508 Gentry Way Reno, NV 89502



The general course of this claim is East - West and it is situated in Mohave
County, Arizona. This claim is 600 feet in length and 1500 feet in width.

20 Total Claim Acreage. This claim runs from the location monument on which this location notice
is posted on the centerline of the claim approximately 20 feet in a W direction to the W
end line and 1480 feet in a E direction to the E end line. This claim is marked by six
monuments, one at each corner and one at the center of each end line of the claim.

The location monument on which this notice is posted is situated within Section 28, Township 25
N, Range 21 W, Gila Salt River Base and Meridian, Arizona and this claim encompasses portions
of the following quarter section(s), section(s), Township(s) and Range(s) SW, SE S28 ;
NW, NE S33

Gila Salt River Base and Meridian, Arizona.

The locality of this claim with reference to some natural object or permanent monument and additional information
(if any) concerning its locality are as follows: 1,690 E 15th N from SW cor S28
to locator monument.

_____ The above information is shown on the attached map.
DATED AND POSTED on the ground this 18 day of October, 2016.

☐ LOCATOR(s) ☒ AGENT

Print Name(s) Stuart Burgess

Signature(s) [Signature]

Form MCF100
Revised July 2014

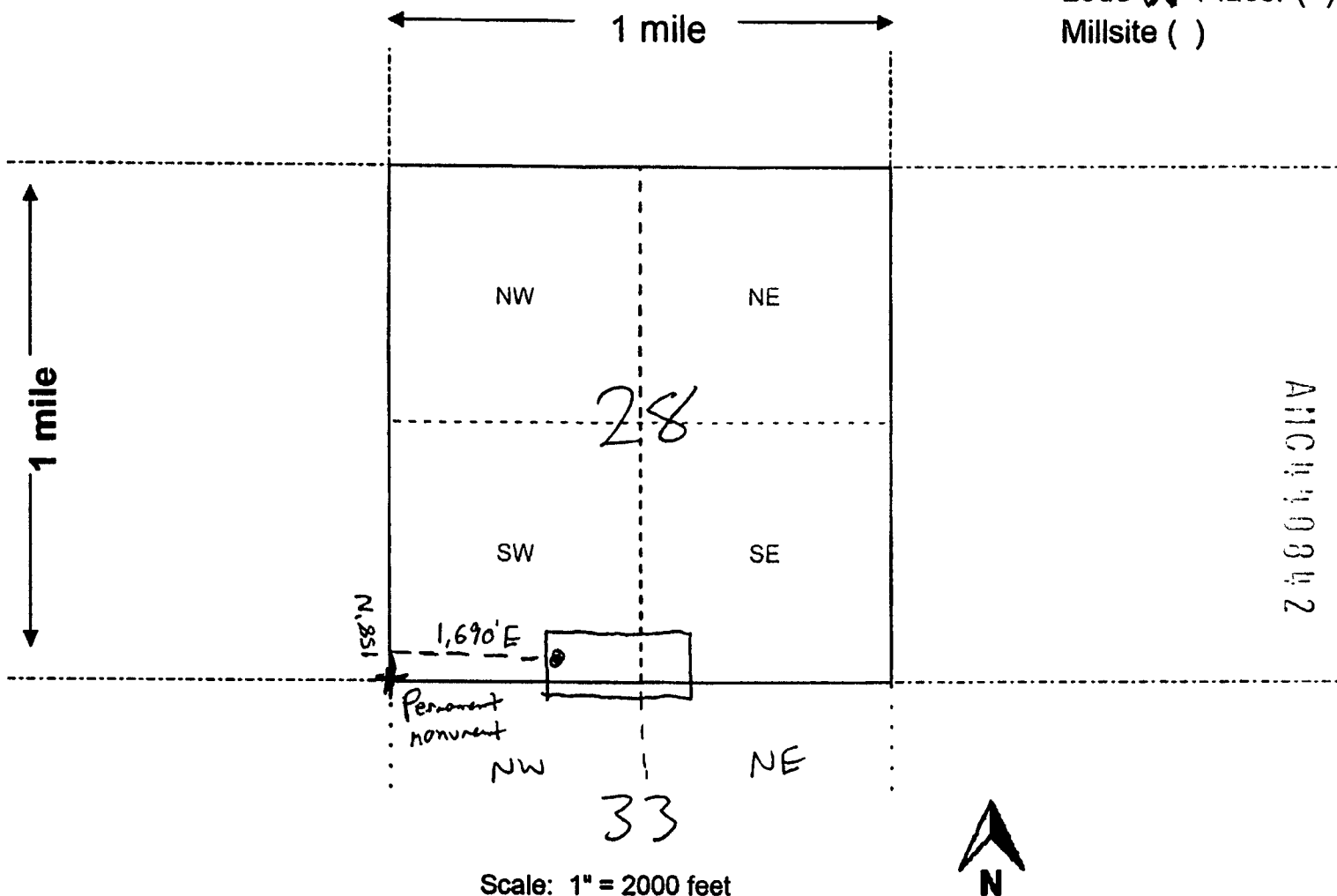
This form is available from the Arizona Geological Survey and may be reproduced.

ATTN: 0842

RECEIVED
2017 JUN -5 A 11:34
PHOENIX, ARIZONA

MINING CLAIM MAP

Lode ☒ Placer ()
Millsite ()



Scale: 1" = 2000 feet

1. The above map depicts the M 84 mining claim, which is located in Section (s) 28, 33, Township 25 N, Range 21 W, Gila and Salt River Base and Meridian, Mohave County, Arizona. Total claim acreage is 20

2. The type of corner and location monuments used are as follows: 2"X 2"X 48" Wood Posts with Metal Tags

3. The bearings and distances in degrees and feet between claim corners and to a public land survey monument are as depicted on the map.

4. If the claim is a placer or millsite claim with exterior limits conforming to legal subdivisions of the public survey, provide a legal description of the claim _____

Form MCF100a
Revised July 2014

This form is available from the Arizona Geology Survey and may be reproduced.

LOCATION NOTICE FOR LODE MINING CLAIM

☐ Amendment BLM Serial # _____

NOTICE IS HEREBY GIVEN that the M 85
 _____ lode mining claim has been located
 by Cottonwood Gold Company whose current mailing
 address is 1508 Gentry Way Reno, NV 89502

BLM
Date
Stamp

RECEIVED
BLM
2017 JAN -5 A 11:34
PHOENIX, ARIZONA

The general course of this claim is East - West and it is situated in Mohave
 County, Arizona. This claim is 600 feet in length and 1500 feet in width.

20 Total Claim Acreage. This claim runs from the location monument on which this location notice
 is posted on the centerline of the claim approximately 20 feet in a W direction to the W
 end line and 1480 feet in a E direction to the E end line. This claim is marked by six
 monuments, one at each corner and one at the center of each end line of the claim.

The location monument on which this notice is posted is situated within Section 28, Township 25
N, Range 21 W, Gila Salt River Base and Meridian, Arizona and this claim encompasses portions
 of the following quarter section(s), section(s), Township(s) and Range(s) SE S28, NE S33
T25N R21W

Gila Salt River Base and Meridian, Arizona.

The locality of this claim with reference to some natural object or permanent monument and additional information
 (if any) concerning its locality are as follows: 4,660 E 162 N from SW cor S28
to location monument.

The above information is shown on the attached map.

DATED AND POSTED on the ground this 18 day of October, 2016.

☐ LOCATOR(s) ☒ AGENT

Print Name(s) Stuart Burgess

Signature(s) _____

Form MCF100
Revised July 2014

This form is available from the Arizona Geological Survey and may be reproduced.

ARIZONA
100843

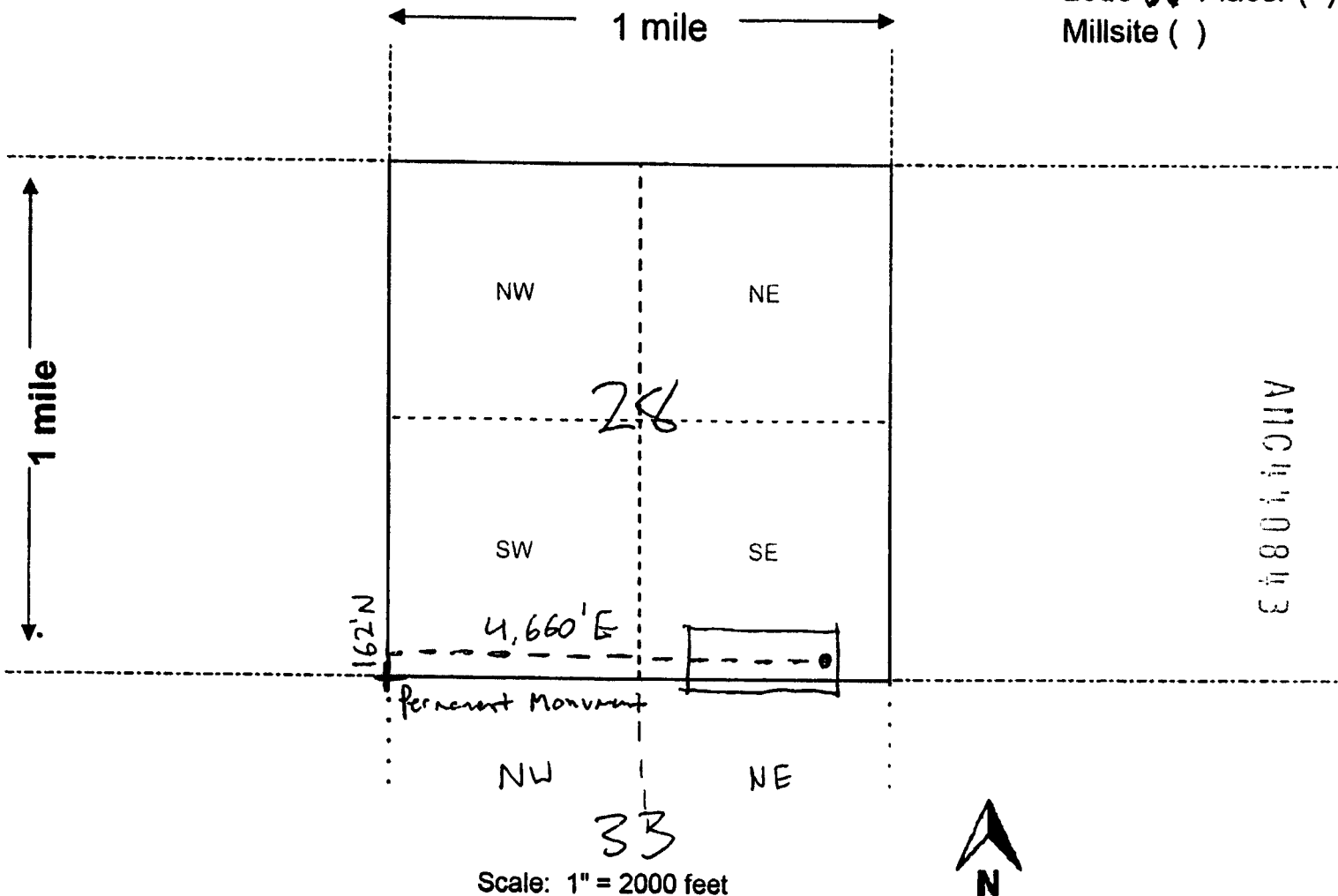
PHOENIX, ARIZONA

2011 JUN -5 A 11:35

RECEIVED
104-07-0000

MINING CLAIM MAP

Lode ☒ Placer ()
Millsite ()



Scale: 1" = 2000 feet

1. The above map depicts the M 85 mining claim, which is located in Section (s) 28, 33, Township 25 N, Range 21 W, Gila and Salt River Base and Meridian, Mohave County, Arizona. Total claim acreage is 20

2. The type of corner and location monuments used are as follows: 2" X 2" X 48" Wood Posts with Metal Tags

3. The bearings and distances in degrees and feet between claim corners and to a public land survey monument are as depicted on the map.

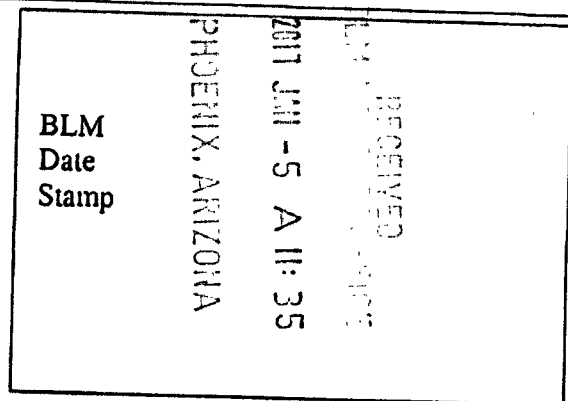
4. If the claim is a placer or millsite claim with exterior limits conforming to legal subdivisions of the public survey, provide a legal description of the claim _____

Form MCF100a
Revised July 2014

This form is available from the Arizona Geology Survey and may be reproduced.

LOCATION NOTICE FOR LODE MINING CLAIM

☐ Amendment BLM Serial # _____



NOTICE IS HEREBY GIVEN that the M 86 lode mining claim has been located

by Cottonwood Gold Company whose current mailing address is 1508 Gentry Way Reno, NV 89502

The general course of this claim is East - West and it is situated in Mohave County, Arizona. This claim is 600 feet in length and 1500 feet in width.

20 Total Claim Acreage. This claim runs from the location monument on which this location notice is posted on the centerline of the claim approximately 20 feet in a W direction to the W end line and 1480 feet in a E direction to the E end line. This claim is marked by six monuments, one at each corner and one at the center of each end line of the claim.

The location monument on which this notice is posted is situated within Section 28, Township 25 N, Range 21 W, Gila Salt River Base and Meridian, Arizona and this claim encompasses portions of the following quarter section(s), section(s), Township(s) and Range(s) SE S28; SW S27; NE S33; NW S34 T25N R21W

Gila Salt River Base and Meridian, Arizona.

The locality of this claim with reference to some natural object or permanent monument and additional information (if any) concerning its locality are as follows: 4.649 E 162 N from SW cor S28 to location monument

The above information is shown on the attached map.

DATED AND POSTED on the ground this 18 day of October, 2016.

☐ LOCATOR(s) ☒ AGENT

Print Name(s) Stuart Burgess

Signature(s) [Signature]

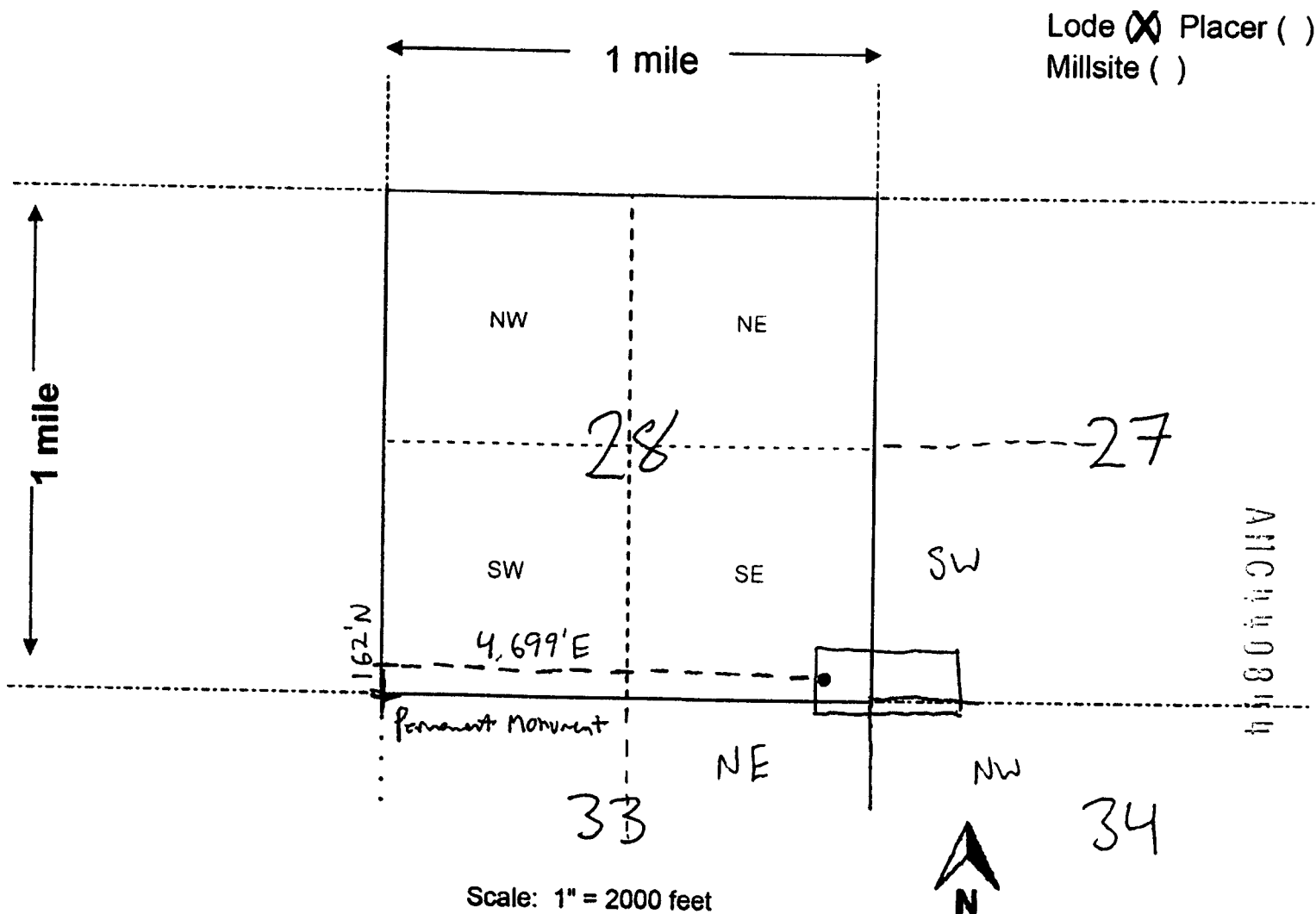
Form MCF100
Revised July 2014

This form is available from the Arizona Geological Survey and may be reproduced.

AMC 40844

RECEIVED
2017 JUN -5 A 11:35
PHOENIX, ARIZONA

MINING CLAIM MAP



1. The above map depicts the M 86 mining claim, which is located in Section (s) 27, 28, 33, 34, Township 25 N, Range 21 W, Gila and Salt River Base and Meridian, Mohave County, Arizona. Total claim acreage is 20
2. The type of corner and location monuments used are as follows: 2"X 2"X 48" Wood Posts with Metal Tags
3. The bearings and distances in degrees and feet between claim corners and to a public land survey monument are as depicted on the map.
4. If the claim is a placer or millsite claim with exterior limits conforming to legal subdivisions of the public survey, provide a legal description of the claim _____

Form MCF100a
Revised July 2014

This form is available from the Arizona Geology Survey and may be reproduced.

LOCATION NOTICE FOR LOSE MINING CLAIM

☐ Amendment BLM Serial # _____

NOTICE IS HEREBY GIVEN that the M87
_____ lode mining claim has been located

by Cottonwood Gold Company whose current mailing
address is 1508 Gentry Way Reno, NV 89502

RECEIVED	2017 JAN - 5 A 11:35
PHOENIX, ARIZONA	
BLM Date Stamp	

The general course of this claim is East - West and it is situated in Mohave
County, Arizona. This claim is 600 feet in length and 1500 feet in width.

20 Total Claim Acreage. This claim runs from the location monument on which this location notice
is posted on the centerline of the claim approximately 20 feet in a W direction to the W
end line and 1480 feet in a E direction to the E end line. This claim is marked by six
monuments, one at each corner and one at the center of each end line of the claim.

The location monument on which this notice is posted is situated within Section 32, Township 25
N, Range 21 W, Gila Salt River Base and Meridian, Arizona and this claim encompasses portions
of the following quarter section(s), section(s), Township(s) and Range(s) NE S32; NW S33
T25N R21W

Gila Salt River Base and Meridian, Arizona.

The locality of this claim with reference to some natural object or permanent monument and additional information
(if any) concerning its locality are as follows: 1.320W 444S from NE Sec 32
to location monument

_____ The above information is shown on the attached map.

DATED AND POSTED on the ground this 18 day of October, 2016.

☐ LOCATOR(s) ☒ AGENT

Print Name(s) Stuart Burgess

Signature(s) [Signature]

Form MCF100
Revised July 2014

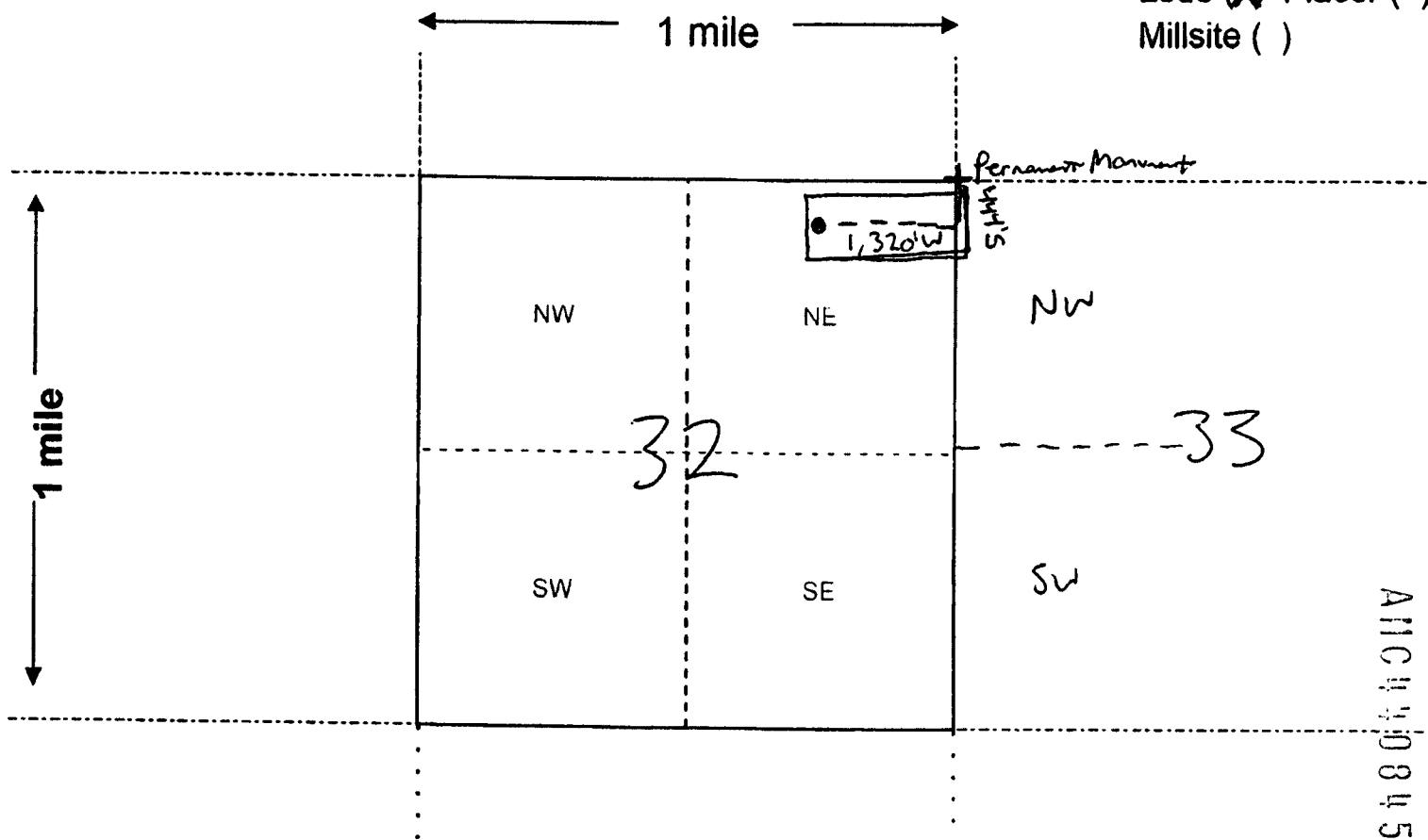
This form is available from the Arizona Geological Survey and may be reproduced

ARIZONA
110845

RECEIVED
2017 JUN -5 A 11:35
PHOENIX, ARIZONA

MINING CLAIM MAP

Lode (X) Placer ()
Millsite ()



Scale: 1" = 2000 feet

1. The above map depicts the M 87 mining claim, which is located in Section (s) 32, 33, Township 25 N, Range 21 W, Gila and Salt River Base and Meridian, Mohave County, Arizona. Total claim acreage is 20

2. The type of corner and location monuments used are as follows: 2"X 2"X 48" Wood Posts with Metal Tags

3. The bearings and distances in degrees and feet between claim corners and to a public land survey monument are as depicted on the map.

4. If the claim is a placer or millsite claim with exterior limits conforming to legal subdivisions of the public survey, provide a legal description of the claim _____

Form MCF100a
Revised July 2014

This form is available from the Arizona Geology Survey and may be reproduced.

LOCATION NOTICE FOR LODE MINING CLAIM

☐ Amendment BLM Serial # _____

NOTICE IS HEREBY GIVEN that the M 88
_____ lode mining claim has been located

by Cottonwood Gold Company whose current mailing
address is 1508 Gentry Way Reno, NV 89502

BLM
Date
Stamp

RECEIVED
2017 JAN -5 A 11:35
PHOENIX, ARIZONA

The general course of this claim is East - West and it is situated in Mohave
County, Arizona. This claim is 600 feet in length and 1500 feet in width.

20 Total Claim Acreage. This claim runs from the location monument on which this location notice
is posted on the centerline of the claim approximately 20 feet in a E direction to the E
end line and 1480 feet in a W direction to the W end line. This claim is marked by six
monuments, one at each corner and one at the center of each end line of the claim.

The location monument on which this notice is posted is situated within Section 33, Township 25
N, Range 21 W, Gila Salt River Base and Meridian, Arizona and this claim encompasses portions
of the following quarter section(s), section(s), Township(s) and Range(s) NW 33 T25N R24W

Gila Salt River Base and Meridian, Arizona.

The locality of this claim with reference to some natural object or permanent monument and additional information
(if any) concerning its locality are as follows: 1,649 E 441 S from NW cor S33
to location monument

The above information is shown on the attached map.

DATED AND POSTED on the ground this 18 day of October, 2016.

☐ LOCATOR(s) ☒ AGENT

Print Name(s) Stuart Burgess

Signature(s) _____

Form MCF100
Revised July 2014

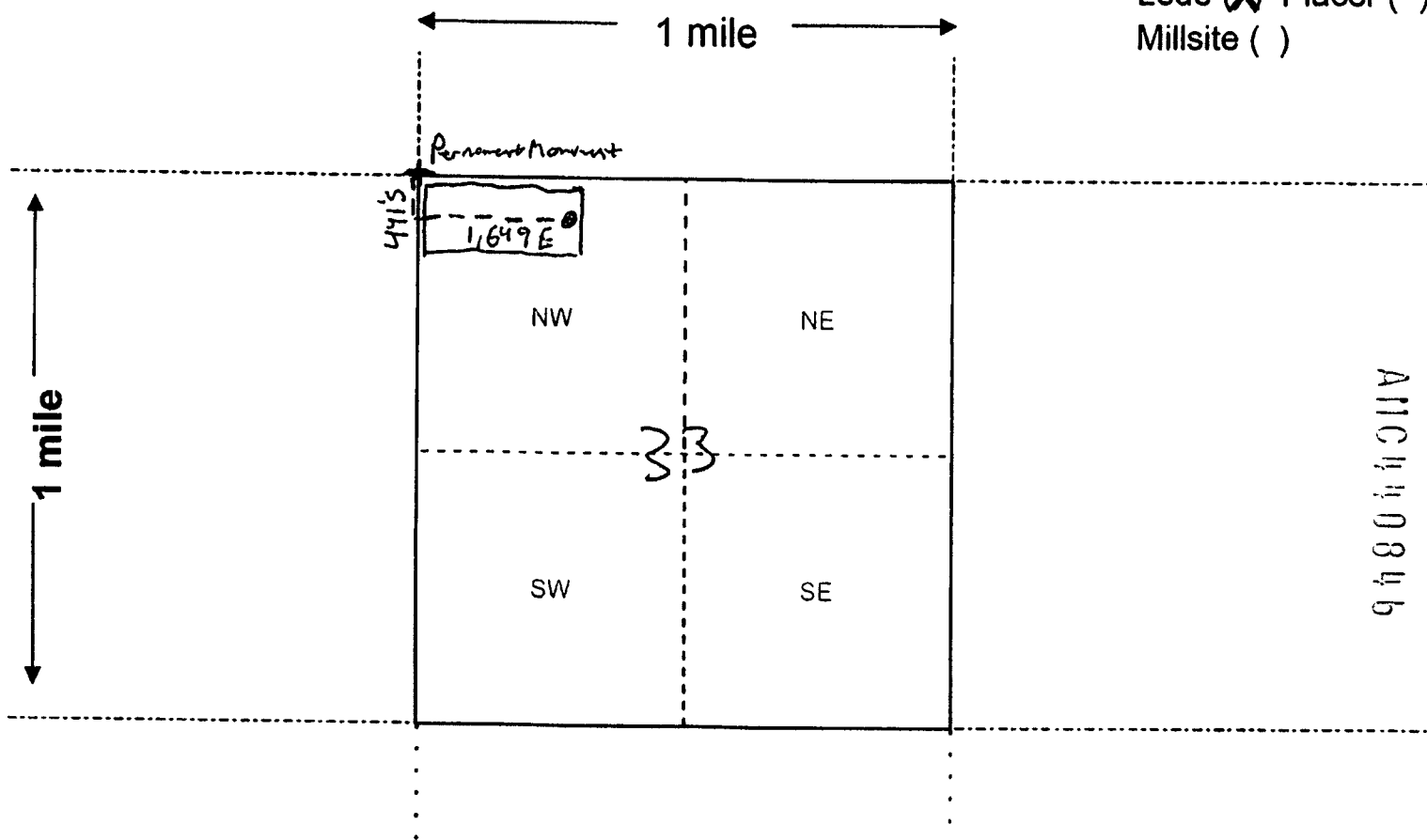
This form is available from the Arizona Geological Survey and may be reproduced.

AMC 40846

RECEIVED
2017 JUN -5 A 11:35
PHOENIX, ARIZONA

MINING CLAIM MAP

Lode (X) Placer ()
Millsite ()



Scale: 1" = 2000 feet



1. The above map depicts the M 88 mining claim, which is located in Section (s) 33, Township 25 N, Range 21 W, Gila and Salt River Base and Meridian, Mohave County, Arizona. Total claim acreage is 20

2. The type of corner and location monuments used are as follows: 2"X 2"X 48" Wood Posts with Metal Tags

3. The bearings and distances in degrees and feet between claim corners and to a public land survey monument are as depicted on the map.

4. If the claim is a placer or millsite claim with exterior limits conforming to legal subdivisions of the public survey, provide a legal description of the claim _____

Form MCF100a
Revised July 2014

This form is available from the Arizona Geology Survey and may be reproduced.

LOCATION NOTICE FOR LODE MINING CLAIM

☐ Amendment BLM Serial # _____

NOTICE IS HEREBY GIVEN that the M 89
_____ lode mining claim has been located
by Cottonwood Gold Company whose current mailing
address is 1508 Gentry Way Reno, NV 89502

BLM
Date
Stamp

RECEIVED
2017 JUN -5 A 11:35
PHOENIX, ARIZONA

The general course of this claim is East - West and it is situated in Mohave
County, Arizona. This claim is 600 feet in length and 1500 feet in width.

20 Total Claim Acreage. This claim runs from the location monument on which this location notice
is posted on the centerline of the claim approximately 20 feet in a W direction to the W
end line and 1480 feet in a E direction to the E end line. This claim is marked by six
monuments, one at each corner and one at the center of each end line of the claim.

The location monument on which this notice is posted is situated within Section 33, Township 25
N, Range 21 W, Gila Salt River Base and Meridian, Arizona and this claim encompasses portions
of the following quarter section(s), section(s), Township(s) and Range(s) NW, NE S33 T25W
R21W

Gila Salt River Base and Meridian, Arizona.

The locality of this claim with reference to some natural object or permanent monument and additional information
(if any) concerning its locality are as follows: 1.689 E 441 S From NW cor S33
to location monument

The above information is shown on the attached map.

DATED AND POSTED on the ground this 18 day of October, 2016.

☐ LOCATOR(s) ☒ AGENT

Print Name(s) Stuart Burgess

Signature(s) [Signature]

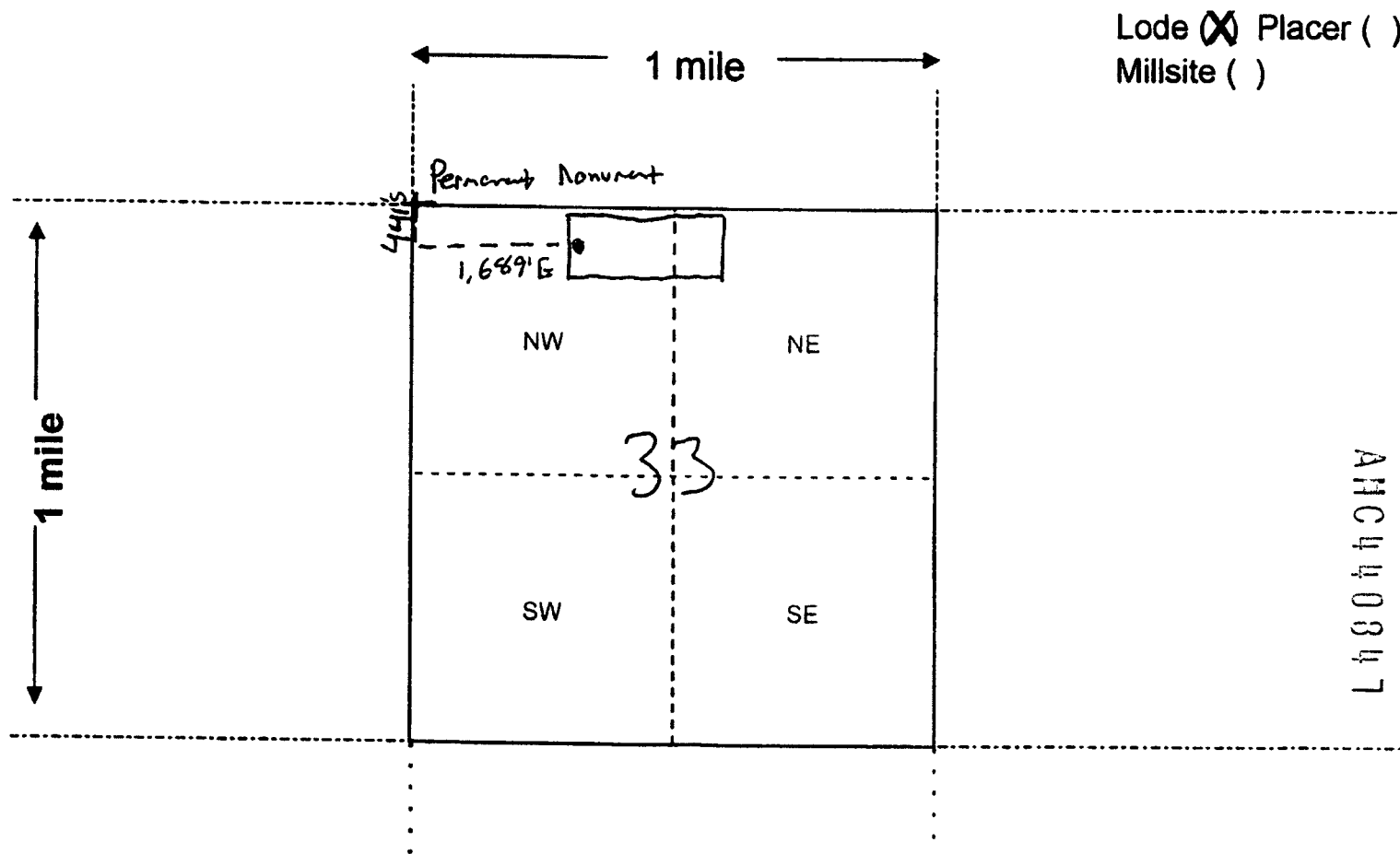
Form MCF100
Revised July 2014

This form is available from the Arizona Geological Survey and may be reproduced.

ARIZONA
100847

RECEIVED
2011 JAN - 5 A 11:35
PHOENIX, ARIZONA

MINING CLAIM MAP



Lode (X) Placer ()
Millsite ()

Scale: 1" = 2000 feet



1. The above map depicts the M 89 mining claim, which is located in Section (s) 33, Township 25 N, Range 21 W, Gila and Salt River Base and Meridian, Mohave County, Arizona. Total claim acreage is 20

2. The type of corner and location monuments used are as follows: _____

2"X 2"X 48" Wood Posts with Metal Tags

3. The bearings and distances in degrees and feet between claim corners and to a public land survey monument are as depicted on the map.

4. If the claim is a placer or millsite claim with exterior limits conforming to legal subdivisions of the public survey, provide a legal description of the claim _____

Form MCF100a
Revised July 2014

This form is available from the Arizona Geology Survey and may be reproduced.

LOCATION NOTICE FOR LODE MINING CLAIM

☐ Amendment BLM Serial # _____

NOTICE IS HEREBY GIVEN that the M 90
_____ lode mining claim has been located

by Cottonwood Gold Company whose current mailing
address is 1508 Gentry Way Reno, NV 89502

BLM
Date
Stamp

RECEIVED
BLM AZ STATE OFFICE
2017 JAN -5 A 11:35
PHOENIX, ARIZONA

The general course of this claim is East - West and it is situated in Mohave

County, Arizona. This claim is 600 feet in length and 1500 feet in width.

20 Total Claim Acreage. This claim runs from the location monument on which this location notice
is posted on the centerline of the claim approximately 20 feet in a E direction to the E
end line and 1480 feet in a W direction to the W end line. This claim is marked by six
monuments, one at each corner and one at the center of each end line of the claim.

The location monument on which this notice is posted is situated within Section 33, Township 25
N, Range 21 W, Gila Salt River Base and Meridian, Arizona and this claim encompasses portions
of the following quarter section(s), section(s), Township(s) and Range(s) NE S33 T25N R21W

Gila Salt River Base and Meridian, Arizona.

The locality of this claim with reference to some natural object or permanent monument and additional information
(if any) concerning its locality are as follows: 4,659 E 437 S From NW Cor 833
to location monument

The above information is shown on the attached map.

DATED AND POSTED on the ground this 18 day of October, 2016.

☐ LOCATOR(s) ☒ AGENT

Print Name(s) Stuart Burgess

Signature(s) _____

Form MCF100
Revised July 2014

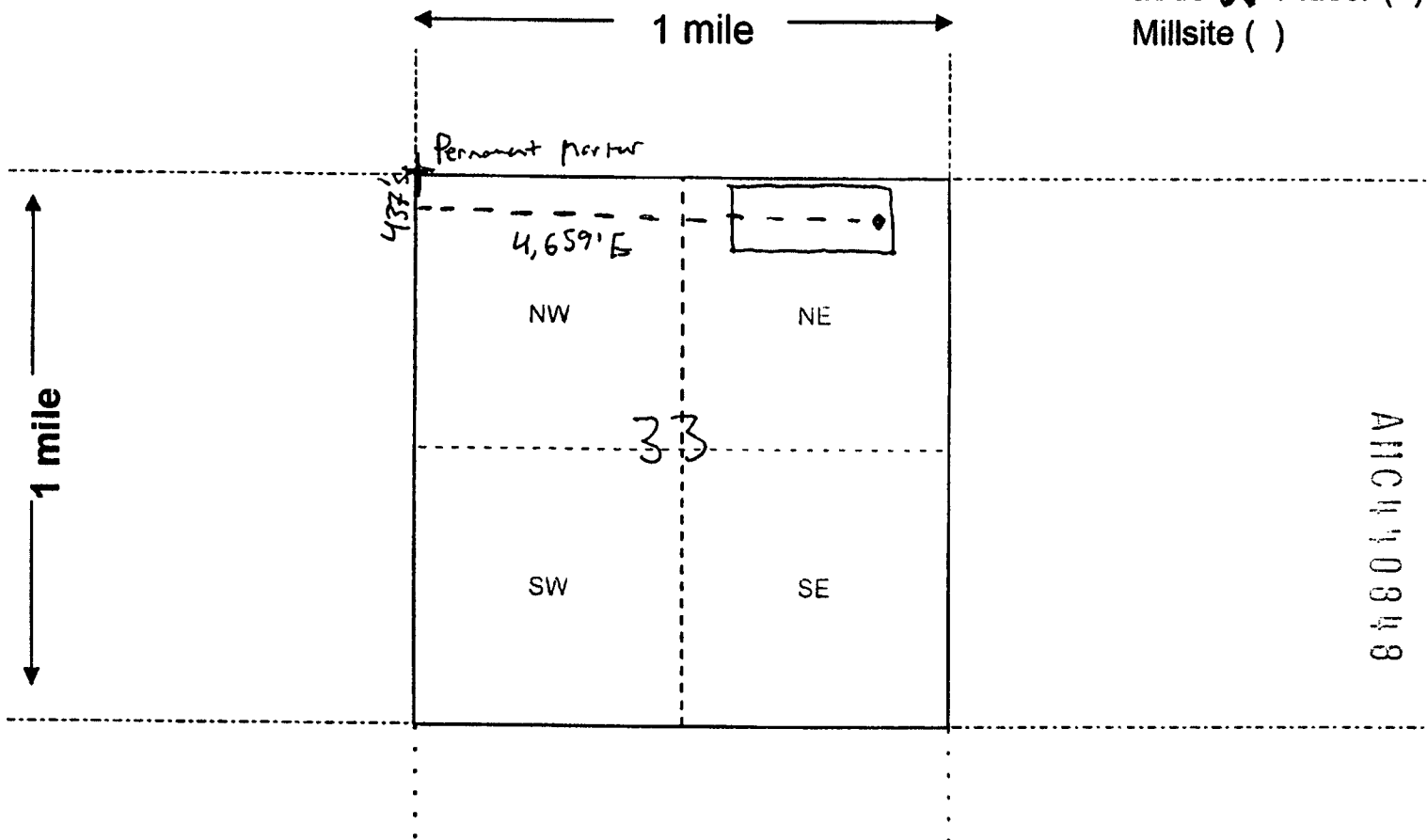
This form is available from the Arizona Geological Survey and may be reproduced.

AMC 1440848

RECEIVED
2017 JAN -5 A 11:35
PHOENIX, ARIZONA

MINING CLAIM MAP

Lode ☒ Placer ()
Millsite ()



ARIZONA

Scale: 1" = 2000 feet

1. The above map depicts the M 90 mining claim, which is located in Section (s) 33, Township 25 N, Range 21 W, Gila and Salt River Base and Meridian, Mohave County, Arizona. Total claim acreage is 20

2. The type of corner and location monuments used are as follows: 2" X 2" X 48" Wood Posts with Metal Tags

3. The bearings and distances in degrees and feet between claim corners and to a public land survey monument are as depicted on the map.

4. If the claim is a placer or millsite claim with exterior limits conforming to legal subdivisions of the public survey, provide a legal description of the claim _____

Form MCF100a
Revised July 2014

This form is available from the Arizona Geology Survey and may be reproduced.

LOCATION NOTICE FOR LODE MINING CLAIM

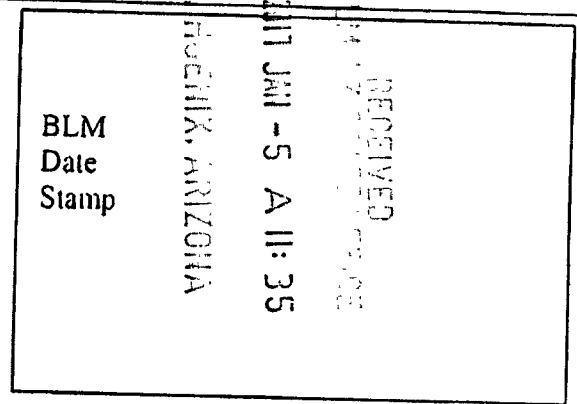
☐ Amendment BLM Serial # _____

NOTICE IS HEREBY GIVEN that the M 91

_____ lode mining claim has been located

by Cottonwood Gold Company whose current mailing

address is 1508 Gentry Way Reno, NV 89502



The general course of this claim is East - West and it is situated in Mohave County, Arizona. This claim is 600 feet in length and 1500 feet in width.

20 Total Claim Acreage. This claim runs from the location monument on which this location notice is posted on the centerline of the claim approximately 20 feet in a W direction to the W end line and 1480 feet in a E direction to the E end line. This claim is marked by six monuments, one at each corner and one at the center of each end line of the claim.

The location monument on which this notice is posted is situated within Section 33, Township 25 N, Range 21 W, Gila Salt River Base and Meridian, Arizona and this claim encompasses portions of the following quarter section(s), section(s), Township(s) and Range(s) NE S33 & NW S34 T25N R21W

Gila Salt River Base and Meridian, Arizona.

The locality of this claim with reference to some natural object or permanent monument and additional information (if any) concerning its locality are as follows: 4,699E 437S from NW cor S33 to location monument

The above information is shown on the attached map.

DATED AND POSTED on the ground this 18 day of October, 2016.

☐ LOCATOR(s) ☒ AGENT

Print Name(s) Stuart Burgess

Signature(s) [Signature]

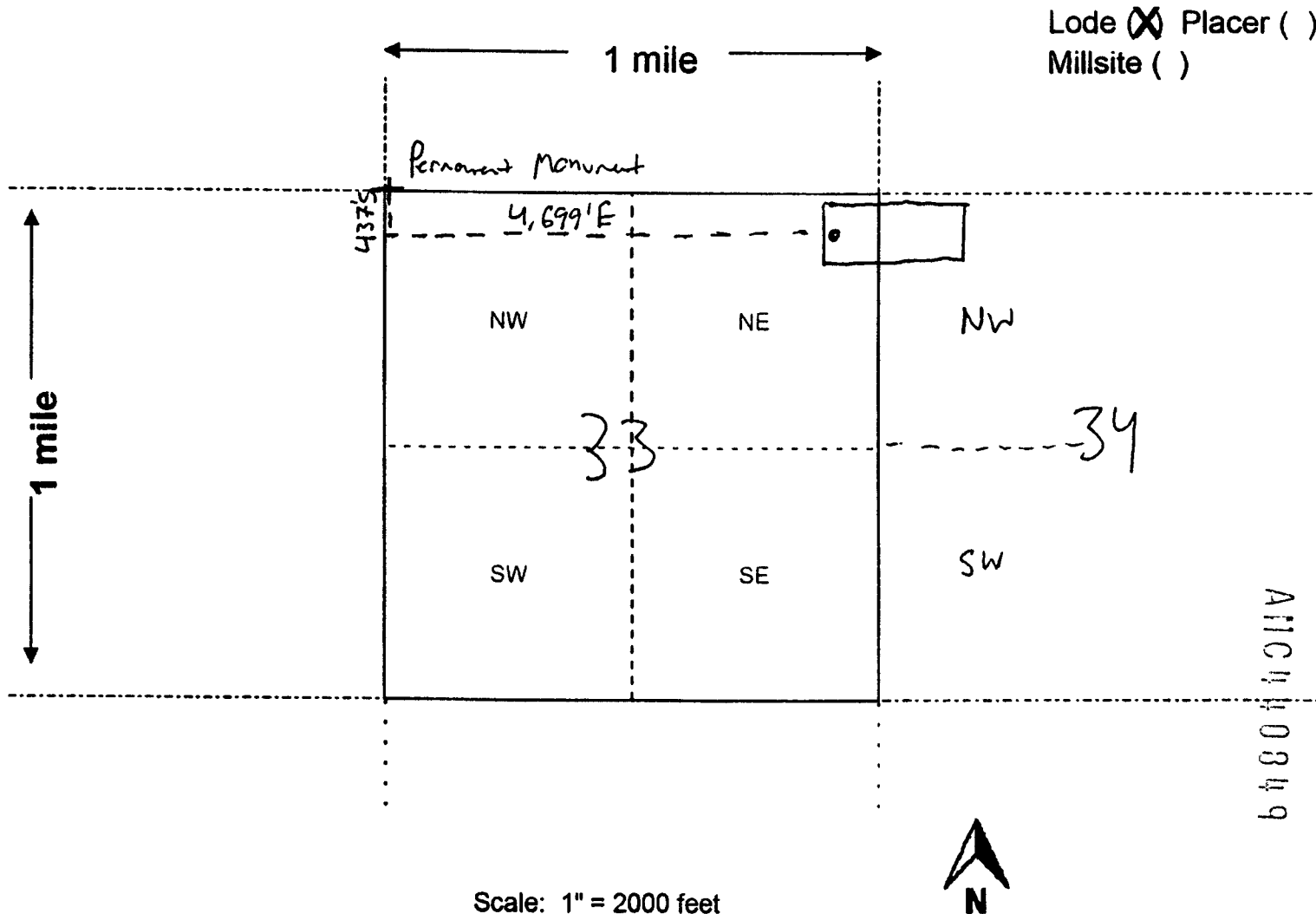
Form MCF100
Revised July 2014

This form is available from the Arizona Geological Survey and may be reproduced.

AMC 40849

RECEIVED
2011 JUN -5 A 11:35
PHOENIX, ARIZONA

MINING CLAIM MAP



1. The above map depicts the M 91 mining claim, which is located in Section (s) 33, 34, Township 25 N, Range 21 W, Gila and Salt River Base and Meridian, Mohave County, Arizona. Total claim acreage is 20
2. The type of corner and location monuments used are as follows: 2" X 2" X 48" Wood Posts with Metal Tags
3. The bearings and distances in degrees and feet between claim corners and to a public land survey monument are as depicted on the map.
4. If the claim is a placer or millsite claim with exterior limits conforming to legal subdivisions of the public survey, provide a legal description of the claim _____

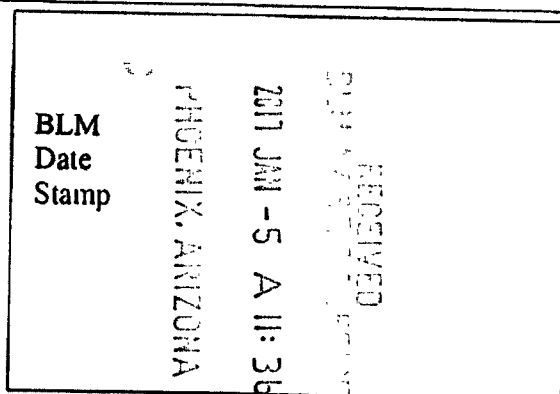
Form MCF100a
Revised July 2014

This form is available from the Arizona Geology Survey and may be reproduced.

LOCATION NOTICE FOR LOPE MINING CLAIM

☐ Amendment BLM Serial # _____

NOTICE IS HEREBY GIVEN that the M 92
 _____ lode mining claim has been located
 by Cottonwood Gold Company whose current mailing
 address is 1508 Gentry Way Reno, NV 89502



The general course of this claim is East - West and it is situated in Mohave
 County, Arizona. This claim is 600 feet in length and 1500 feet in width.

20 Total Claim Acreage. This claim runs from the location monument on which this location notice
 is posted on the centerline of the claim approximately 20 feet in a W direction to the W
 end line and 1480 feet in a E direction to the E end line. This claim is marked by six
 monuments, one at each corner and one at the center of each end line of the claim.

The location monument on which this notice is posted is situated within Section 32, Township 25
N, Range 21 W, Gila Salt River Base and Meridian, Arizona and this claim encompasses portions
 of the following quarter section(s), section(s), Township(s) and Range(s) NE S32; NW S33
T25N R21W

Gila Salt River Base and Meridian, Arizona.

The locality of this claim with reference to some natural object or permanent monument and additional information
 (if any) concerning its locality are as follows: 1,321 W 1044 S from NE cor S32
to location monument

The above information is shown on the attached map

DATED AND POSTED on the ground this 18 day of October, 2016.

☐ LOCATOR(s) ☒ AGENT

Print Name(s) Stuart Burgess

Signature(s) [Signature]

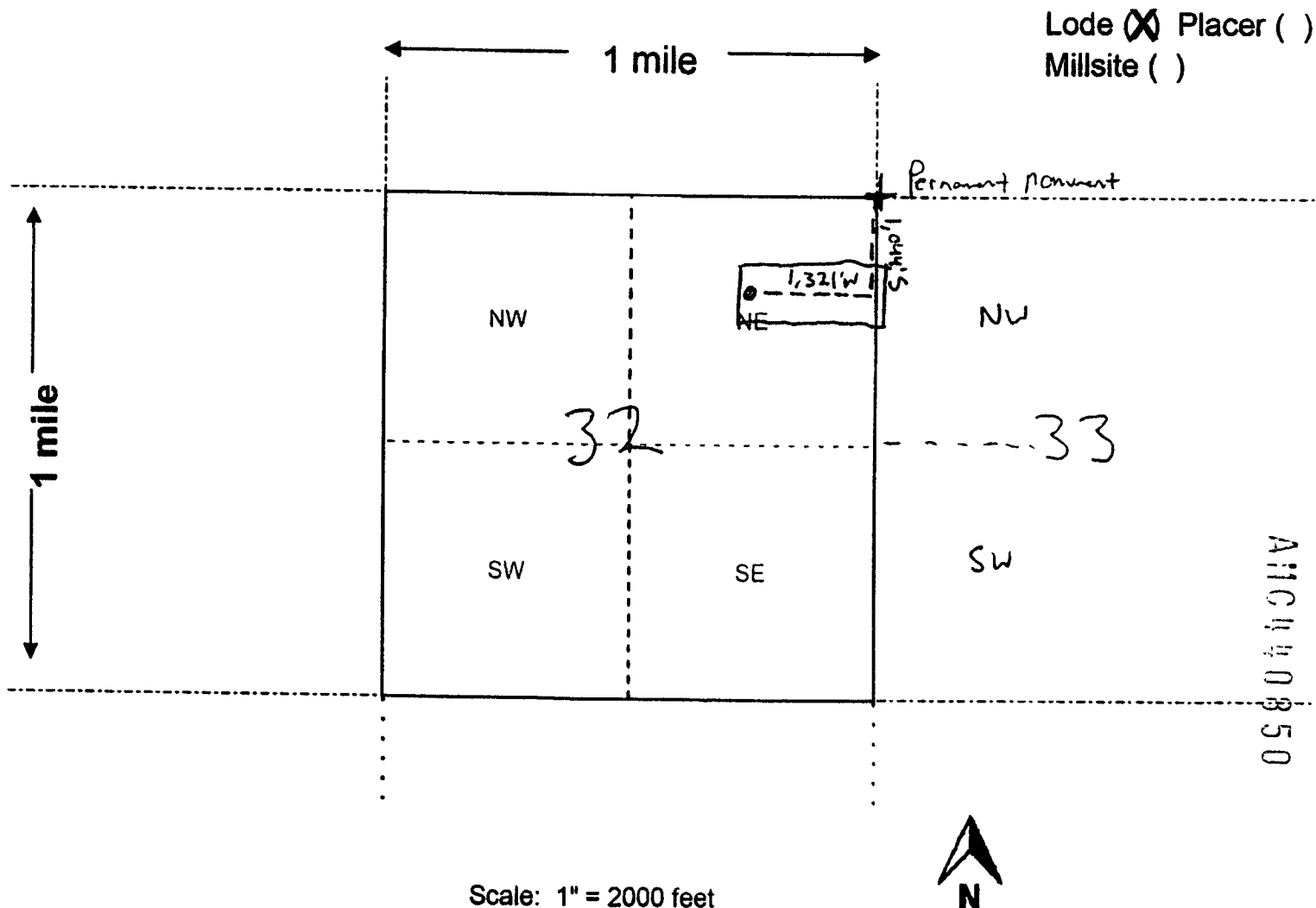
Form MCF100
 Revised July 2014

This form is available from the Arizona Geological Survey and may be reproduced.

AMC 444 8850

RECEIVED
2011 JUN -5 A 11:36
PHOENIX, ARIZONA

MINING CLAIM MAP



Scale: 1" = 2000 feet

1. The above map depicts the M 92 mining claim, which is located in Section (s) 32, 33, Township 25 N, Range 21 W, Gila and Salt River Base and Meridian, Mohave County, Arizona. Total claim acreage is 20

2. The type of corner and location monuments used are as follows: 2"X 2"X 48" Wood Posts with Metal Tags

3. The bearings and distances in degrees and feet between claim corners and to a public land survey monument are as depicted on the map.

4. If the claim is a placer or millsite claim with exterior limits conforming to legal subdivisions of the public survey, provide a legal description of the claim _____

Form MCF100a
Revised July 2014

This form is available from the Arizona Geology Survey and may be reproduced.

LOCATION NOTICE FOR LODE MINING CLAIM

☐ Amendment BLM Serial # _____

NOTICE IS HEREBY GIVEN that the M 93
_____ lode mining claim has been located

by Cottonwood Gold Company whose current mailing
address is 1508 Gentry Way Reno, NV 89502

BLM
Date
Stamp

RECEIVED
2017 JUN -5 A 11:36
PHOENIX, ARIZONA

The general course of this claim is East - West and it is situated in Mohave
County, Arizona. This claim is 600 feet in length and 1500 feet in width.

20 Total Claim Acreage. This claim runs from the location monument on which this location notice
is posted on the centerline of the claim approximately 20 feet in a E direction to the E
end line and 1480 feet in a W direction to the W end line. This claim is marked by six
monuments, one at each corner and one at the center of each end line of the claim.

The location monument on which this notice is posted is situated within Section 33, Township 25
N, Range 21 W, Gila Salt River Base and Meridian, Arizona and this claim encompasses portions
of the following quarter section(s), section(s), Township(s) and Range(s) NW S33 T25N
R21W

Gila Salt River Base and Meridian, Arizona.

The locality of this claim with reference to some natural object or permanent monument and additional information
(if any) concerning its locality are as follows: 1,648 E 1,041 S from NW cor S33
to location monument.

The above information is shown on the attached map.

DATED AND POSTED on the ground this 18 day of October, 2016.

☐ LOCATOR(s) ☒ AGENT

Print Name(s) Stuart Burgess

Signature(s) _____

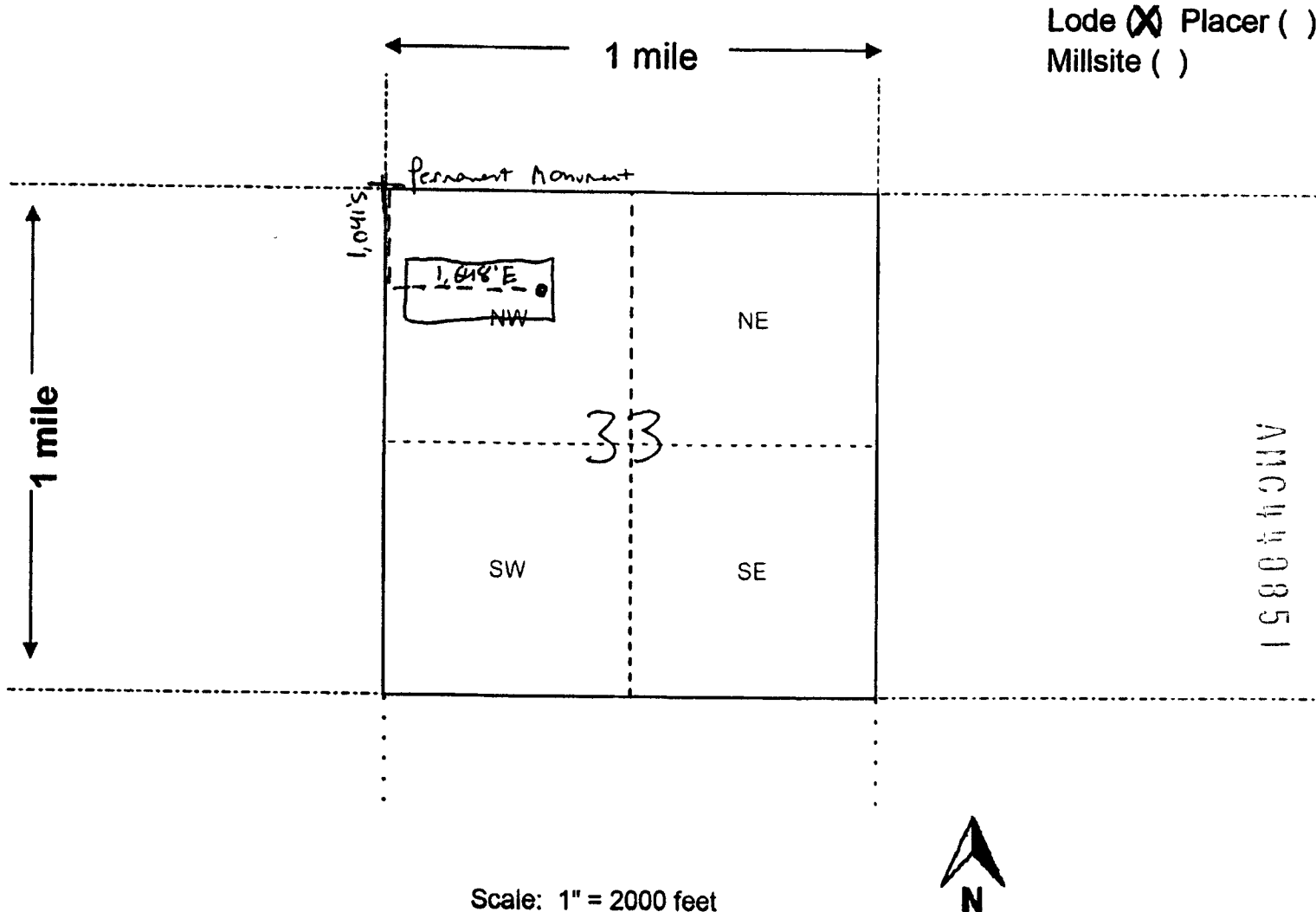
Form MCF100
Revised July 2014

This form is available from the Arizona Geological Survey and may be reproduced.

ARIZONA
10851

RECEIVED
2017 JUN -5 A 11:36
PHOENIX, ARIZONA

MINING CLAIM MAP



1. The above map depicts the M 93 mining claim, which is located in Section (s) 33, Township 25 N, Range 21 W, Gila and Salt River Base and Meridian, Mohave County, Arizona. Total claim acreage is 20
2. The type of corner and location monuments used are as follows: 2"X 2"X 48" Wood Posts with Metal Tags
3. The bearings and distances in degrees and feet between claim corners and to a public land survey monument are as depicted on the map.
4. If the claim is a placer or millsite claim with exterior limits conforming to legal subdivisions of the public survey, provide a legal description of the claim _____

Form MCF100a
Revised July 2014

This form is available from the Arizona Geology Survey and may be reproduced.

LOCATION NOTICE FOR LODE MINING CLAIM

☐ Amendment BLM Serial # _____

NOTICE IS HEREBY GIVEN that the M 94
_____ lode mining claim has been located
by Cottonwood Gold Company whose current mailing
address is 1508 Gentry Way Reno, NV 89502

BLM
Date
Stamp

RECEIVED
2017 JAN -5 A 11:36
PHOENIX, ARIZONA

The general course of this claim is East - West and it is situated in Mohave
County, Arizona. This claim is 600 feet in length and 1500 feet in width.

20 Total Claim Acreage. This claim runs from the location monument on which this location notice
is posted on the centerline of the claim approximately 20 feet in a W direction to the W
end line and 1480 feet in a E direction to the E end line. This claim is marked by six
monuments, one at each corner and one at the center of each end line of the claim.

The location monument on which this notice is posted is situated within Section 33, Township 25
N, Range 21 W, Gila Salt River Base and Meridian, Arizona and this claim encompasses portions
of the following quarter section(s), section(s), Township(s) and Range(s) NW, NE S33 T25N
R21W

Gila Salt River Base and Meridian, Arizona.

The locality of this claim with reference to some natural object or permanent monument and additional information
(if any) concerning its locality are as follows: 1,689 E 1,041 S from NW cor S33

The above information is shown on the attached map.

DATED AND POSTED on the ground this 18 day of October, 2016.

☐ LOCATOR(s) ☒ AGENT

Print Name(s) Stuart Burgess

Signature(s) _____

Form MCF100
Revised July 2014

This form is available from the Arizona Geological Survey and may be reproduced

ATC 40852

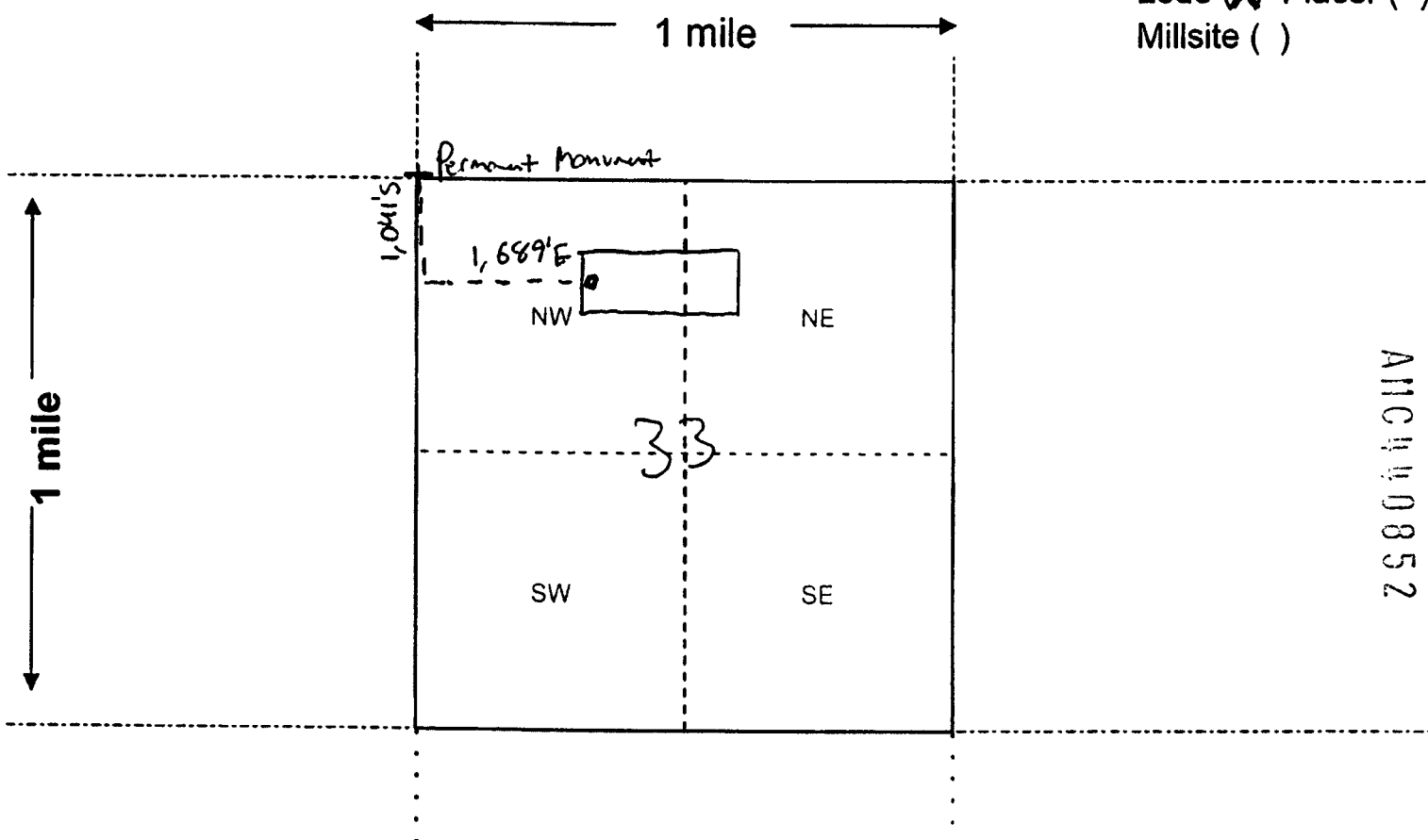
PHOENIX, ARIZONA

2011 JUN -5 A 11:36

RECEIVED

MINING CLAIM MAP

Lode ☒ Placer ()
Millsite ()



Scale: 1" = 2000 feet



1. The above map depicts the M 94 mining claim, which is located in Section (s) 33, Township 25 N, Range 21 W, Gila and Salt River Base and Meridian, Mohave County, Arizona. Total claim acreage is 20

2. The type of corner and location monuments used are as follows: 2"X 2"X 48" Wood Posts with Metal Tags

3. The bearings and distances in degrees and feet between claim corners and to a public land survey monument are as depicted on the map.

4. If the claim is a placer or millsite claim with exterior limits conforming to legal subdivisions of the public survey, provide a legal description of the claim _____

Form MCF100a
Revised July 2014

This form is available from the Arizona Geology Survey and may be reproduced.

LOCATION NOTICE FOR LODE MINING CLAIM

☐ Amendment BLM Serial # _____

NOTICE IS HEREBY GIVEN that the M 95

_____ lode mining claim has been located

by Cottonwood Gold Company whose current mailing
address is 1508 Gentry Way Reno, NV 89502

BLM
Date
Stamp

PHOENIX, ARIZONA

2017 JUN -5 A 11:36

RECEIVED

The general course of this claim is East - West and it is situated in Mohave
County, Arizona. This claim is 600 feet in length and 1500 feet in width.

20 Total Claim Acreage. This claim runs from the location monument on which this location notice
is posted on the centerline of the claim approximately 20 feet in a E direction to the E
end line and 1480 feet in a W direction to the W end line. This claim is marked by six
monuments, one at each corner and one at the center of each end line of the claim.

The location monument on which this notice is posted is situated within Section 33, Township 25
N, Range 21 W, Gila Salt River Base and Meridian, Arizona and this claim encompasses portions
of the following quarter section(s), section(s), Township(s) and Range(s) NE S33 T25N
R21W

Gila Salt River Base and Meridian, Arizona.

The locality of this claim with reference to some natural object or permanent monument and additional information
(if any) concerning its locality are as follows: 4.658 E 1037 S from NW cor S33
to location monument

The above information is shown on the attached map.

DATED AND POSTED on the ground this 18 day of October, 2016.

☐ LOCATOR(s) ☒ AGENT

Print Name(s) Stuart Burgess

Signature(s) [Signature]

Form MCF100
Revised July 2014

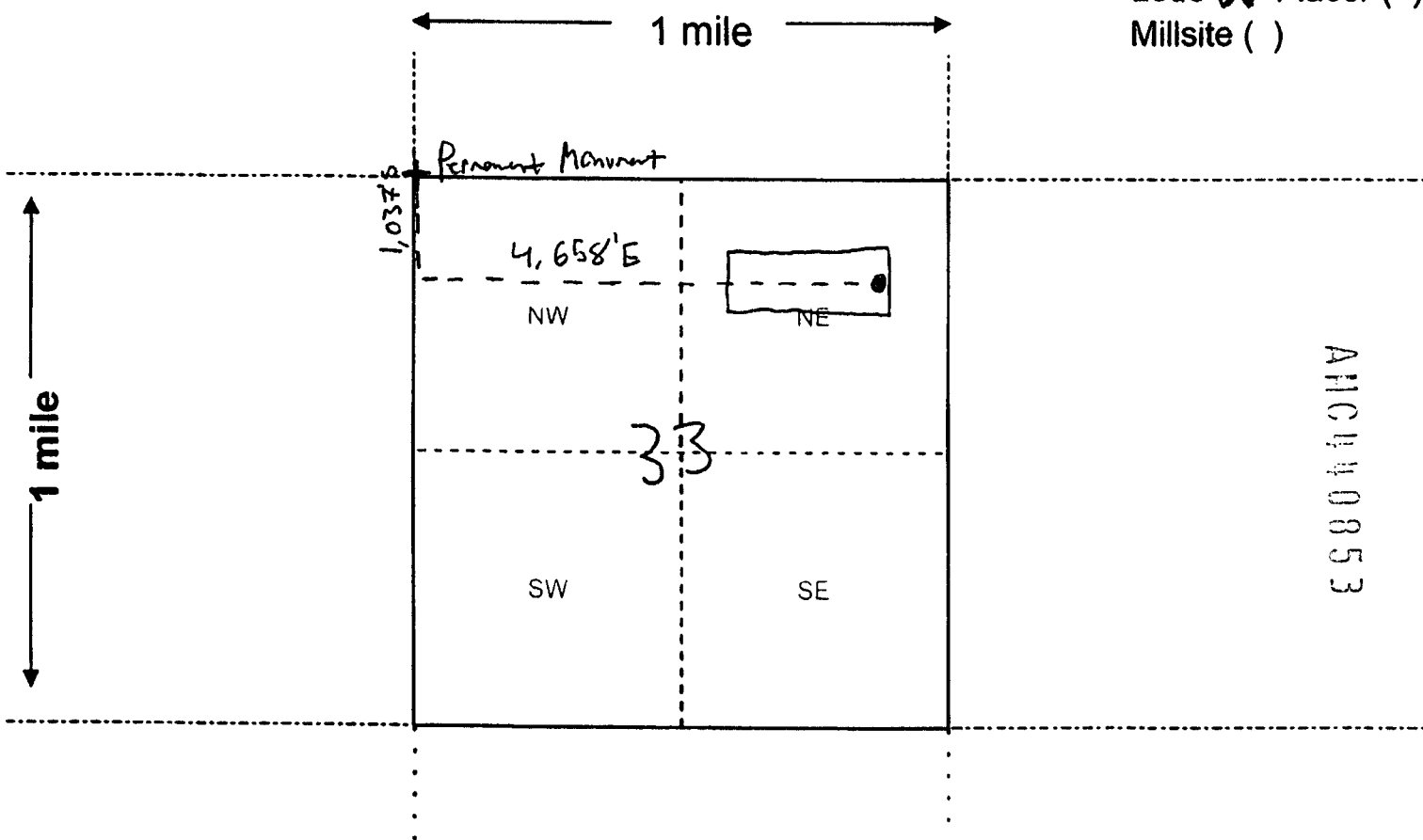
This form is available from the Arizona Geological Survey and may be reproduced.

AMC 40853

RECEIVED
JUL 11 2017
2017 JUN -5 AM 11:30
PHOENIX, ARIZONA

MINING CLAIM MAP

Lode ☒ Placer ()
Millsite ()



AHC440853

Scale: 1" = 2000 feet



- The above map depicts the M 95 mining claim, which is located in Section (s) 33, Township 25 N, Range 21 W, Gila and Salt River Base and Meridian, Mohave County, Arizona. Total claim acreage is 20
- The type of corner and location monuments used are as follows: 2"X 2"X 48" Wood Posts with Metal Tags
- The bearings and distances in degrees and feet between claim corners and to a public land survey monument are as depicted on the map.
- If the claim is a placer or millsite claim with exterior limits conforming to legal subdivisions of the public survey, provide a legal description of the claim _____

Form MCF100a
Revised July 2014

This form is available from the Arizona Geology Survey and may be reproduced.

LOCATION NOTICE FOR LODE MINING CLAIM

☐ Amendment BLM Serial # _____

NOTICE IS HEREBY GIVEN that the M 96

_____ lode mining claim has been located

by Cottonwood Gold Company whose current mailing

address is 1508 Gentry Way Reno, NV 89502

BLM
Date
Stamp

RECEIVED
2017 JUN -5 A 11:36
PHOENIX, ARIZONA

The general course of this claim is East - West and it is situated in Mohave
County, Arizona. This claim is 600 feet in length and 1500 feet in width.

20 Total Claim Acreage. This claim runs from the location monument on which this location notice
is posted on the centerline of the claim approximately 20 feet in a W direction to the W
end line and 1480 feet in a E direction to the E end line. This claim is marked by six
monuments, one at each corner and one at the center of each end line of the claim.

The location monument on which this notice is posted is situated within Section 33, Township 25
N, Range 21 W, Gila Salt River Base and Meridian, Arizona and this claim encompasses portions
of the following quarter section(s), section(s), Township(s) and Range(s) NE 833 & NW 34
T25 R21W

Gila Salt River Base and Meridian, Arizona.

The locality of this claim with reference to some natural object or permanent monument and additional information
(if any) concerning its locality are as follows: 4,698'E 1,037'S from NW cor 833
to location monument

_____ The above information is shown on the attached map.

DATED AND POSTED on the ground this 18 day of October, 2016.

☐ LOCATOR(s) ☒ AGENT

Print Name(s) Stuart Burgess

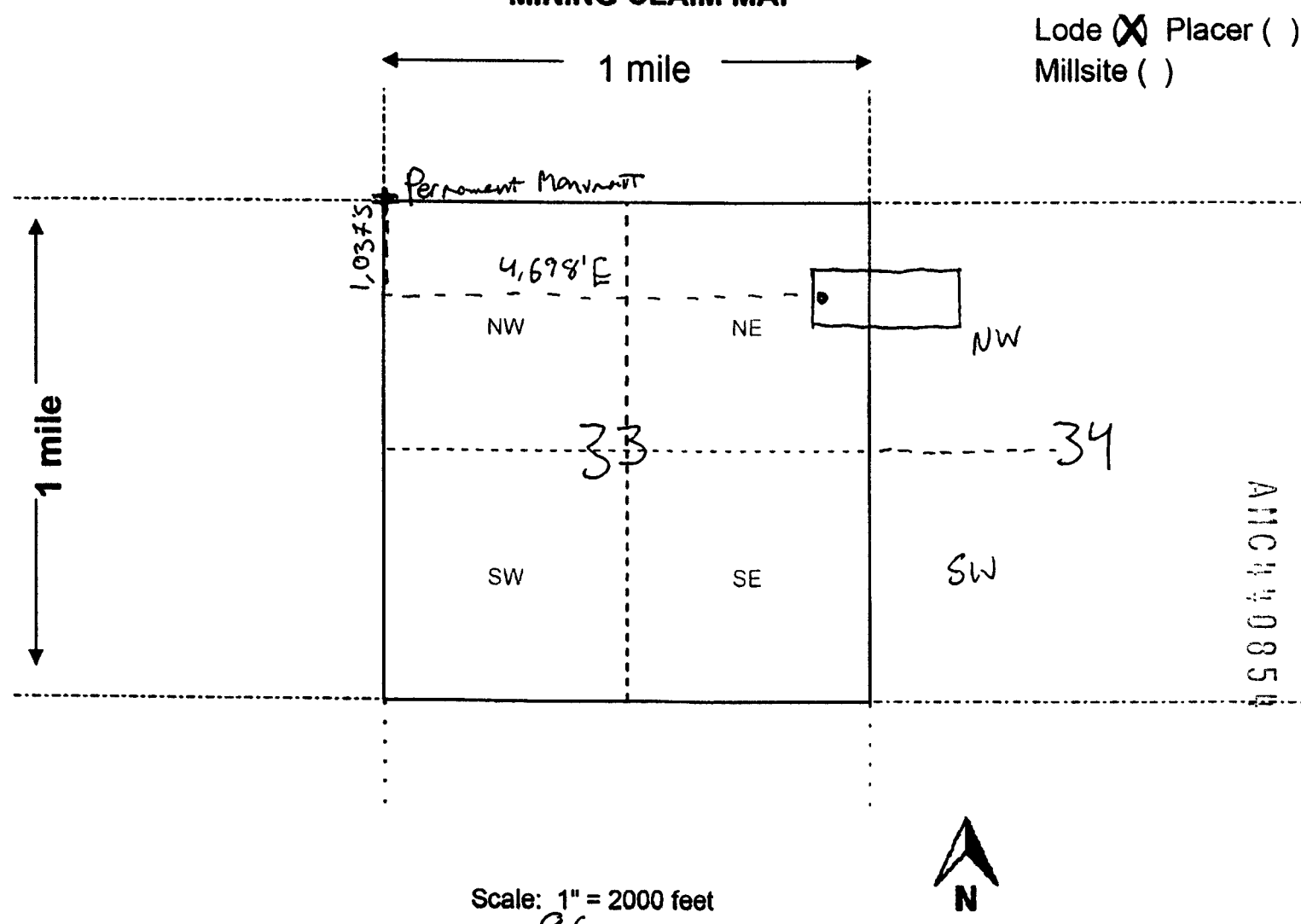
Signature(s) [Signature]

Form MCF100
Revised July 2014

This form is available from the Arizona Geological Survey and may be reproduced.

RECEIVED
2011 JAN -5 A 11:36
PHOENIX, ARIZONA

MINING CLAIM MAP



Scale: 1" = 2000 feet

1. The above map depicts the M 96 mining claim, which is located in Section (s) 33, 34, Township 25 N, Range 21 W, Gila and Salt River Base and Meridian, Mohave County, Arizona. Total claim acreage is 20
2. The type of corner and location monuments used are as follows: 2" X 2" X 48" Wood Posts with Metal Tags
3. The bearings and distances in degrees and feet between claim corners and to a public land survey monument are as depicted on the map.
4. If the claim is a placer or millsite claim with exterior limits conforming to legal subdivisions of the public survey, provide a legal description of the claim _____

Form MCF100a
Revised July 2014

This form is available from the Arizona Geology Survey and may be reproduced.

LOCATION NOTICE FOR LODE MINING CLAIM

☐ Amendment BLM Serial # _____

NOTICE IS HEREBY GIVEN that the M 97

_____ lode mining claim has been located

by Cottonwood Gold Company whose current mailing

address is 1508 Gentry Way Reno, NV 89502

BLM
Date
Stamp

RECEIVED
JAN -5 A 11:36
TIGENIX, ARIZONA

The general course of this claim is East - West and it is situated in Mohave
County, Arizona. This claim is 600 feet in length and 1500 feet in width.

20 Total Claim Acreage. This claim runs from the location monument on which this location notice
is posted on the centerline of the claim approximately 20 feet in a W direction to the W
end line and 1480 feet in a E direction to the E end line. This claim is marked by six
monuments, one at each corner and one at the center of each end line of the claim.

The location monument on which this notice is posted is situated within Section 32, Township 25
N, Range 21 W, Gila Salt River Base and Meridian, Arizona and this claim encompasses portions
of the following quarter section(s), section(s), Township(s) and Range(s) NE S32, NW S33
T25N R21W

Gila Salt River Base and Meridian, Arizona.

The locality of this claim with reference to some natural object or permanent monument and additional information
(if any) concerning its locality are as follows: 1,322 W 1,643 S from NE S32
to location monument.

_____ The above information is shown on the attached map.

DATED AND POSTED on the ground this 18 day of October, 2016.

☐ LOCATOR(s) ☒ AGENT

Print Name(s) Stuart Burgess

Signature(s) [Signature]

Form MCF100
Revised July 2014

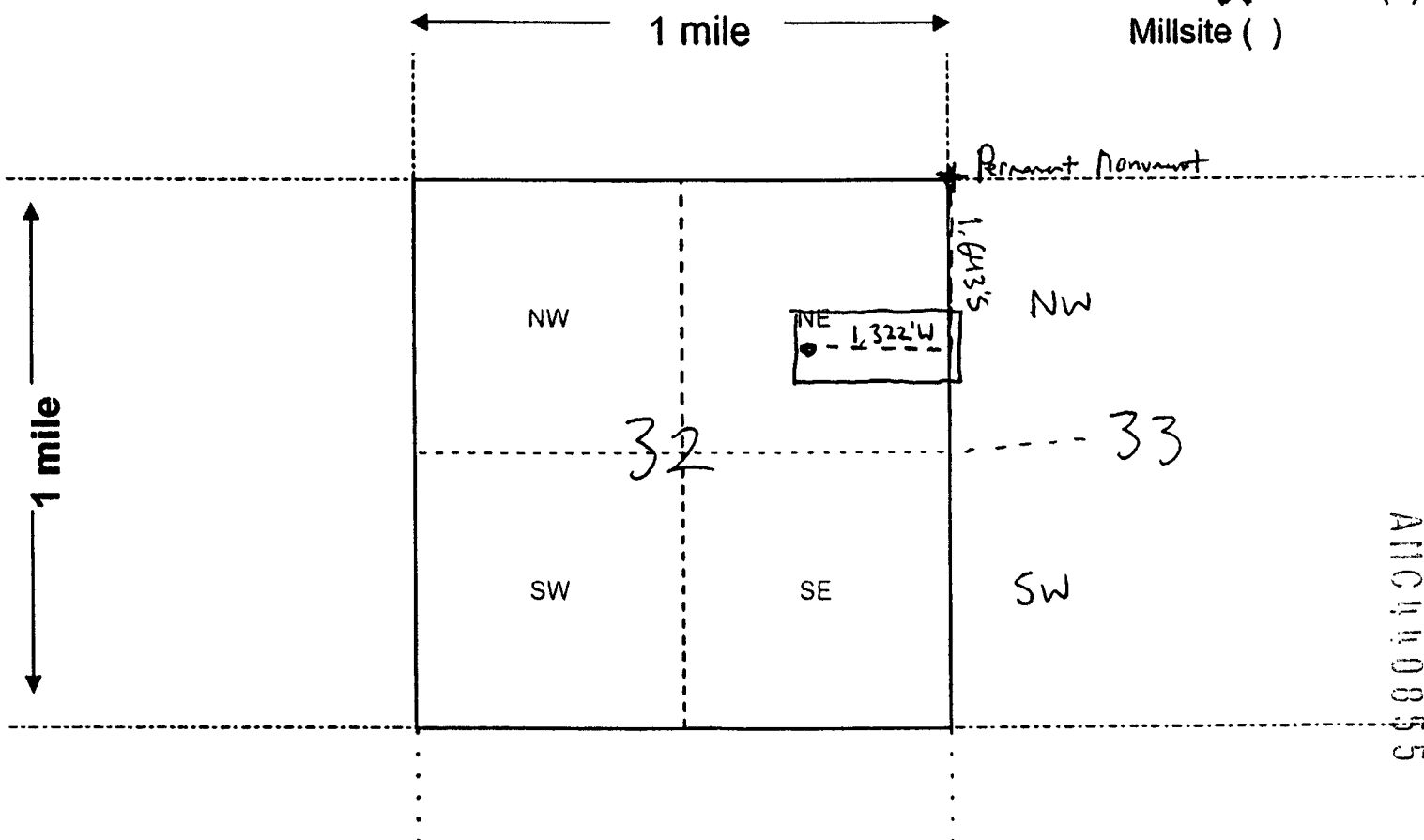
This form is available from the Arizona Geological Survey and may be reproduced.

AMC 104 0855

RECEIVED
2017 JUN -5 A 11:36
PHOENIX, ARIZONA

MINING CLAIM MAP

Lode (X) Placer ()
Millsite ()



Scale: 1" = 2000 feet



1. The above map depicts the M 97 mining claim, which is located in Section (s) 32, 33, Township 25 N, Range 21 W, Gila and Salt River Base and Meridian, Mohave County, Arizona. Total claim acreage is 20

2. The type of corner and location monuments used are as follows: 2"X 2"X 48" Wood Posts with Metal Tags

3. The bearings and distances in degrees and feet between claim corners and to a public land survey monument are as depicted on the map.

4. If the claim is a placer or millsite claim with exterior limits conforming to legal subdivisions of the public survey, provide a legal description of the claim _____

Form MCF100a
Revised July 2014

This form is available from the Arizona Geology Survey and may be reproduced.

LOCATION NOTICE FOR LODE MINING CLAIM

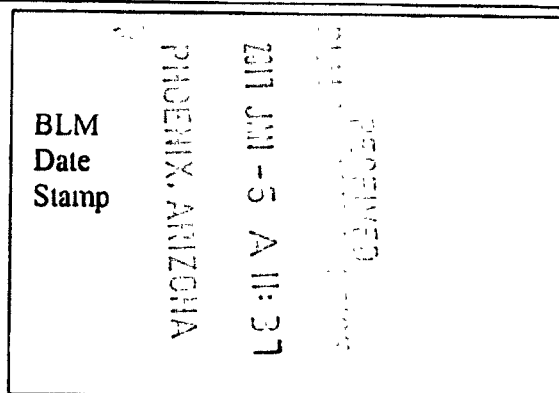
☐ Amendment BLM Serial # _____

NOTICE IS HEREBY GIVEN that the M 98

_____ lode mining claim has been located

by Cottonwood Gold Company whose current mailing

address is 1508 Gentry Way Reno, NV 89502



The general course of this claim is East - West and it is situated in Mohave
County, Arizona. This claim is 600 feet in length and 1500 feet in width.

20 Total Claim Acreage. This claim runs from the location monument on which this location notice
is posted on the centerline of the claim approximately 20 feet in a E direction to the E
end line and 1480 feet in a W direction to the W end line. This claim is marked by six
monuments, one at each corner and one at the center of each end line of the claim.

The location monument on which this notice is posted is situated within Section 33, Township 25
N, Range 21 W, Gila Salt River Base and Meridian, Arizona and this claim encompasses portions
of the following quarter section(s), section(s), Township(s) and Range(s) NW 1/4 S 33 T 25 N
R 21 W

Gila Salt River Base and Meridian, Arizona.

The locality of this claim with reference to some natural object or permanent monument and additional information
(if any) concerning its locality are as follows: 1,648 E 1,640 S from NW cor S 33
to location monument

_____ The above information is shown on the attached map.

DATED AND POSTED on the ground this 18 day of October, 2016.

☐ LOCATOR(s) ☒ AGENT

Print Name(s) Stuart Burgess

Signature(s) _____

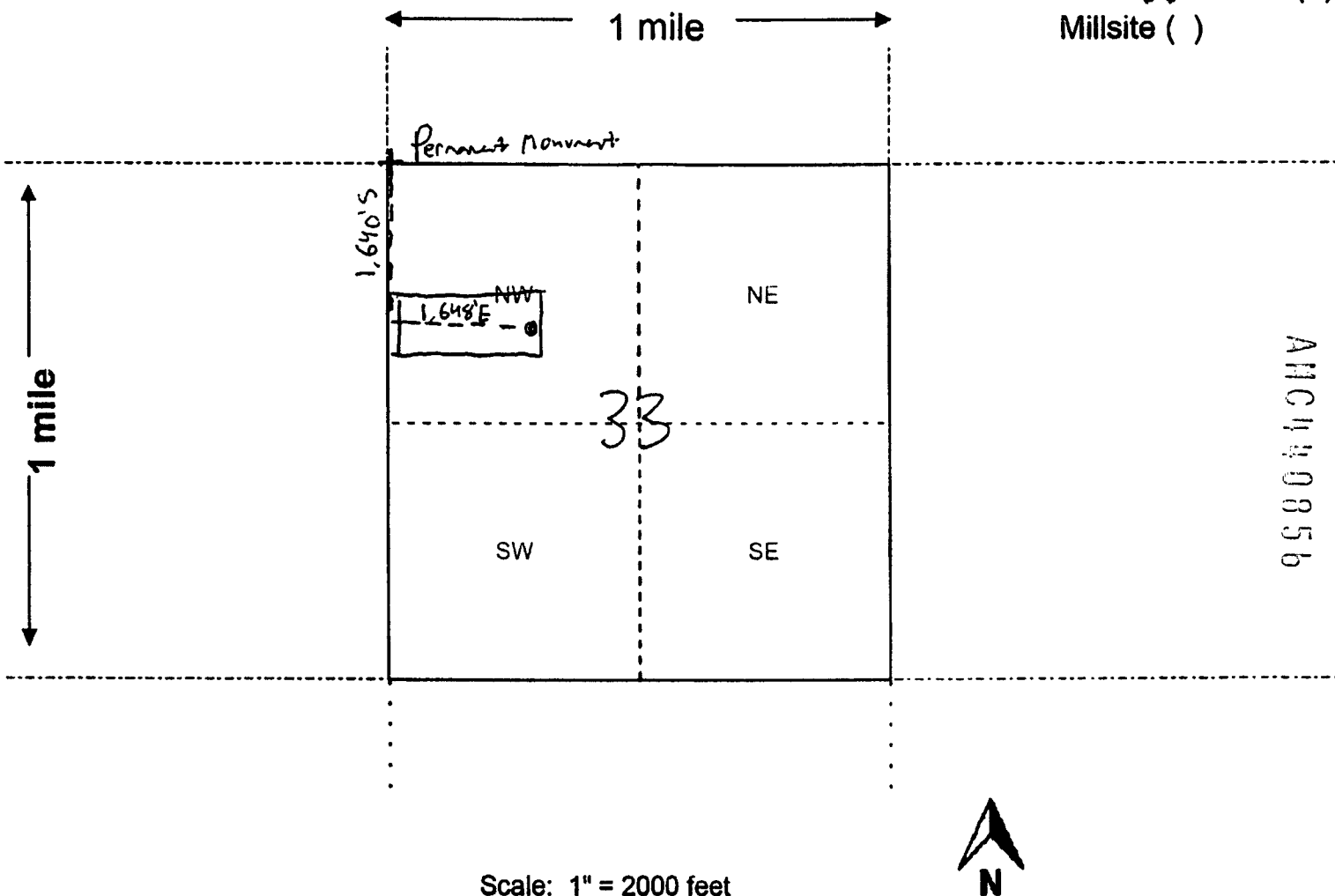
Form MCF100
Revised July 2014

This form is available from the Arizona Geological Survey and may be reproduced.

RECEIVED
2017 JAN -5 A 11:31
PHOENIX, ARIZONA

MINING CLAIM MAP

Lode ☒ Placer ()
Millsite ()



Scale: 1" = 2000 feet

1. The above map depicts the M 98 mining claim, which is located in Section (s) 33, Township 25 N, Range 21 W, Gila and Salt River Base and Meridian, Mohave County, Arizona. Total claim acreage is 20

2. The type of corner and location monuments used are as follows: 2"X 2"X 48" Wood Posts with Metal Tags

3. The bearings and distances in degrees and feet between claim corners and to a public land survey monument are as depicted on the map.

4. If the claim is a placer or millsite claim with exterior limits conforming to legal subdivisions of the public survey, provide a legal description of the claim _____

Form MCF100a
Revised July 2014


This form is available from the Arizona Geology Survey and may be reproduced.

LOCATION NOTICE FOR LODE MINING CLAIM

☐ Amendment BLM Serial # _____

NOTICE IS HEREBY GIVEN that the M 99
_____ lode mining claim has been located

by Cottonwood Gold Company whose current mailing
address is 1508 Gentry Way Reno, NV 89502



The general course of this claim is East - West and it is situated in Mohave
County, Arizona. This claim is 600 feet in length and 1500 feet in width.

20 Total Claim Acreage. This claim runs from the location monument on which this location notice
is posted on the centerline of the claim approximately 20 feet in a W direction to the W
end line and 1480 feet in a E direction to the E end line. This claim is marked by six
monuments, one at each corner and one at the center of each end line of the claim.

The location monument on which this notice is posted is situated within Section 33, Township 25
N, Range 21 W, Gila Salt River Base and Meridian, Arizona and this claim encompasses portions
of the following quarter section(s), section(s), Township(s) and Range(s) NW, NE S33 T25N
R21W

Gila Salt River Base and Meridian, Arizona.

The locality of this claim with reference to some natural object or permanent monument and additional information
(if any) concerning its locality are as follows: 1,688 E 1,640 S From NW cor S33
to location monument.

_____ The above information is shown on the attached map.
DATED AND POSTED on the ground this 18 day of October, 2016.

☐ LOCATOR(s) ☒ AGENT

Print Name(s) Stuart Burgess

Signature(s) [Signature]

Form MCF100
Revised July 2014

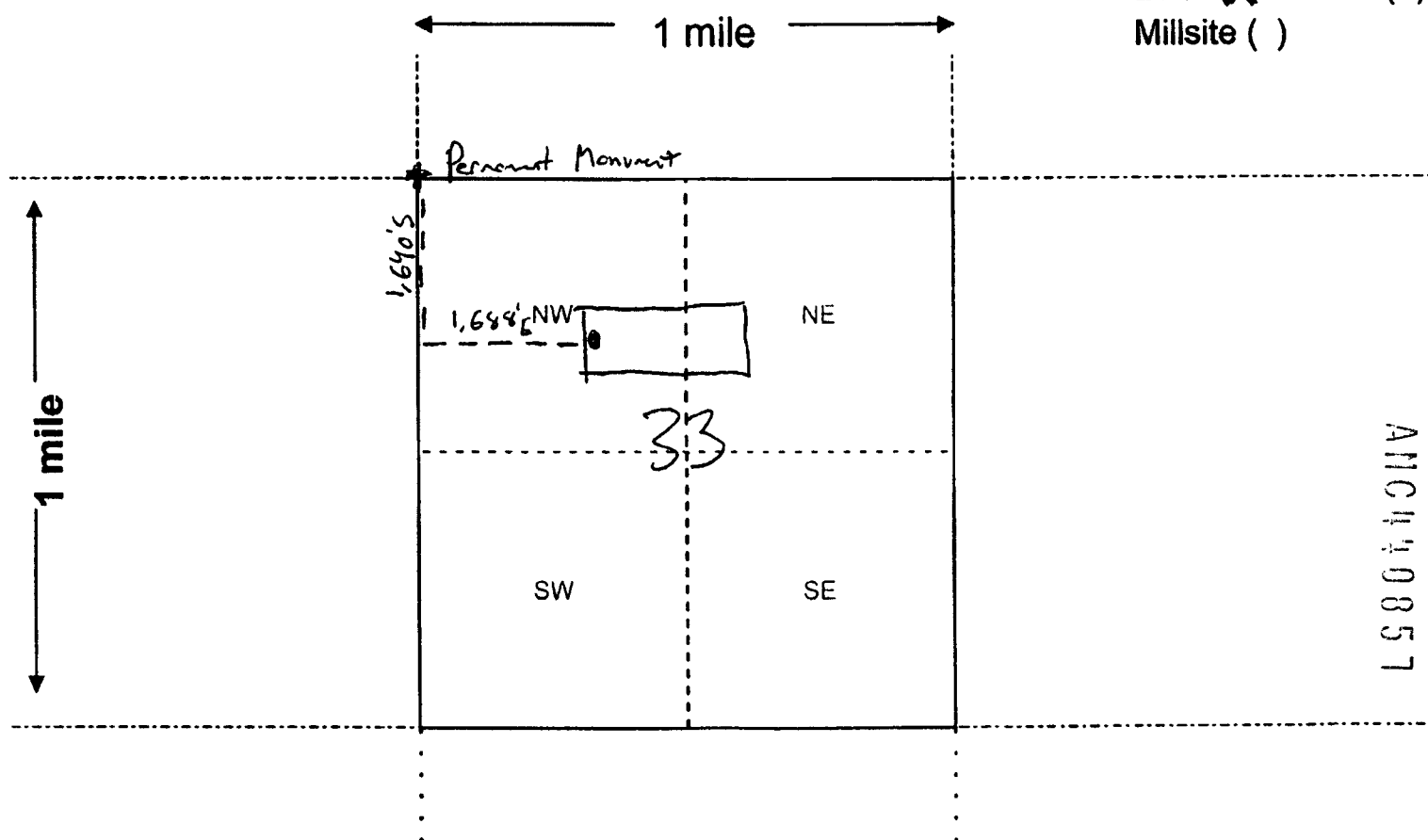
This form is available from the Arizona Geological Survey and may be reproduced.

11004110857

RECEIVED
2017 JUN -5 A 11:37
PHOENIX, ARIZONA

MINING CLAIM MAP

Lode ☒ Placer ()
Millsite ()



AN0440857

Scale: 1" = 2000 feet



1. The above map depicts the M 99 mining claim, which is located in Section (s) 33, Township 25 N, Range 21 W, Gila and Salt River Base and Meridian, Mohave County, Arizona. Total claim acreage is 20

2. The type of corner and location monuments used are as follows: 2"X 2"X 48" Wood Posts with Metal Tags

3. The bearings and distances in degrees and feet between claim corners and to a public land survey monument are as depicted on the map.

4. If the claim is a placer or millsite claim with exterior limits conforming to legal subdivisions of the public survey, provide a legal description of the claim _____

Form MCF100a
Revised July 2014

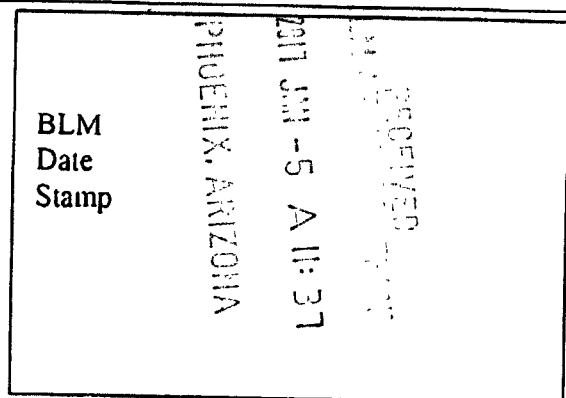
This form is available from the Arizona Geology Survey and may be reproduced.

LOCATION NOTICE FOR LODE MINING CLAIM

☐ Amendment BLM Serial # _____

NOTICE IS HEREBY GIVEN that the M 100
_____ lode mining claim has been located

by Cottonwood Gold Company whose current mailing
address is 1508 Gentry Way Reno, NV 89502



The general course of this claim is East - West and it is situated in Mohave
County, Arizona. This claim is 600 feet in length and 1500 feet in width.

20 Total Claim Acreage. This claim runs from the location monument on which this location notice
is posted on the centerline of the claim approximately 20 feet in a E direction to the E
end line and 1480 feet in a W direction to the W end line. This claim is marked by six
monuments, one at each corner and one at the center of each end line of the claim.

The location monument on which this notice is posted is situated within Section 34, Township 25
N, Range 21 W, Gila Salt River Base and Meridian, Arizona and this claim encompasses portions
of the following quarter section(s), section(s), Township(s) and Range(s) NE S33 & NW 34
T25N R21W

Gila Salt River Base and Meridian, Arizona.

The locality of this claim with reference to some natural object or permanent monument and additional information
(if any) concerning its locality are as follows: 887' E 1,636' S from NW cor S34
to location monument

_____ The above information is shown on the attached map

DATED AND POSTED on the ground this 18 day of October, 2016.

☐ LOCATOR(s) ☒ AGENT

Print Name(s) Stuart Burgess

Signature(s) _____

Form MCF100
Revised July 2014

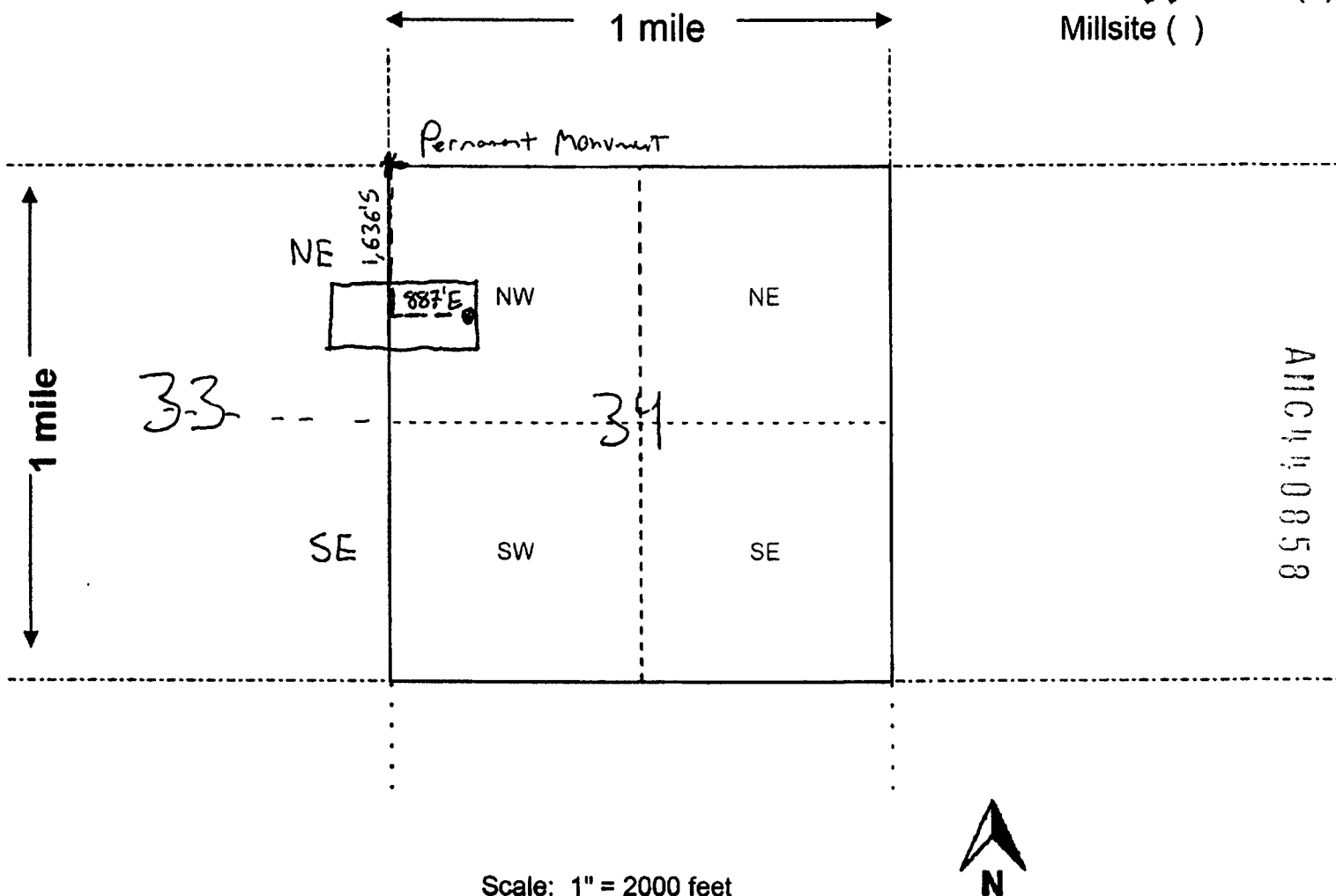
This form is available from the Arizona Geological Survey and may be reproduced.

AMC 1119-0858

RECEIVED
2017 JUN -5 A 11:37
PHOENIX, ARIZONA

MINING CLAIM MAP

Lode ☒ Placer ()
Millsite ()



Scale: 1" = 2000 feet

1. The above map depicts the M 100 mining claim, which is located in Section (s) 33, 34, Township 25 N, Range 21 W, Gila and Salt River Base and Meridian, Mohave County, Arizona. Total claim acreage is 20

2. The type of corner and location monuments used are as follows: 2" X 2" X 48" Wood Posts with Metal Tags

3. The bearings and distances in degrees and feet between claim corners and to a public land survey monument are as depicted on the map.

4. If the claim is a placer or millsite claim with exterior limits conforming to legal subdivisions of the public survey, provide a legal description of the claim _____

Form MCF100a
Revised July 2014

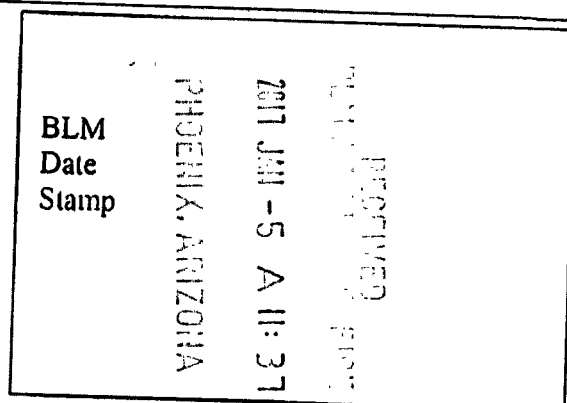
This form is available from the Arizona Geology Survey and may be reproduced.

LOCATION NOTICE FOR LODE MINING CLAIM

☐ Amendment BLM Serial # _____

NOTICE IS HEREBY GIVEN that the M 161
_____ lode mining claim has been located

by Cottonwood Gold Company whose current mailing
address is 1508 Gentry Way Reno, NV 89502



The general course of this claim is East - West and it is situated in Mohave
County, Arizona. This claim is 600 feet in length and 1500 feet in width.

20 Total Claim Acreage. This claim runs from the location monument on which this location notice
is posted on the centerline of the claim approximately 20 feet in a W direction to the W
end line and 1480 feet in a E direction to the E end line. This claim is marked by six
monuments, one at each corner and one at the center of each end line of the claim.

The location monument on which this notice is posted is situated within Section 32, Township 25
N, Range 21 W, Gila Salt River Base and Meridian, Arizona and this claim encompasses portions
of the following quarter section(s), section(s), Township(s) and Range(s) NE S32 & NW S33
T25N R21W

Gila Salt River Base and Meridian, Arizona.

The locality of this claim with reference to some natural object or permanent monument and additional information
(if any) concerning its locality are as follows: 1,322W 2,242S from NE cor S32
to location monument

The above information is shown on the attached map
DATED AND POSTED on the ground this 18 day of October, 2016.

☐ LOCATOR(s) ☒ AGENT

Print Name(s) Stuart Burgess

Signature(s) _____

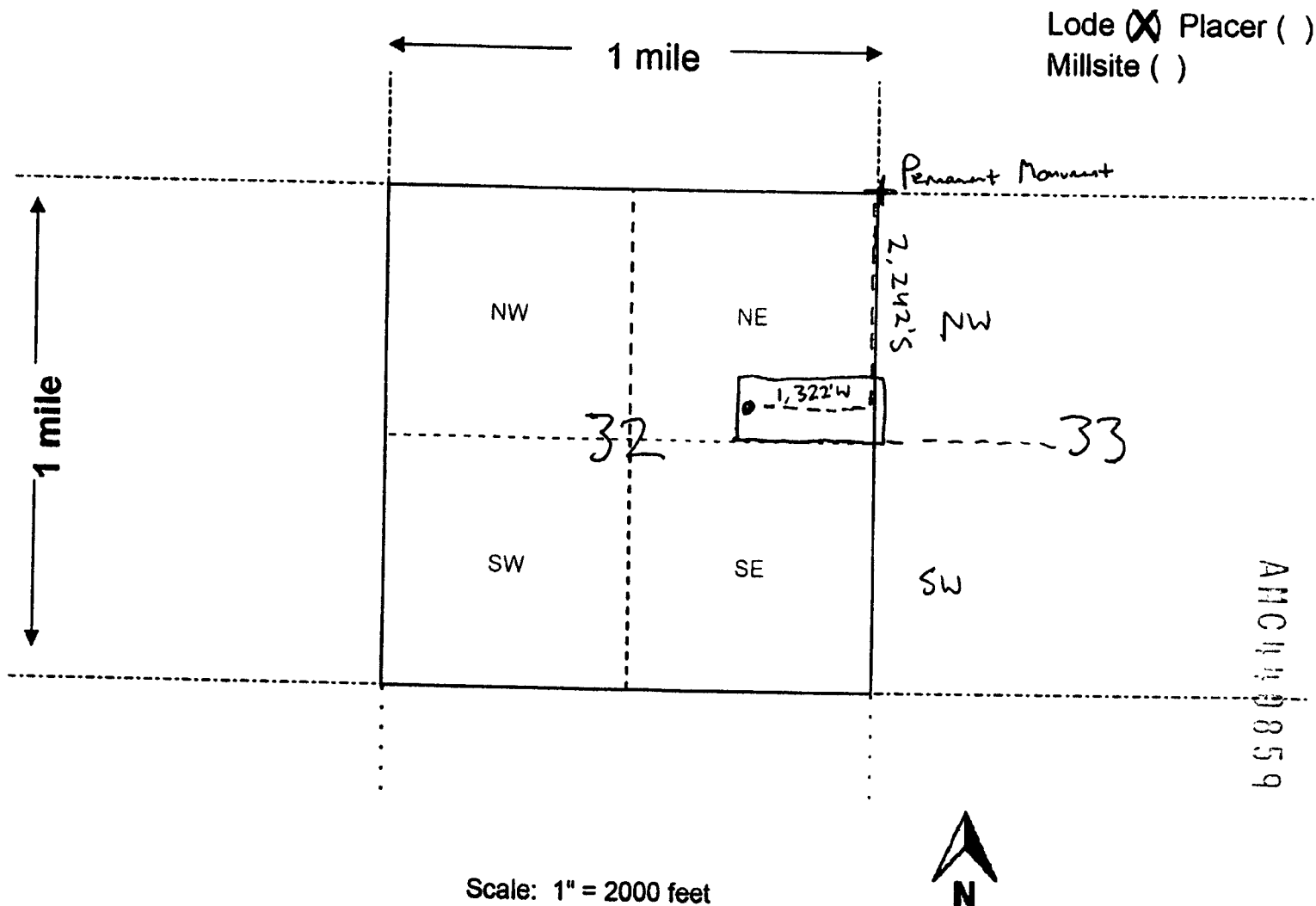
Form MCF100
Revised July 2014

This form is available from the Arizona Geological Survey and may be reproduced.

AM 440859

RECEIVED
2017 JUN -5 A 11:38
PHOENIX, ARIZONA

MINING CLAIM MAP



1. The above map depicts the M 101 mining claim, which is located in Section (s) 32, 33, Township 25 N, Range 21 W, Gila and Salt River Base and Meridian, Mohave County, Arizona. Total claim acreage is 20
2. The type of corner and location monuments used are as follows: 2"X 2"X 48" Wood Posts with Metal Tags
3. The bearings and distances in degrees and feet between claim corners and to a public land survey monument are as depicted on the map.
4. If the claim is a placer or millsite claim with exterior limits conforming to legal subdivisions of the public survey, provide a legal description of the claim _____

Form MCF100a
Revised July 2014

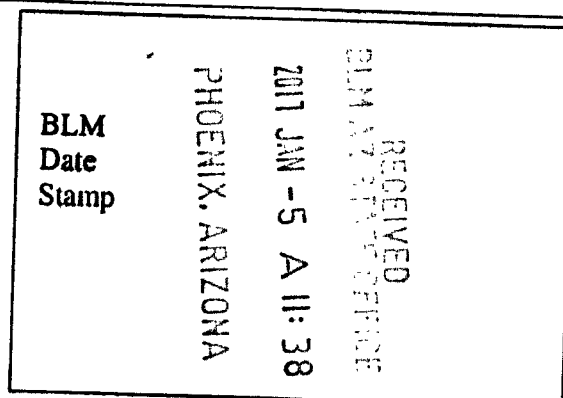
This form is available from the Arizona Geology Survey and may be reproduced.

LOCATION NOTICE FOR LODE MINING CLAIM

☐ Amendment BLM Serial # _____

NOTICE IS HEREBY GIVEN that the M 102
_____ lode mining claim has been located

by Cottonwood Gold Company whose current mailing
address is 1508 Gentry Way Reno, NV 89502



The general course of this claim is East - West and it is situated in Mohave
County, Arizona. This claim is 600 feet in length and 1500 feet in width.

20 Total Claim Acreage. This claim runs from the location monument on which this location notice
is posted on the centerline of the claim approximately 20 feet in a W direction to the W
end line and 1480 feet in a E direction to the E end line. This claim is marked by six
monuments, one at each corner and one at the center of each end line of the claim.

The location monument on which this notice is posted is situated within Section 33, Township 25
N, Range 21 W, Gila Salt River Base and Meridian, Arizona and this claim encompasses portions
of the following quarter section(s), section(s), Township(s) and Range(s) NW 33 T25N
R21W

Gila Salt River Base and Meridian, Arizona.

The locality of this claim with reference to some natural object or permanent monument and additional information
(if any) concerning its locality are as follows: 1,647 E 2,239 S From NW cor
S33 to location monument.

The above information is shown on the attached map.

DATED AND POSTED on the ground this 18 day of October, 2016.

☐ LOCATOR(s) ☒ AGENT

Print Name(s) Stuart Burgess

Signature(s) [Signature]

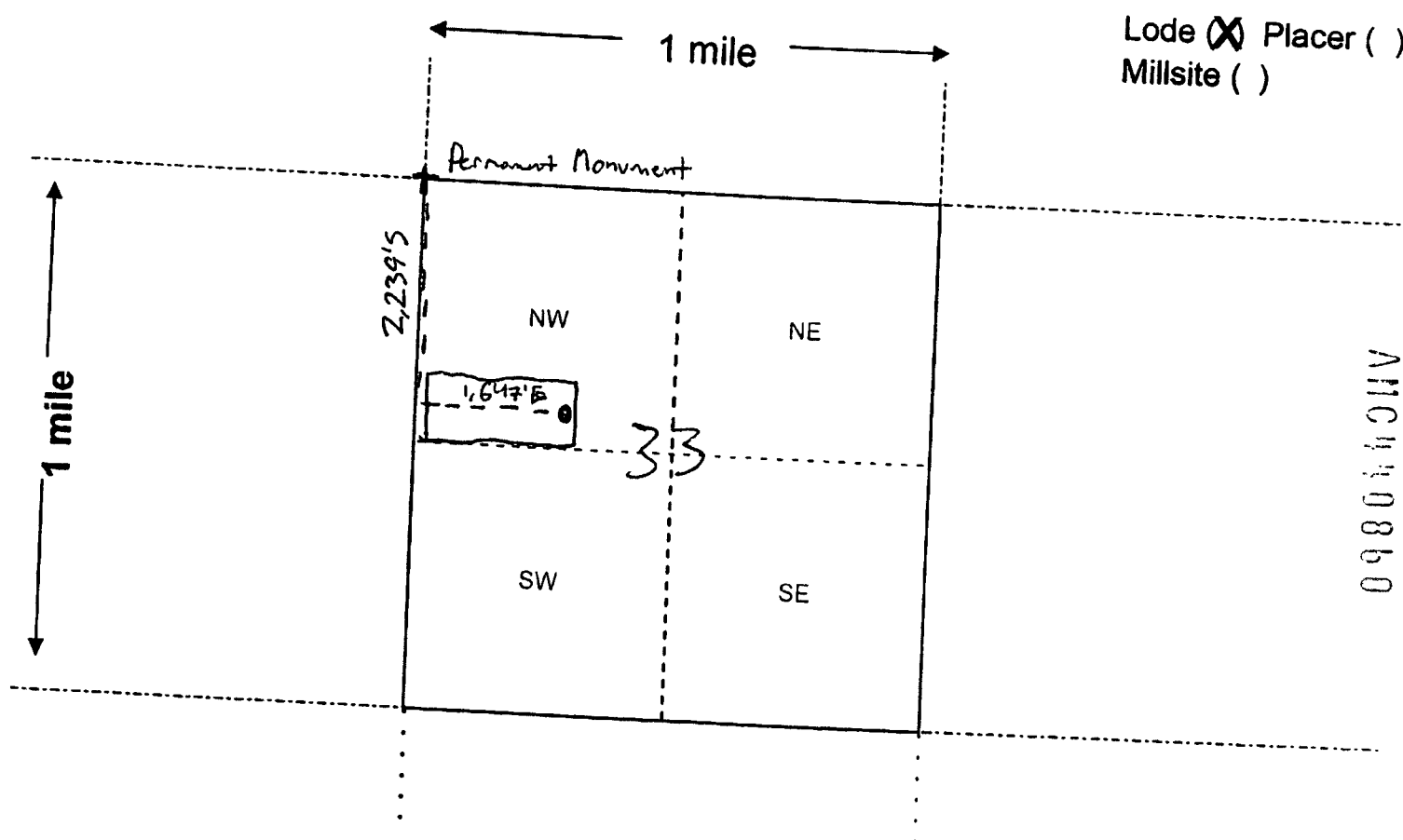
Form MCF100
Revised July 2014

This form is available from the Arizona Geological Survey and may be reproduced.

MCH 110 060

RECEIVED
2017 JUN -5 A 11:38
PHOENIX, ARIZONA

MINING CLAIM MAP



Scale: 1" = 2000 feet

1. The above map depicts the M 102 mining claim, which is located in Section (s) 33, Township 25 N, Range 21 W, Gila and Salt River Base and Meridian, Mohave County, Arizona. Total claim acreage is 20
2. The type of corner and location monuments used are as follows: 2" X 2" X 48" Wood Posts with Metal Tags
3. The bearings and distances in degrees and feet between claim corners and to a public land survey monument are as depicted on the map.
4. If the claim is a placer or millsite claim with exterior limits conforming to legal subdivisions of the public survey, provide a legal description of the claim _____

Form MCF100a
Revised July 2014

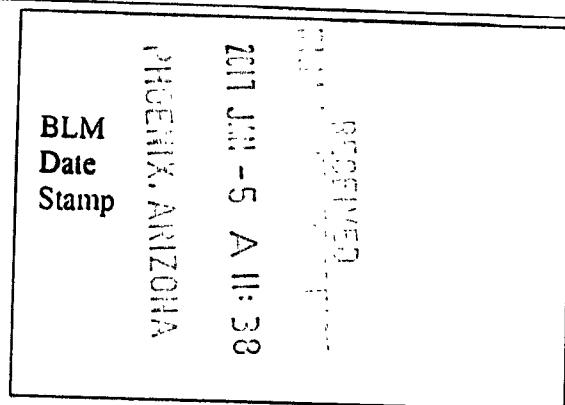
This form is available from the Arizona Geology Survey and may be reproduced.

LOCATION NOTICE FOR LODE MINING CLAIM

☐ Amendment BLM Serial # _____

NOTICE IS HEREBY GIVEN that the M 103
_____ lode mining claim has been located

by Cottonwood Gold Company whose current mailing
address is 1508 Gentry Way Reno, NV 89502



The general course of this claim is East - West and it is situated in Mohave
County, Arizona. This claim is 600 feet in length and 1500 feet in width.

20 Total Claim Acreage. This claim runs from the location monument on which this location notice
is posted on the centerline of the claim approximately 20 feet in a W direction to the W
end line and 1480 feet in a E direction to the E end line. This claim is marked by six
monuments, one at each corner and one at the center of each end line of the claim.

The location monument on which this notice is posted is situated within Section 33, Township 25
N, Range 21 W, Gila Salt River Base and Meridian, Arizona and this claim encompasses portions
of the following quarter section(s), section(s), Township(s) and Range(s) NW, NE S33 T25N
R21W

Gila Salt River Base and Meridian, Arizona.

The locality of this claim with reference to some natural object or permanent monument and additional information
(if any) concerning its locality are as follows: 1,687 E 2,239 S From NW cor S33
to location monument

_____ The above information is shown on the attached map
DATED AND POSTED on the ground this 18 day of October, 2016.

☐ LOCATOR(s) ☒ AGENT

Print Name(s) Stuart Burgess

Signature(s) [Signature]

Form MCF100
Revised July 2014

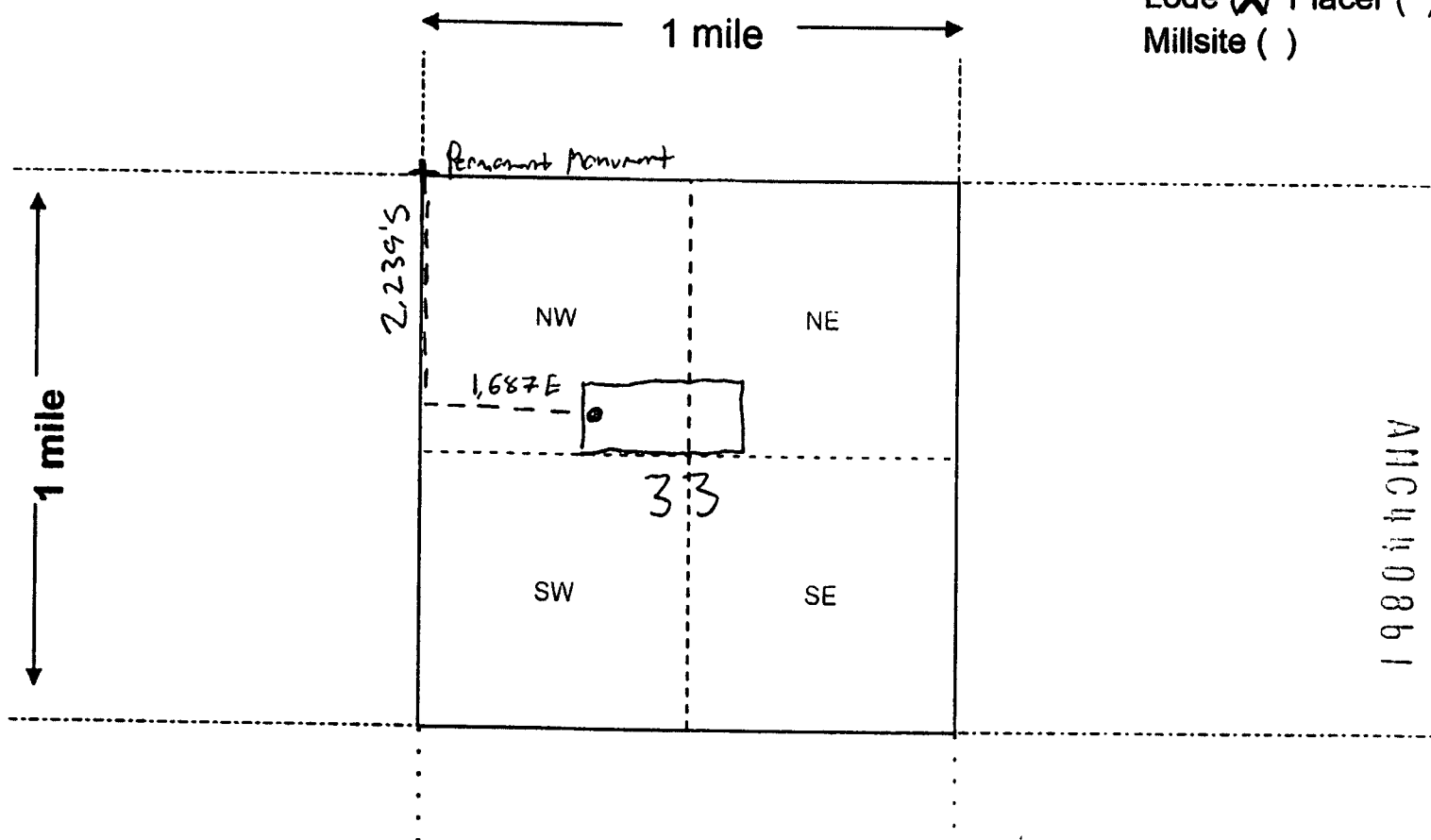
This form is available from the Arizona Geological Survey and may be reproduced.

ALL INFORMATION CONTAINED HEREIN IS UNCLASSIFIED
DATE 11-08-11 BY 60322 UCBAW

RECEIVED
2017 JUN -5 A 11:38
PHOENIX, ARIZONA

MINING CLAIM MAP

Lode ☒ Placer ()
Millsite ()



Scale: 1" = 2000 feet



1. The above map depicts the M 103 mining claim, which is located in Section (s) 33, Township 25 N, Range 21 W, Gila and Salt River Base and Meridian, Mohave County, Arizona. Total claim acreage is 20

2. The type of corner and location monuments used are as follows: 2"X 2"X 48" Wood Posts with Metal Tags

3. The bearings and distances in degrees and feet between claim corners and to a public land survey monument are as depicted on the map.

4. If the claim is a placer or millsite claim with exterior limits conforming to legal subdivisions of the public survey, provide a legal description of the claim _____

Form MCF100a
Revised July 2014

This form is available from the Arizona Geology Survey and may be reproduced.

LOCATION NOTICE FOR LOPE MINING CLAIM

☐ Amendment BLM Serial # _____

NOTICE IS HEREBY GIVEN that the M 104
_____ lode mining claim has been located

by Cottonwood Gold Company whose current mailing
address is 1508 Gentry Way Reno, NV 89502

BLM
Date
Stamp

RECEIVED
BLM FIELD OFFICE
2017 JAN -5 A 11:39
PHOENIX, ARIZONA

The general course of this claim is East - West and it is situated in Mohave
County, Arizona. This claim is 600 feet in length and 1500 feet in width.

20 Total Claim Acreage. This claim runs from the location monument on which this location notice
is posted on the centerline of the claim approximately 20 feet in a W direction to the W
end line and 1480 feet in a E direction to the E end line. This claim is marked by six
monuments, one at each corner and one at the center of each end line of the claim.

The location monument on which this notice is posted is situated within Section 34, Township 25
N, Range 21 W, Gila Salt River Base and Meridian, Arizona and this claim encompasses portions
of the following quarter section(s), section(s), Township(s) and Range(s) NE S33; NW S34
T25N R21W

Gila Salt River Base and Meridian, Arizona.

The locality of this claim with reference to some natural object or permanent monument and additional information
(if any) concerning its locality are as follows: 886 E 2,235 S From NW cor S34
to location monument

The above information is shown on the attached map

DATED AND POSTED on the ground this 18 day of October, 2016

☐ LOCATOR(s) ☒ AGENT

Print Name(s) Stuart Burgess

Signature(s) _____

Form MCF100
Revised July 2014

This form is available from the Arizona Geological Survey and may be reproduced.

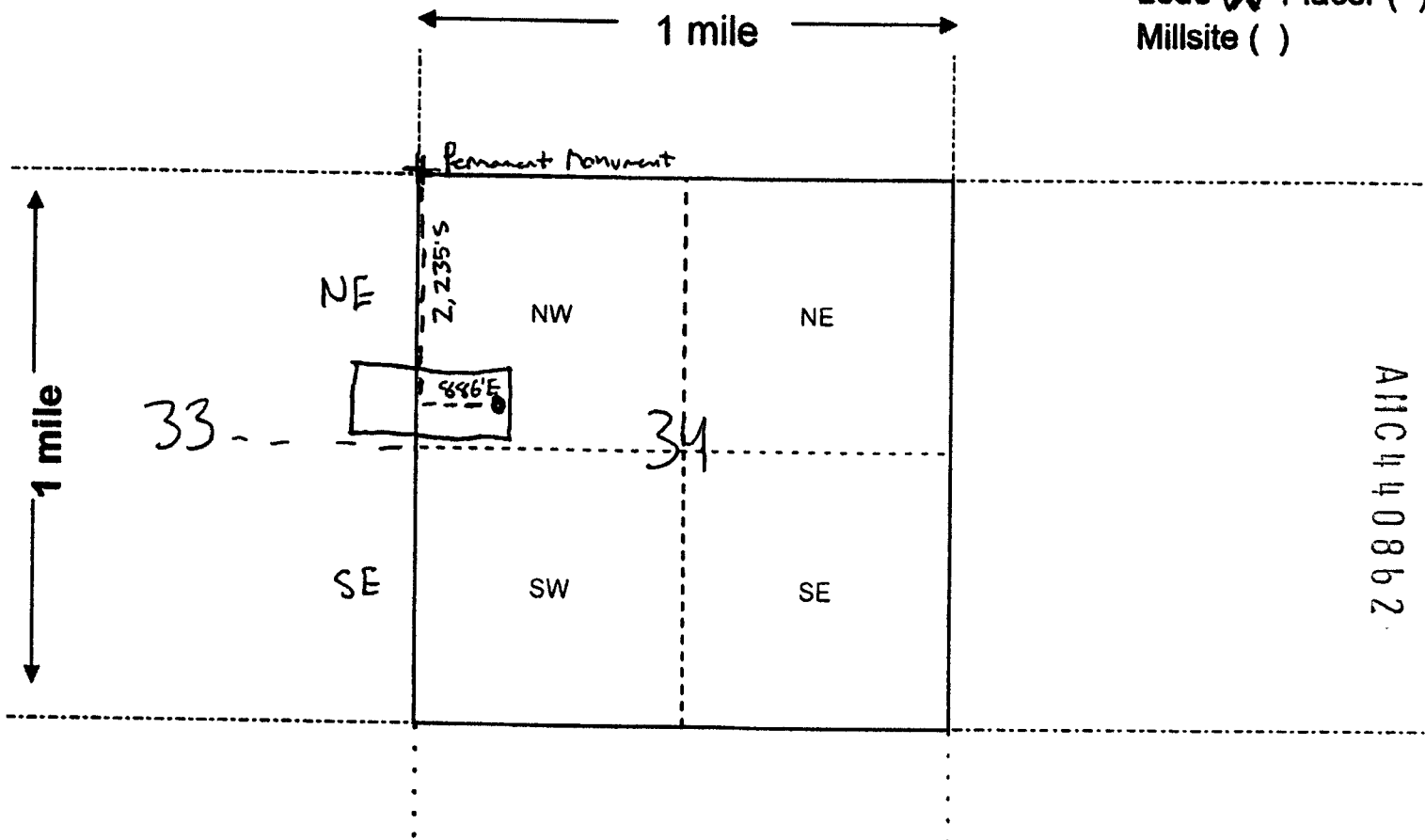
AMC 14 0862

PHOENIX, ARIZONA

2017 JAN -5 A 11:39

MINING CLAIM MAP

Lode ~~(X)~~ Placer ()
Millsite ()



Scale: 1" = 2000 feet



1. The above map depicts the M 104 mining claim, which is located in Section (s) 33, 34, Township 25 N, Range 21 W, Gila and Salt River Base and Meridian, Mohave County, Arizona. Total claim acreage is 20
2. The type of corner and location monuments used are as follows: 2" X 2" X 48" Wood Posts with Metal Tags
3. The bearings and distances in degrees and feet between claim corners and to a public land survey monument are as depicted on the map.
4. If the claim is a placer or millsite claim with exterior limits conforming to legal subdivisions of the public survey, provide a legal description of the claim _____

Form MCF100a
Revised July 2014

This form is available from the Arizona Geology Survey and may be reproduced.

LOCATION NOTICE FOR LODE MINING CLAIM

☐ Amendment BLM Serial # _____

NOTICE IS HEREBY GIVEN that the M 105
_____ lode mining claim has been located

by Cottonwood Gold Company whose current mailing
address is 1508 Gentry Way Reno, NV 89502

BLM
Date
Stamp

PHOENIX, ARIZONA

2017 JAN -5 A 11:41

RECEIVED

The general course of this claim is East - West and it is situated in Mohave
County, Arizona. This claim is 600 feet in length and 1500 feet in width.

20 Total Claim Acreage. This claim runs from the location monument on which this location notice
is posted on the centerline of the claim approximately 20 feet in a W direction to the W
end line and 1480 feet in a E direction to the E end line. This claim is marked by six
monuments, one at each corner and one at the center of each end line of the claim.

The location monument on which this notice is posted is situated within Section 33, Township 25
N, Range 21 W, Gila Salt River Base and Meridian, Arizona and this claim encompasses portions
of the following quarter section(s), section(s), Township(s) and Range(s) NW, SW S33
T25N R21W

Gila Salt River Base and Meridian, Arizona.

The locality of this claim with reference to some natural object or permanent monument and additional information
(if any) concerning its locality are as follows: 182 E 2480 S from NW cor S33
to location monument

_____ The above information is shown on the attached map.
DATED AND POSTED on the ground this 18 day of October, 2016.

☐ LOCATOR(s) ☒ AGENT

Print Name(s) Stuart Burgess

Signature(s) [Signature]

Form MCF100
Revised July 2014

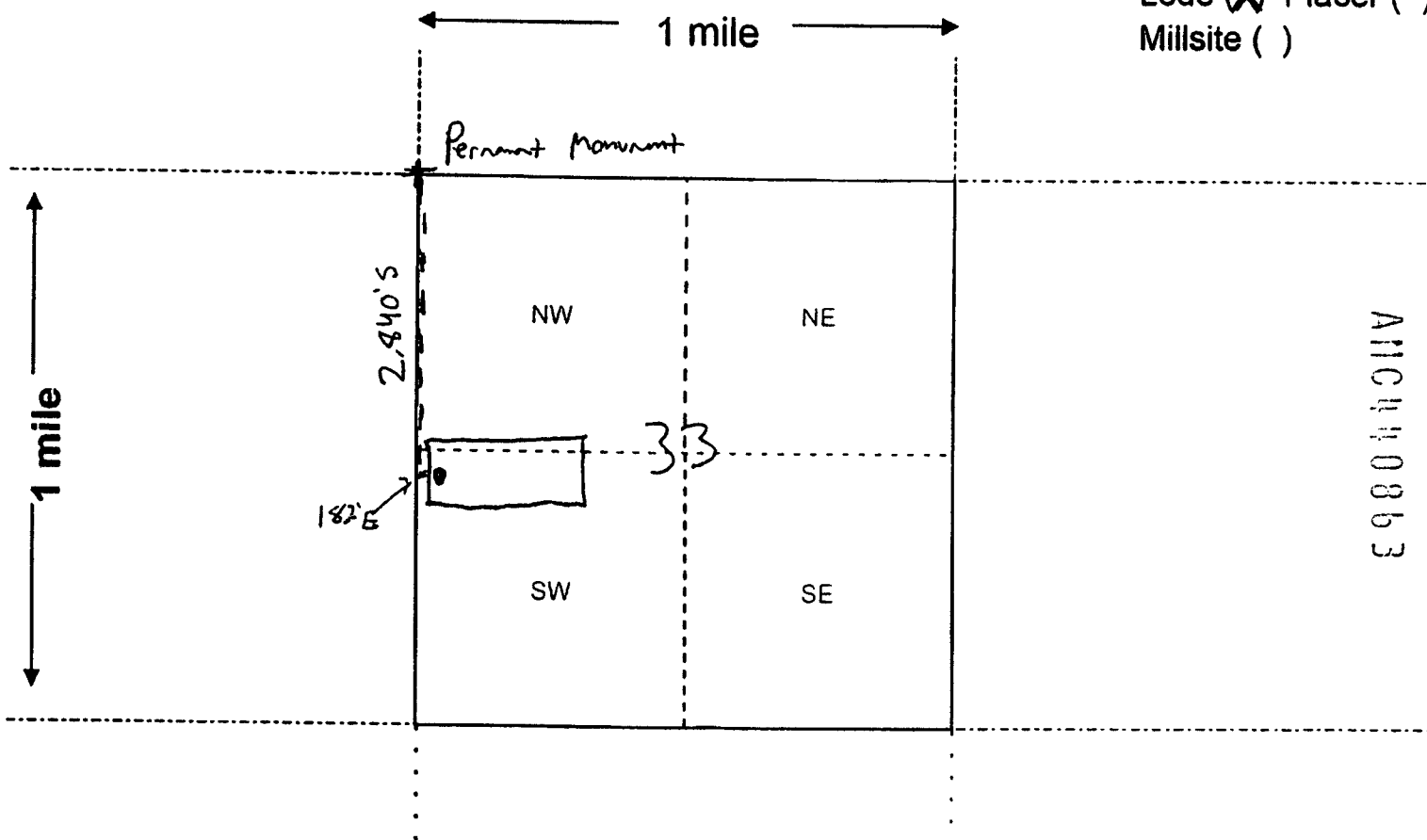
This form is available from the Arizona Geological Survey and may be reproduced.

ARIZONA
11-0863

RECEIVED
CLERK'S OFFICE
2017 JAN -5 A 11:41
PHOENIX, ARIZONA

MINING CLAIM MAP

Lode ☒ Placer ()
Millsite ()



AMC 440863

Scale: 1" = 2000 feet



1. The above map depicts the M 105 mining claim, which is located in Section (s) 33, Township 25 N, Range 21 W, Gila and Salt River Base and Meridian, Mohave County, Arizona. Total claim acreage is 20

2. The type of corner and location monuments used are as follows: 2"X 2"X 48" Wood Posts with Metal Tags

3. The bearings and distances in degrees and feet between claim corners and to a public land survey monument are as depicted on the map.

4. If the claim is a placer or millsite claim with exterior limits conforming to legal subdivisions of the public survey, provide a legal description of the claim _____

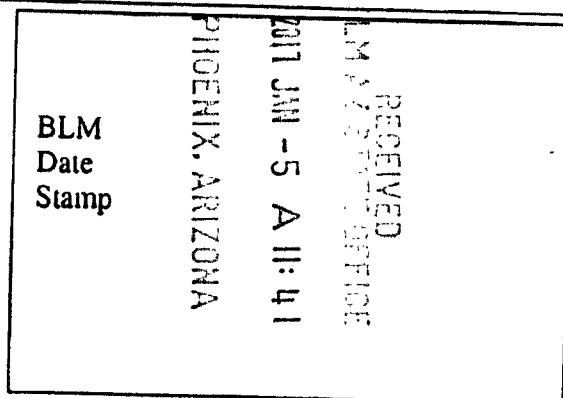
Form MCF100a
Revised July 2014

This form is available from the Arizona Geology Survey and may be reproduced.

LOCATION NOTICE FOR LODE MINING CLAIM

☐ Amendment BLM Serial # _____

NOTICE IS HEREBY GIVEN that the M 106
_____ lode mining claim has been located
by Cottonwood Gold Company whose current mailing
address is 1508 Gentry Way Reno, NV 89502



The general course of this claim is East - West and it is situated in Mohave
County, Arizona. This claim is 600 feet in length and 1500 feet in width.

20 Total Claim Acreage. This claim runs from the location monument on which this location notice
is posted on the centerline of the claim approximately 20 feet in a E direction to the E
end line and 1480 feet in a W direction to the W end line. This claim is marked by six
monuments, one at each corner and one at the center of each end line of the claim.

The location monument on which this notice is posted is situated within Section 33, Township 25
N, Range 21 W, Gila Salt River Base and Meridian, Arizona and this claim encompasses portions
of the following quarter section(s), section(s), Township(s) and Range(s) NE SE S33
T25N R21W

Gila Salt River Base and Meridian, Arizona.

The locality of this claim with reference to some natural object or permanent monument and additional information
(if any) concerning its locality are as follows: 4,656 E 2,834 S from NW cor S33
to location monument.

The above information is shown on the attached map.

DATED AND POSTED on the ground this 18 day of October, 2016.

☐ LOCATOR(s) ☒ AGENT

Print Name(s) Stuart Burgess

Signature(s) _____

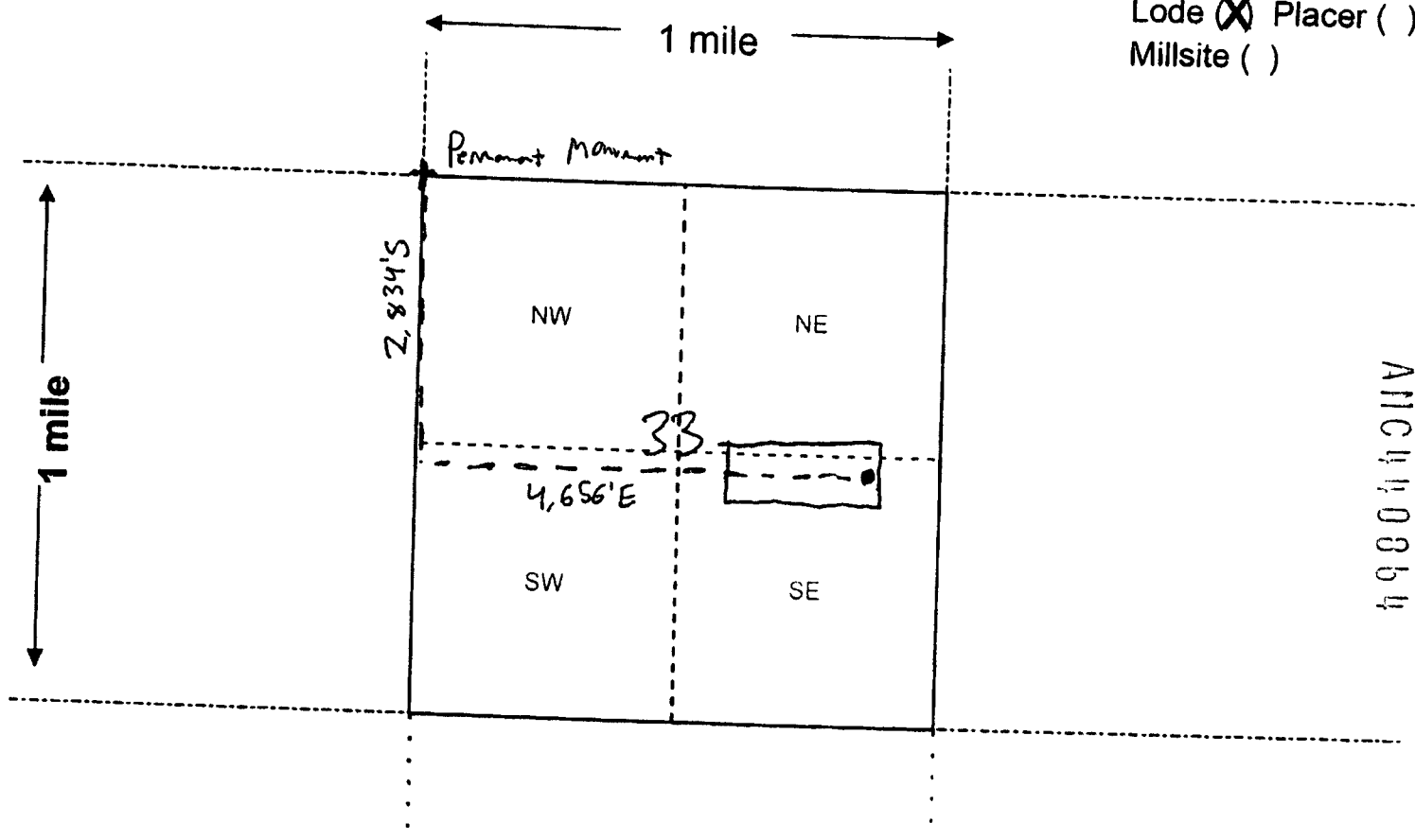
Form MCF100
Revised July 2014

This form is available from the Arizona Geological Survey and may be reproduced.

RECEIVED
2017 JAN -5 A 11:41
PHOENIX, ARIZONA

MINING CLAIM MAP

Lode ☒ Placer ()
Millsite ()



Scale: 1" = 2000 feet

1. The above map depicts the M 106 mining claim, which is located in Section (s) 33, Township 25 N, Range 21 W, Gila and Salt River Base and Meridian, Mohave County, Arizona. Total claim acreage is 20

2. The type of corner and location monuments used are as follows: _____

2"X 2"X 48" Wood Posts with Metal Tags

3. The bearings and distances in degrees and feet between claim corners and to a public land survey monument are as depicted on the map.

4. If the claim is a placer or millsite claim with exterior limits conforming to legal subdivisions of the public survey, provide a legal description of the claim _____

Form MCF100a
Revised July 2014

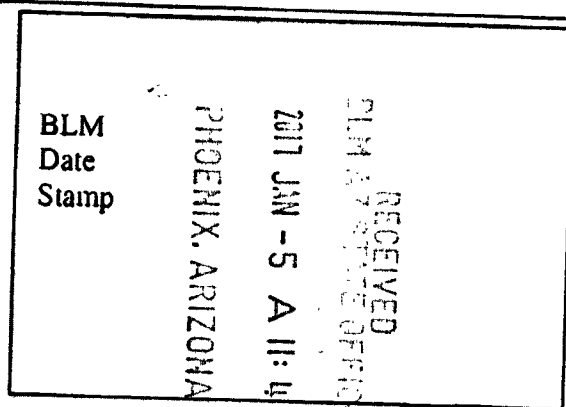
This form is available from the Arizona Geology Survey and may be reproduced.

LOCATION NOTICE FOR LODE MINING CLAIM

☐ Amendment BLM Serial # _____

NOTICE IS HEREBY GIVEN that the M 107
_____ lode mining claim has been located

by Cottonwood Gold Company whose current mailing
address is 1508 Gentry Way Reno, NV 89502



The general course of this claim is East - West and it is situated in Mohave
County, Arizona. This claim is 600 feet in length and 1500 feet in width.

20 Total Claim Acreage. This claim runs from the location monument on which this location notice
is posted on the centerline of the claim approximately 20 feet in a W direction to the W
end line and 1480 feet in a E direction to the E end line. This claim is marked by six
monuments, one at each corner and one at the center of each end line of the claim.

The location monument on which this notice is posted is situated within Section 33, Township 25
N, Range 21 W, Gila Salt River Base and Meridian, Arizona and this claim encompasses portions
of the following quarter section(s), section(s), Township(s) and Range(s) NE, SE 333; NW
SW 334 T25N R21W

Gila Salt River Base and Meridian, Arizona.

The locality of this claim with reference to some natural object or permanent monument and additional information
(if any) concerning its locality are as follows: 4.696 E 2,834 S From NW cor 333
to location monument.

_____ The above information is shown on the attached map.
DATED AND POSTED on the ground this 18 day of October, 2016.

☐ LOCATOR(s) ☒ AGENT

Print Name(s) Stuart Burgess

Signature(s) _____

Form NICF100
Revised July 2014

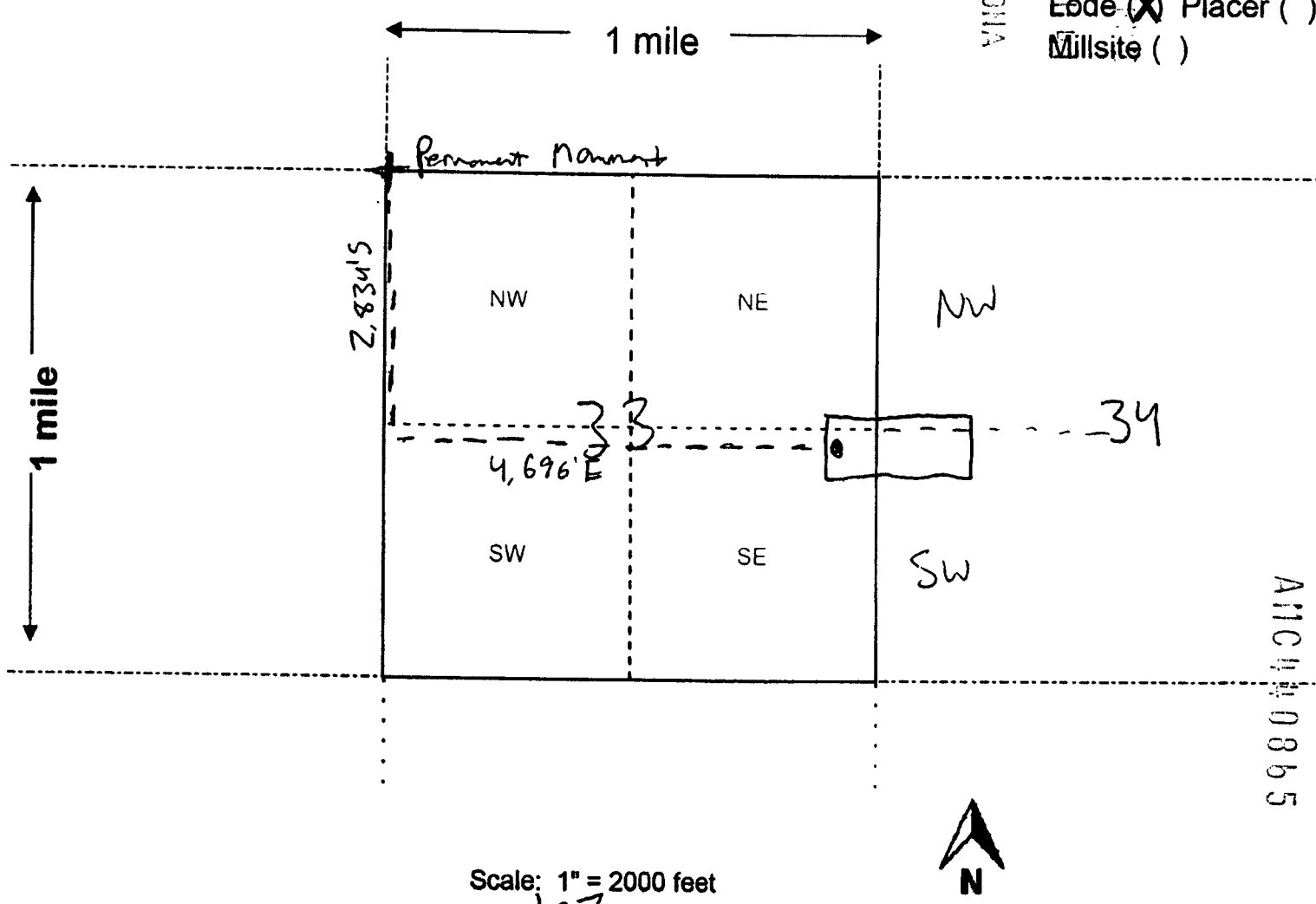
This form is available from the Arizona Geological Survey and may be reproduced.

AMC 440865

PHOENIX, ARIZONA

RECEIVED
2017 JAN - 5 A
Eode ☒ Placer ()
Millsite ()

MINING CLAIM MAP



AR10440865

1. The above map depicts the M 107 mining claim, which is located in Section (s) 33, 34, Township 25 N, Range 21 W, Gila and Salt River Base and Meridian, Mohave County, Arizona. Total claim acreage is 20
2. The type of corner and location monuments used are as follows: 2"X 2"X 48" Wood Posts with Metal Tags
3. The bearings and distances in degrees and feet between claim corners and to a public land survey monument are as depicted on the map.
4. If the claim is a placer or millsite claim with exterior limits conforming to legal subdivisions of the public survey, provide a legal description of the claim _____

Form MCF100a
Revised July 2014

This form is available from the Arizona Geology Survey and may be reproduced.

LOCATION NOTICE FOR LODE MINING CLAIM

☐ Amendment BLM Serial # _____

NOTICE IS HEREBY GIVEN that the M 108
_____ lode mining claim has been located

by Cottonwood Gold Company whose current mailing
address is 1508 Gentry Way Reno, NV 89502

BLM
Date
Stamp

MOHAVE, ARIZONA

2017 JAN -5 A 11:41

RECEIVED
COTTONWOOD GOLD COMPANY

The general course of this claim is East - West and it is situated in Mohave
County, Arizona. This claim is 600 feet in length and 1500 feet in width.

20 Total Claim Acreage. This claim runs from the location monument on which this location notice
is posted on the centerline of the claim approximately 20 feet in a E direction to the E
end line and 1480 feet in a W direction to the W end line. This claim is marked by six
monuments, one at each corner and one at the center of each end line of the claim.

The location monument on which this notice is posted is situated within Section 33, Township 25
N, Range 21 W, Gila Salt River Base and Meridian, Arizona and this claim encompasses portions
of the following quarter section(s), section(s), Township(s) and Range(s) SW S33 T25N
R21W

Gila Salt River Base and Meridian, Arizona.

The locality of this claim with reference to some natural object or permanent monument and additional information
(if any) concerning its locality are as follows: 1,646 E 3,438 S from NW cor S33
to location monument

_____ The above information is shown on the attached map.

DATED AND POSTED on the ground this 18 day of October, 2016.

☐ LOCATOR(s) ☒ AGENT

Print Name(s) Stuart Burgess

Signature(s) [Signature]

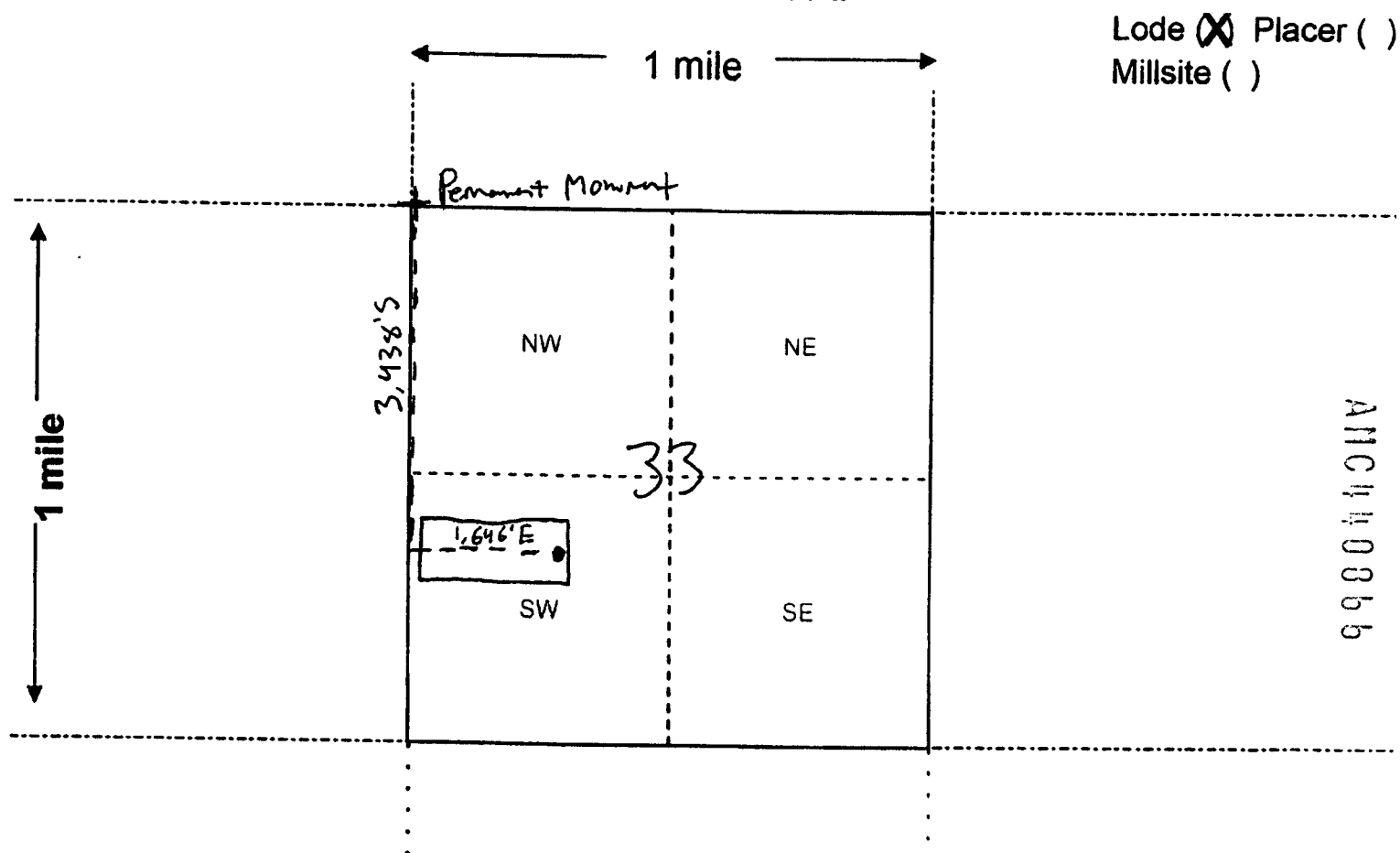
Form MCF100
Revised July 2014

This form is available from the Arizona Geological Survey and may be reproduced.

ARIZONA 0866

RECEIVED
STATE GEOLOGICAL SURVEY
2011 JUN -5 A 11:41
PHOENIX, ARIZONA

MINING CLAIM MAP



Scale: 1" = 2000 feet



1. The above map depicts the M 108 mining claim, which is located in Section (s) 33, Township 25 N, Range 21 W, Gila and Salt River Base and Meridian, Mohave County, Arizona. Total claim acreage is 20

2. The type of corner and location monuments used are as follows: 2"X 2"X 48" Wood Posts with Metal Tags

3. The bearings and distances in degrees and feet between claim corners and to a public land survey monument are as depicted on the map.

4. If the claim is a placer or millsite claim with exterior limits conforming to legal subdivisions of the public survey, provide a legal description of the claim _____

Form MCF100a
Revised July 2014


This form is available from the Arizona Geology Survey and may be reproduced.

LOCATION NOTICE FOR LOPE MINING CLAIM

☐ Amendment BLM Serial # _____

NOTICE IS HEREBY GIVEN that the M 109
_____ lode mining claim has been located

by Cottonwood Gold Company whose current mailing
address is 1508 Gentry Way Reno, NV 89502



The general course of this claim is East - West and it is situated in Mohave
County, Arizona. This claim is 600 feet in length and 1500 feet in width.

20 Total Claim Acreage. This claim runs from the location monument on which this location notice
is posted on the centerline of the claim approximately 20 feet in a W direction to the W
end line and 1480 feet in a E direction to the E end line. This claim is marked by six
monuments, one at each corner and one at the center of each end line of the claim.

The location monument on which this notice is posted is situated within Section 33, Township 25
N, Range 21 W, Gila Salt River Base and Meridian, Arizona and this claim encompasses portions
of the following quarter section(s), section(s), Township(s) and Range(s) SW, SE S33
T25N R21W

Gila Salt River Base and Meridian, Arizona.

The locality of this claim with reference to some natural object or permanent monument and additional information
(if any) concerning its locality are as follows: 1,686 E 3,438 from NW cor S33
to location monument.

_____ The above information is shown on the attached map
DATED AND POSTED on the ground this 18 day of October, 2016.

☐ LOCATOR(s) ☒ AGENT

Print Name(s) Stuart Burgess

Signature(s) [Signature]

Form MCF100
Revised July 2014

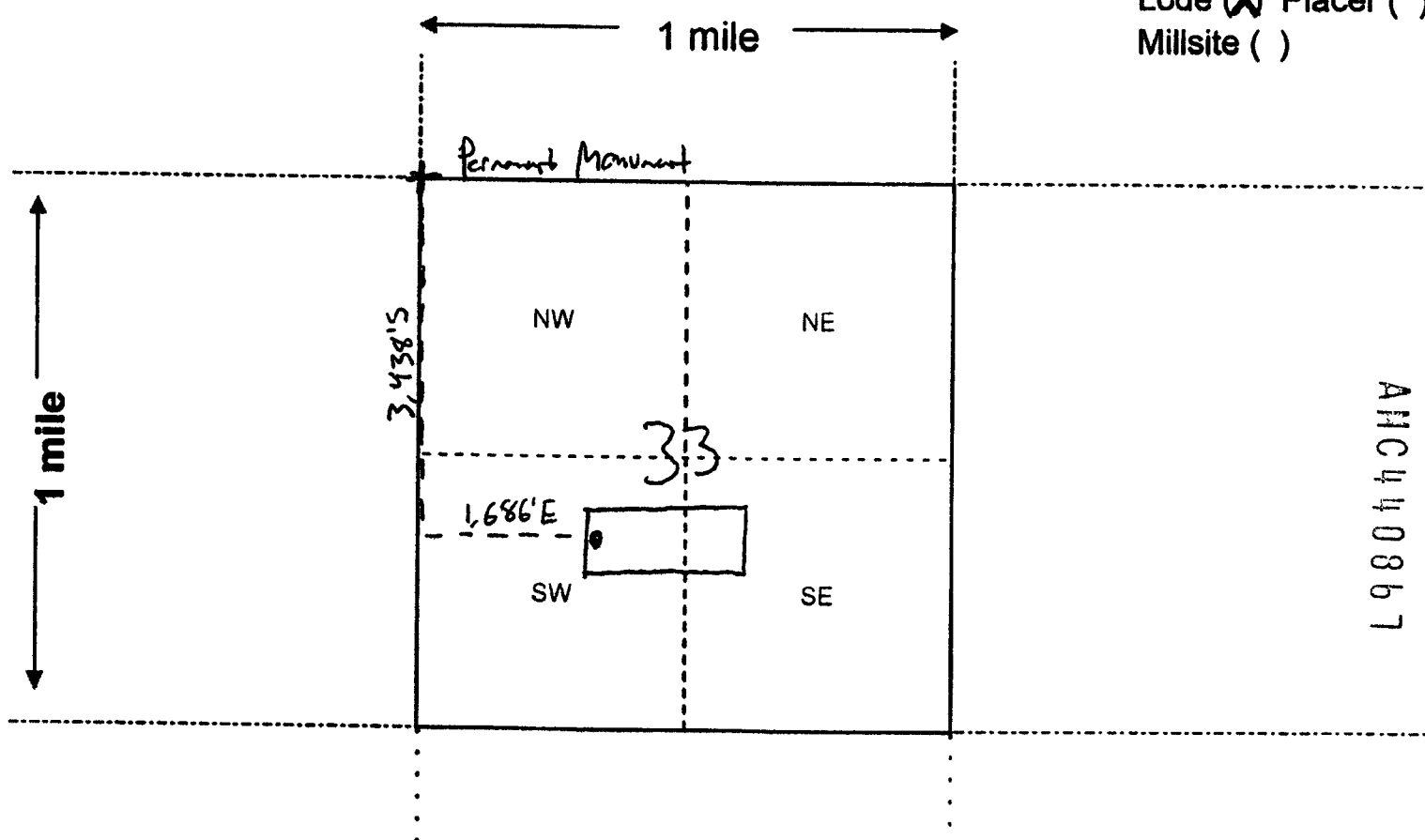
This form is available from the Arizona Geological Survey and may be reproduced.

AMC 114 0867

RECEIVED
BLM AZ STATE OFFICE
2017 JAN -5 A 11:41
PHOENIX, ARIZONA

MINING CLAIM MAP

Lode ☒ Placer ()
Millsite ()



Scale: 1" = 2000 feet



1. The above map depicts the M 109 mining claim, which is located in Section (s) 33, Township 25 N, Range 21 W, Gila and Salt River Base and Meridian, Mohave County, Arizona. Total claim acreage is 20

2. The type of corner and location monuments used are as follows: 2"X 2"X 48" Wood Posts with Metal Tags

3. The bearings and distances in degrees and feet between claim corners and to a public land survey monument are as depicted on the map.

4. If the claim is a placer or millsite claim with exterior limits conforming to legal subdivisions of the public survey, provide a legal description of the claim _____

Form MCF100a
Revised July 2014


This form is available from the Arizona Geology Survey and may be reproduced.

LOCATION NOTICE FOR LODE MINING CLAIM

☐ Amendment BLM Serial # _____

NOTICE IS HEREBY GIVEN that the M 110
_____ lode mining claim has been located

by Cottonwood Gold Company whose current mailing
address is 1508 Gentry Way Reno, NV 89502



The general course of this claim is East - West and it is situated in Mohave
County, Arizona. This claim is 600 feet in length and 1500 feet in width.

20 Total Claim Acreage. This claim runs from the location monument on which this location notice
is posted on the centerline of the claim approximately 20 feet in a E direction to the E
end line and 1480 feet in a W direction to the W end line. This claim is marked by six
monuments, one at each corner and one at the center of each end line of the claim.

The location monument on which this notice is posted is situated within Section 33, Township 25
N, Range 21 W, Gila Salt River Base and Meridian, Arizona and this claim encompasses portions
of the following quarter section(s), section(s), Township(s) and Range(s) SE S33 T25N R21W

Gila Salt River Base and Meridian, Arizona.

The locality of this claim with reference to some natural object or permanent monument and additional information
(if any) concerning its locality are as follows: 4,655 E 3434 S from NW cor S33
to location monument.

_____ The above information is shown on the attached map.
DATED AND POSTED on the ground this 18 day of October, 2016.

☐ LOCATOR(s) ☒ AGENT

Print Name(s) Stuart Burgess

Signature(s) _____

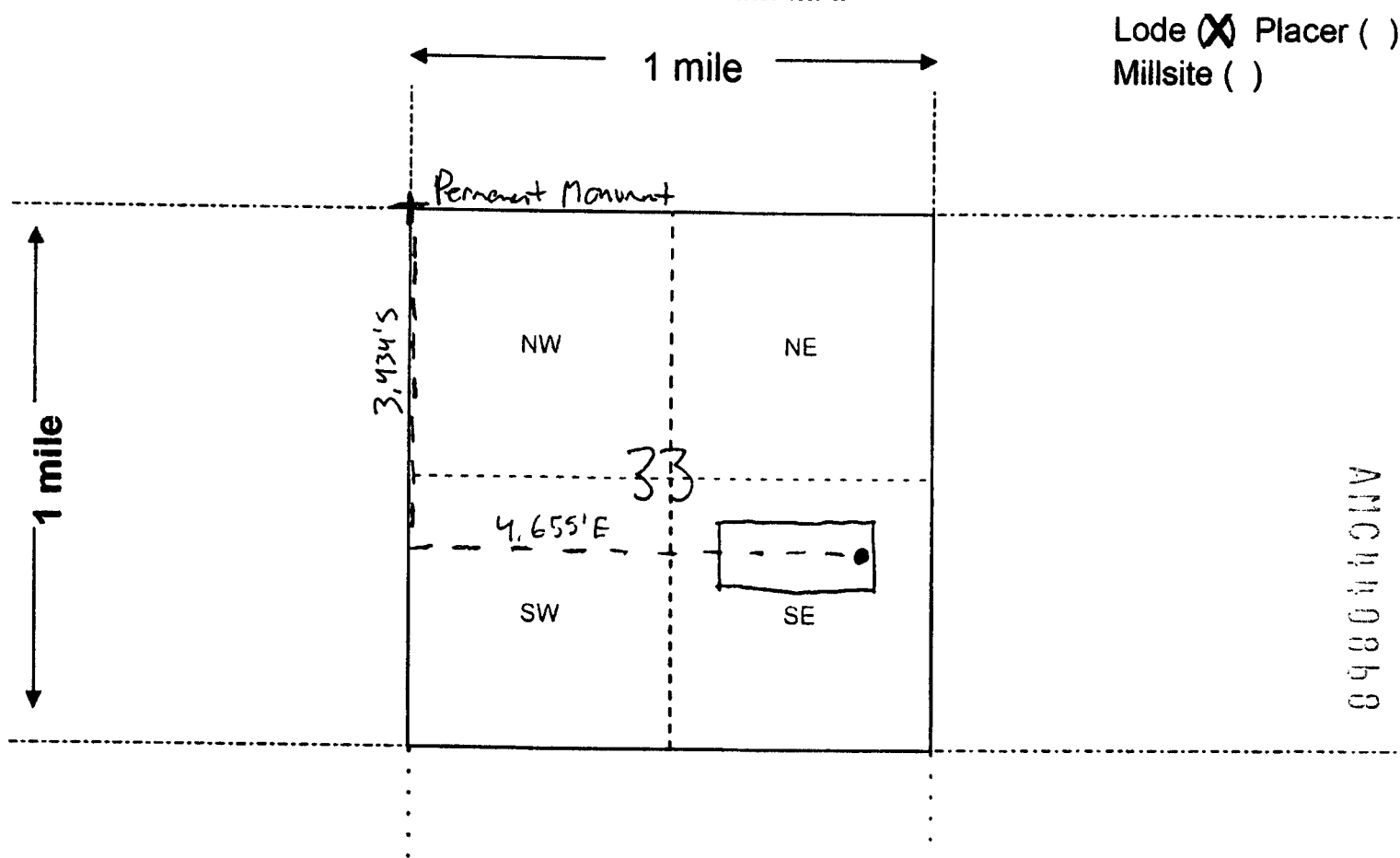
Form MCF100
Revised July 2014

This form is available from the Arizona Geological Survey and may be reproduced.

AMC 40868

RECEIVED
2017 JUN -5 A 11:41
PHOENIX, ARIZONA

MINING CLAIM MAP



Scale: 1" = 2000 feet



1. The above map depicts the M 110 mining claim, which is located in Section (s) 33, Township 25 N, Range 21 W, Gila and Salt River Base and Meridian, Mohave County, Arizona. Total claim acreage is 20

2. The type of corner and location monuments used are as follows: 2"X 2"X 48" Wood Posts with Metal Tags

3. The bearings and distances in degrees and feet between claim corners and to a public land survey monument are as depicted on the map.

4. If the claim is a placer or millsite claim with exterior limits conforming to legal subdivisions of the public survey, provide a legal description of the claim _____

Form MCF100a
Revised July 2014

This form is available from the Arizona Geology Survey and may be reproduced.

LOCATION NOTICE FOR LODE MINING CLAIM

☐ Amendment BLM Serial # _____

NOTICE IS HEREBY GIVEN that the M 111
_____ lode mining claim has been located

by Cottonwood Gold Company whose current mailing
address is 1508 Gentry Way Reno, NV 89502

BLM
Date
Stamp

RECEIVED
2017 JAN -5 A 11:42
TUCSON, ARIZONA

The general course of this claim is East - West and it is situated in Mohave

County, Arizona. This claim is 600 feet in length and 1500 feet in width.

20 Total Claim Acreage. This claim runs from the location monument on which this location notice
is posted on the centerline of the claim approximately 20 feet in a E direction to the E
end line and 1480 feet in a W direction to the W end line. This claim is marked by six
monuments, one at each corner and one at the center of each end line of the claim.

The location monument on which this notice is posted is situated within Section 33, Township 25
N, Range 21 W, Gila Salt River Base and Meridian, Arizona and this claim encompasses portions
of the following quarter section(s), section(s), Township(s) and Range(s) SW 833 T25N
R21W

Gila Salt River Base and Meridian, Arizona.

The locality of this claim with reference to some natural object or permanent monument and additional information
(if any) concerning its locality are as follows: 1645 E 4.037 S From NW cor 833
to location monument

_____ The above information is shown on the attached map.

DATED AND POSTED on the ground this 18 day of October, 2016.

☐ LOCATOR(s) ☒ AGENT

Print Name(s) Stuart Burgess

Signature(s) _____

Form MCF100
Revised July 2014

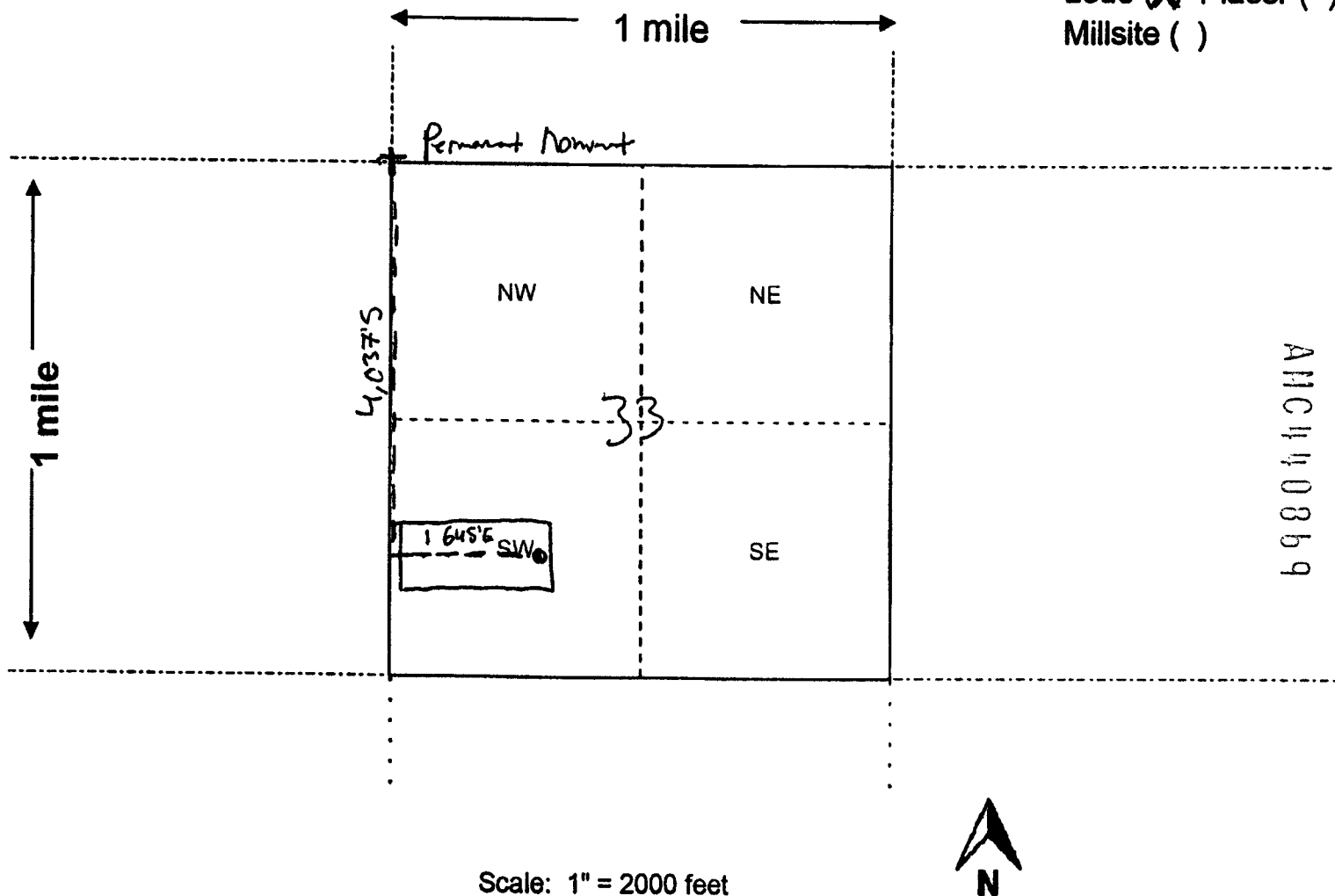
This form is available from the Arizona Geological Survey and may be reproduced.

ARIZONA
410869

RECEIVED
CLM. DIVISION
2017 JUN -5 A 11:42
PHOENIX, ARIZONA

MINING CLAIM MAP

Lode ☒ Placer ()
Millsite ()



- The above map depicts the M III mining claim, which is located in Section (s) 33, Township 25 N, Range 21 W, Gila and Salt River Base and Meridian, Mohave County, Arizona. Total claim acreage is 20
- The type of corner and location monuments used are as follows: 2"X 2"X 48" Wood Posts with Metal Tags
- The bearings and distances in degrees and feet between claim corners and to a public land survey monument are as depicted on the map.
- If the claim is a placer or millsite claim with exterior limits conforming to legal subdivisions of the public survey, provide a legal description of the claim _____

Form MCF100a
Revised July 2014

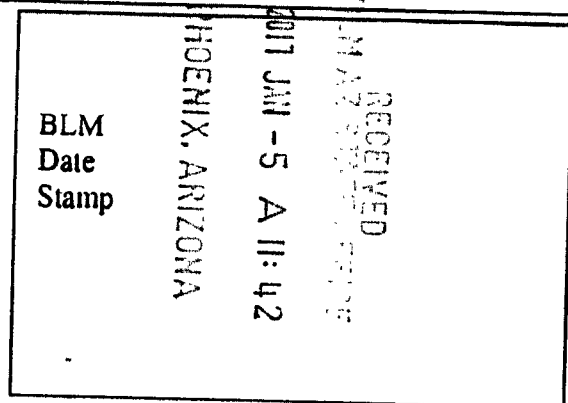
This form is available from the Arizona Geology Survey and may be reproduced.

LOCATION NOTICE FOR LODE MINING CLAIM

☐ Amendment BLM Serial # _____

NOTICE IS HEREBY GIVEN that the M 112
_____ lode mining claim has been located

by Cottonwood Gold Company whose current mailing
address is 1508 Gentry Way Reno, NV 89502



The general course of this claim is East - West and it is situated in Mohave
County, Arizona. This claim is 600 feet in length and 1500 feet in width.

20 Total Claim Acreage. This claim runs from the location monument on which this location notice
is posted on the centerline of the claim approximately 20 feet in a W direction to the W
end line and 1480 feet in a E direction to the E end line. This claim is marked by six
monuments, one at each corner and one at the center of each end line of the claim.

The location monument on which this notice is posted is situated within Section 33, Township 25
N, Range 21 W, Gila Salt River Base and Meridian, Arizona and this claim encompasses portions
of the following quarter section(s), section(s), Township(s) and Range(s) SW, SE S33 T25N
R21W

Gila Salt River Base and Meridian, Arizona.

The locality of this claim with reference to some natural object or permanent monument and additional information
(if any) concerning its locality are as follows: 1,686 E 4,037 S from NW cor S33
to location monument.

The above information is shown on the attached map.

DATED AND POSTED on the ground this 18 day of October, 2016.

☐ LOCATOR(s) ☒ AGENT

Print Name(s) Stuart Burgess

Signature(s) _____

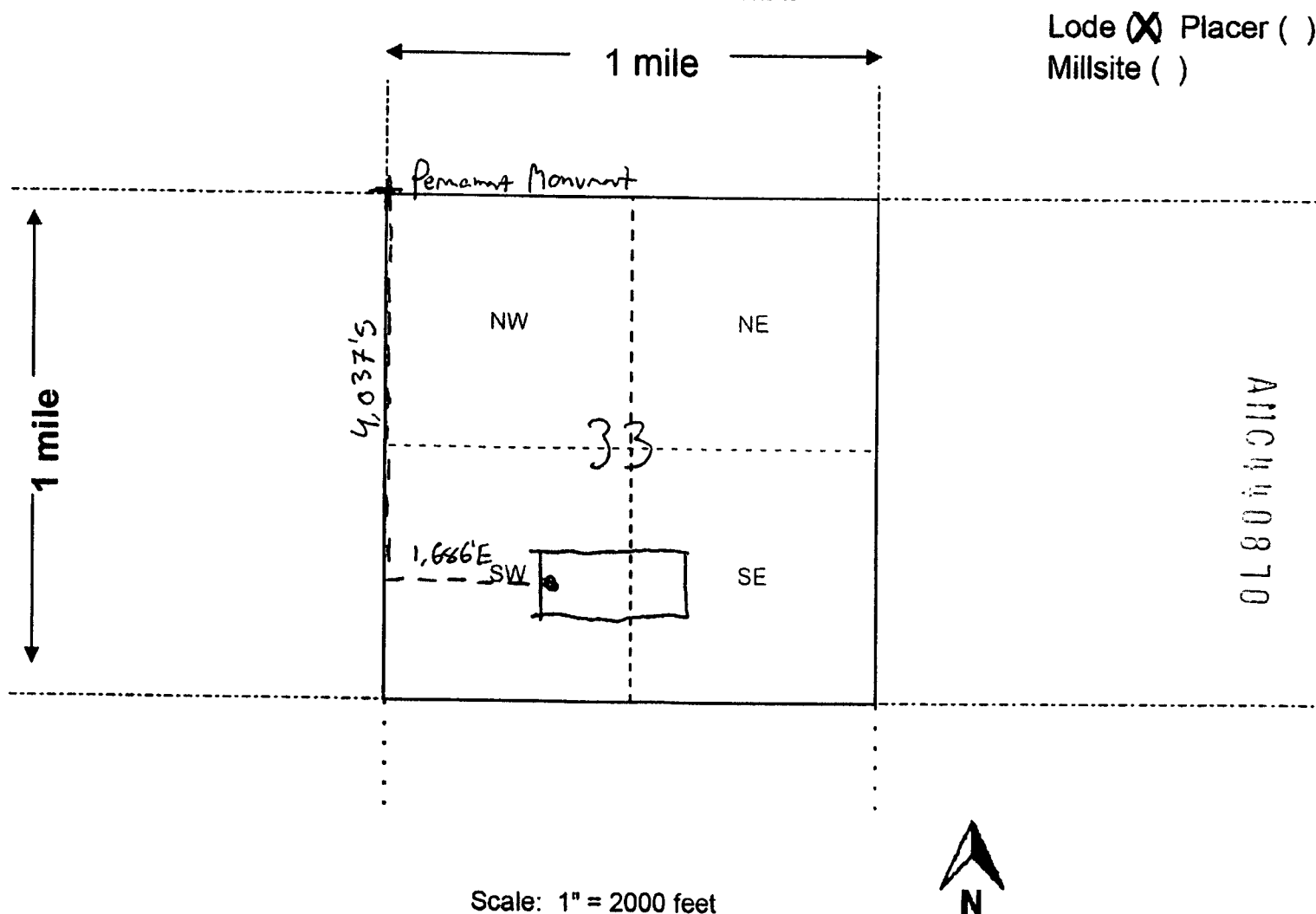
Form MCF100
Revised July 2014

This form is available from the Arizona Geological Survey and may be reproduced.

ALC 440870

RECEIVED
2011 JUN -5 A 11:42
PHOENIX, ARIZONA

MINING CLAIM MAP



1. The above map depicts the M 112 mining claim, which is located in Section (s) 33, Township 25 N, Range 21 W, Gila and Salt River Base and Meridian, Mohave County, Arizona. Total claim acreage is 20
2. The type of corner and location monuments used are as follows: 2"X 2"X 48" Wood Posts with Metal Tags
3. The bearings and distances in degrees and feet between claim corners and to a public land survey monument are as depicted on the map.
4. If the claim is a placer or millsite claim with exterior limits conforming to legal subdivisions of the public survey, provide a legal description of the claim _____

Form MCF100a
Revised July 2014


This form is available from the Arizona Geology Survey and may be reproduced.

LOCATION NOTICE FOR LODE MINING CLAIM

☐ Amendment BLM Serial # _____

NOTICE IS HEREBY GIVEN that the M 113
_____ lode mining claim has been located

by Cottonwood Gold Company whose current mailing
address is 1508 Gentry Way Reno, NV 89502



The general course of this claim is East - West and it is situated in Mohave
County, Arizona. This claim is 600 feet in length and 1500 feet in width.

20 Total Claim Acreage. This claim runs from the location monument on which this location notice
is posted on the centerline of the claim approximately 20 feet in a E direction to the E
end line and 1480 feet in a W direction to the W end line. This claim is marked by six
monuments, one at each corner and one at the center of each end line of the claim.

The location monument on which this notice is posted is situated within Section 33, Township 25
N, Range 21 W, Gila Salt River Base and Meridian, Arizona and this claim encompasses portions
of the following quarter section(s), section(s), Township(s) and Range(s) SE S33 T25N R21W

Gila Salt River Base and Meridian, Arizona.

The locality of this claim with reference to some natural object or permanent monument and additional information
(if any) concerning its locality are as follows: 4,655 E 4,033 S From NW cor S33
to location monument

The above information is shown on the attached map.

DATED AND POSTED on the ground this 18 day of October, 2016.

☐ LOCATOR(s) ☒ AGENT

Print Name(s) Stuart Burgess

Signature(s) _____

Form MCF100
Revised July 2014

This form is available from the Arizona Geological Survey and may be reproduced.

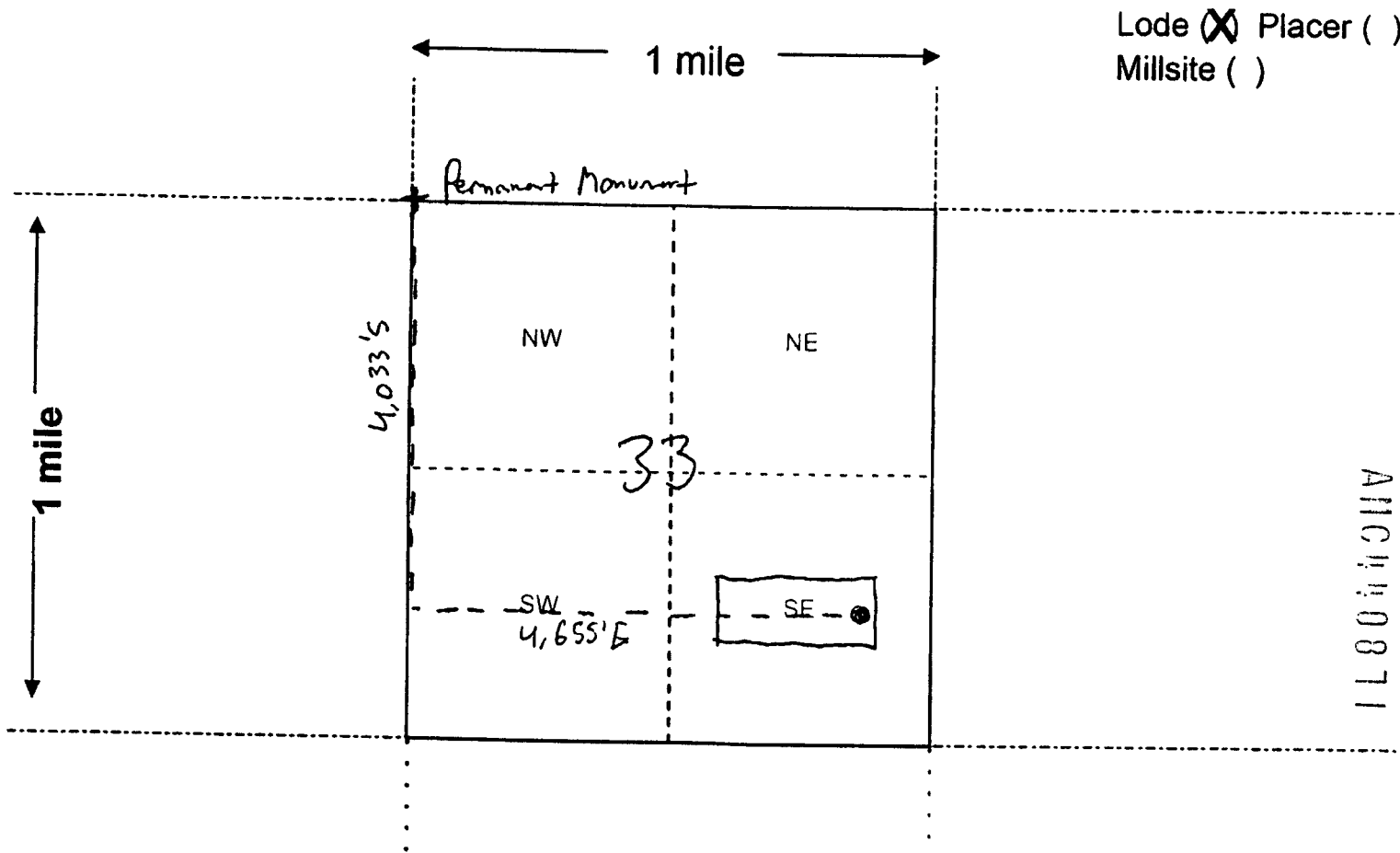
AMC 140871

PHOENIX, ARIZONA

2011 JUN -5 A 11:42

RECEIVED
MAY 11 2011

MINING CLAIM MAP



Scale: 1" = 2000 feet



1. The above map depicts the M 113 mining claim, which is located in Section (s) 33, Township 25 N, Range 21 W, Gila and Salt River Base and Meridian, Mohave County, Arizona. Total claim acreage is 20

2. The type of corner and location monuments used are as follows: 2"X 2"X 48" Wood Posts with Metal Tags

3. The bearings and distances in degrees and feet between claim corners and to a public land survey monument are as depicted on the map.

4. If the claim is a placer or millsite claim with exterior limits conforming to legal subdivisions of the public survey, provide a legal description of the claim

Form MCF100a
Revised July 2014


This form is available from the Arizona Geology Survey and may be reproduced.

LOCATION NOTICE FOR LODE MINING CLAIM

☐ Amendment BLM Serial # _____

NOTICE IS HEREBY GIVEN that the M 114 lode mining claim has been located

by Cottonwood Gold Company whose current mailing address is 1508 Gentry Way Reno, NV 89502



The general course of this claim is East - West and it is situated in Mohave County, Arizona. This claim is 600 feet in length and 1500 feet in width.

20 Total Claim Acreage. This claim runs from the location monument on which this location notice is posted on the centerline of the claim approximately 20 feet in a E direction to the E end line and 1480 feet in a W direction to the W end line. This claim is marked by six monuments, one at each corner and one at the center of each end line of the claim.

The location monument on which this notice is posted is situated within Section 33, Township 25 N, Range 21 W, Gila Salt River Base and Meridian, Arizona and this claim encompasses portions of the following quarter section(s), section(s), Township(s) and Range(s) SW S33 T25N R21W

Gila Salt River Base and Meridian, Arizona.

The locality of this claim with reference to some natural object or permanent monument and additional information (if any) concerning its locality are as follows: 1,645 E 4,636 S NW cor S33 to location monument

The above information is shown on the attached map.
DATED AND POSTED on the ground this 18 day of October, 2016.

☐ LOCATOR(s) ☒ AGENT

Print Name(s) Stuart Burgess

Signature(s) [Signature]

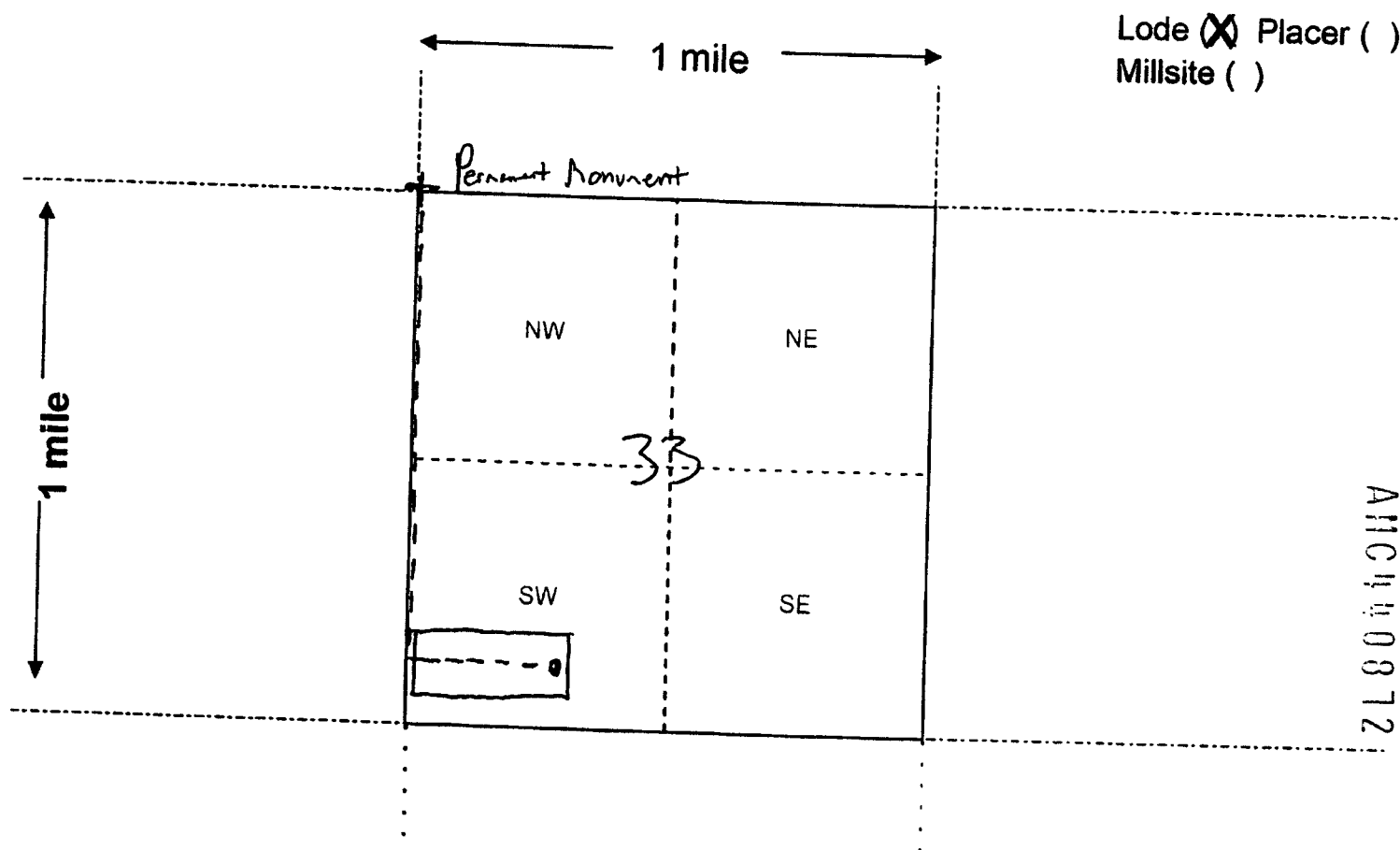
This form is available from the Arizona Geological Survey and may be reproduced.

Form MCF100
Revised July 2014

ANCH0872

RECEIVED
2017 JUN -5 A 11:42
PHOENIX, ARIZONA

MINING CLAIM MAP



Scale: 1" = 2000 feet

1. The above map depicts the M 114 mining claim, which is located in Section (s) 33, Township 25 N, Range 21 W, Gila and Salt River Base and Meridian, Mohave County, Arizona. Total claim acreage is 20

2. The type of corner and location monuments used are as follows: 2"X 2"X 48" Wood Posts with Metal Tags

3. The bearings and distances in degrees and feet between claim corners and to a public land survey monument are as depicted on the map.

4. If the claim is a placer or millsite claim with exterior limits conforming to legal subdivisions of the public survey, provide a legal description of the claim _____

Form MCF100a
Revised July 2014

This form is available from the Arizona Geology Survey and may be reproduced.

NOTICE AND CERTIFICATE OF LOCATION
LODE MINING CLAIM

The undersigned hereby certifies that he has located the
Raydue 248 Lode Mining Claim
on behalf of the claimant.

The claimant is: Cottonwood Gold Company
1508 Gentry Way
Reno, Nevada 89502

The general course of this claim is _____ east-west _____, and it is situated in
the Weaver (Virginia) Mining District, Mohave County, Arizona.

This location claims 1,500 feet along the centerline, extending approximately 20
feet from the location monument along a general course of approximately _____ east
to the east end line, and extending approximately 1480 feet from
the location monument along a general course of approximately _____ west _____ to
the west end line, together with 300 feet in width on each side of the centerline for
the entire length of the claim. This claim includes the area previously covered by the Golden
Door Extension 248 claim.

This claim is marked by six monuments, one at each corner and one at the center of each end
line. The monuments consist of 2 inch by 2 inch by 4 feet long wooden posts marked as follows:

NW cor Raydew 248
E end center Raydew 248
SW cor Raydew 248

NE corner Raydew 248
SE cor Raydew 248
W end center Raydew 248

The location monument on which this notice is posted is situated within the first 1/4 section
listed below. Portions of this claim are situated within other quarter sections if listed below (Gila
Salt River Base and Meridian):


<u>1/4</u>	<u>Section</u>	<u>Township</u>	<u>Range</u>
<u>NE</u>	<u>29</u>	<u>25N</u>	<u>21W</u>
_____	_____	_____	_____
_____	_____	_____	_____

The location monument is situated approximately 840 feet approximately S68W
from the NE corner of section 29.

The location work consisted of making a claim map as required by NRS 517.040.

Dated and posted on the ground this 13th day of October, 2011.

SIGNATURE OF LOCATOR:

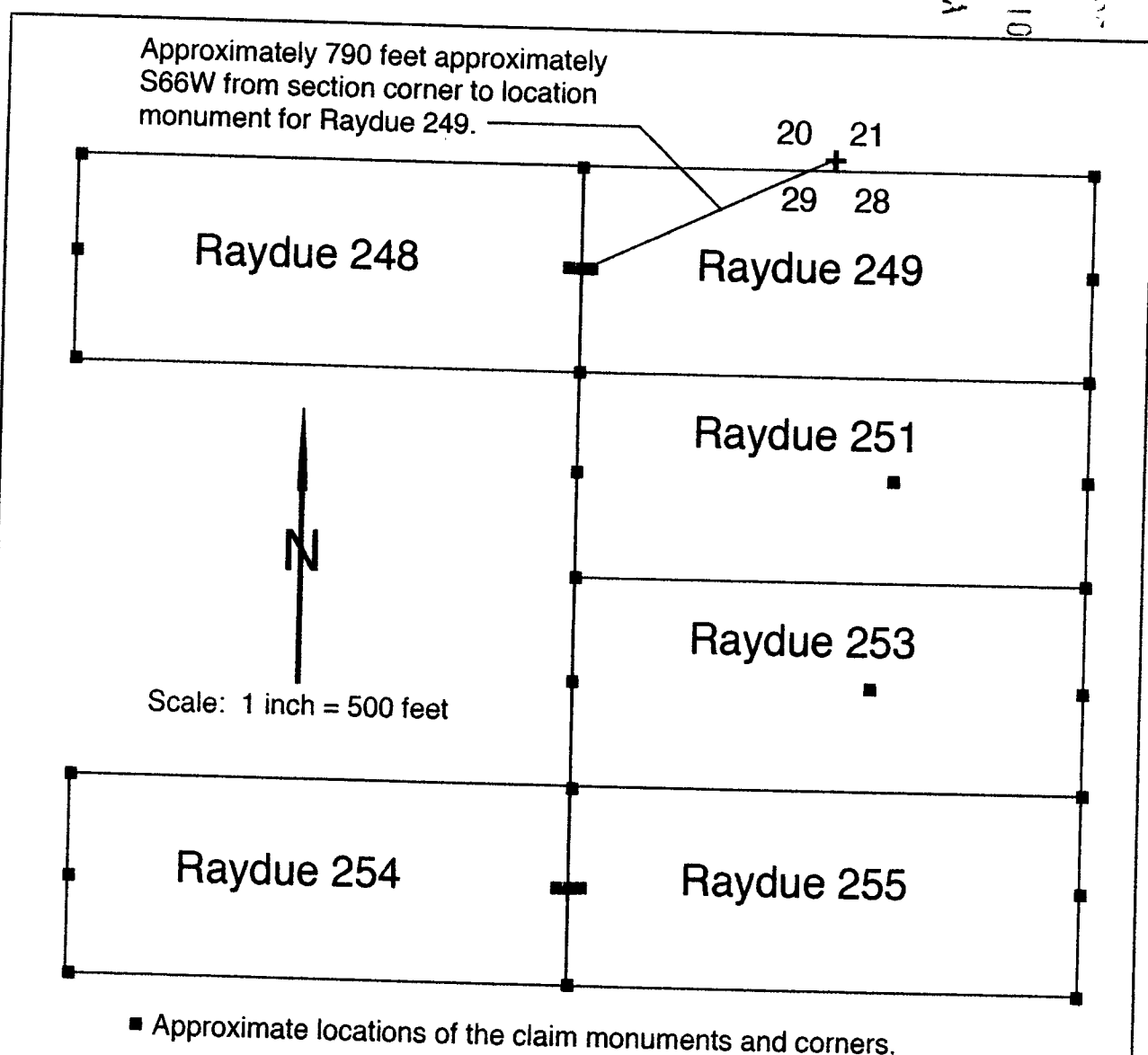


Jack C. Hamm
Agent

RECEIVED
2017 JAN 5 AM 11:10
PHOENIX, ARIZONA

AMC 440873

RECEIVED
BLM
2007 JUN 15 AM 11:10
PHOENIX, ARIZONA



- Approximate locations of the claim monuments and corners.

All claims are marked by 2-inch by 2-inch by four-foot high wooden monuments, one at each corner and end center, and the location monuments. The monuments are marked as described in the Location Notices. The claims are 1500 feet long in an east-westerly direction and 600 feet wide in a north-southerly direction. These claims include the same areas previously covered by the prior Golden Door Extension claims with the same numerical names.

Cottonwood Gold Company
1508 Gentry Way, Reno, Nevada 89502

**Raydue 248, 249, 251, 253, 254, and 255
Lode Mining Claims Map**

Township 25N - Range 21W, Gila Salt River Base and Meridian,
NW 1/4 of Section 28, NE 1/4 of Section 29.

AMC 440873

RECEIVED
2017 JAN .5 AM 11:11
PHOENIX, ARIZONA

**NOTICE AND CERTIFICATE OF LOCATION
LODE MINING CLAIM**

The undersigned hereby certifies that he has located the
Raydue 249 Lode Mining Claim
on behalf of the claimant.

The claimant is: Cottonwood Gold Company
1508 Gentry Way
Reno, Nevada 89502

The general course of this claim is _____ east-west _____, and it is situated in
the Weaver (Virginia) Mining District, Mohave County, Arizona.

This location claims 1,500 feet along the centerline, extending approximately 20
feet from the location monument along a general course of approximately _____ west
to the west end line, and extending approximately 1480 feet from
the location monument along a general course of approximately _____ east _____ to the
east end line, together with 300 feet in width on each side of the centerline for the
entire length of the claim. This claim includes the area previously covered by the Golden Door
Extension 249 claim.

This claim is marked by six monuments, one at each corner and one at the center of each end
line. The monuments consist of 2 inch by 2 inch by 4 feet long wooden posts marked as follows:

NW cor Raydew 249
E end center Raydew 249
SW cor Raydew 249

NE cor Raydew 249
SE cor Raydew 249
W end center Raydew 249

The location monument on which this notice is posted is situated within the first 1/4 section
listed below. Portions of this claim are situated within other quarter sections if listed below (Gila
Salt River Base and Meridian):


<u>1/4</u>	<u>Section</u>	<u>Township</u>	<u>Range</u>
<u>NE</u>	<u>29</u>	<u>25N</u>	<u>21W</u>
<u>NW</u>	<u>28</u>	<u>25N</u>	<u>21W</u>
_____	_____	_____	_____
_____	_____	_____	_____

The location monument is situated approximately 790 feet approximately S66W
from the NE corner of section 29.

The location work consisted of making a claim map as required by NRS 517.040.

Dated and posted on the ground this 13th day of October, 2016.

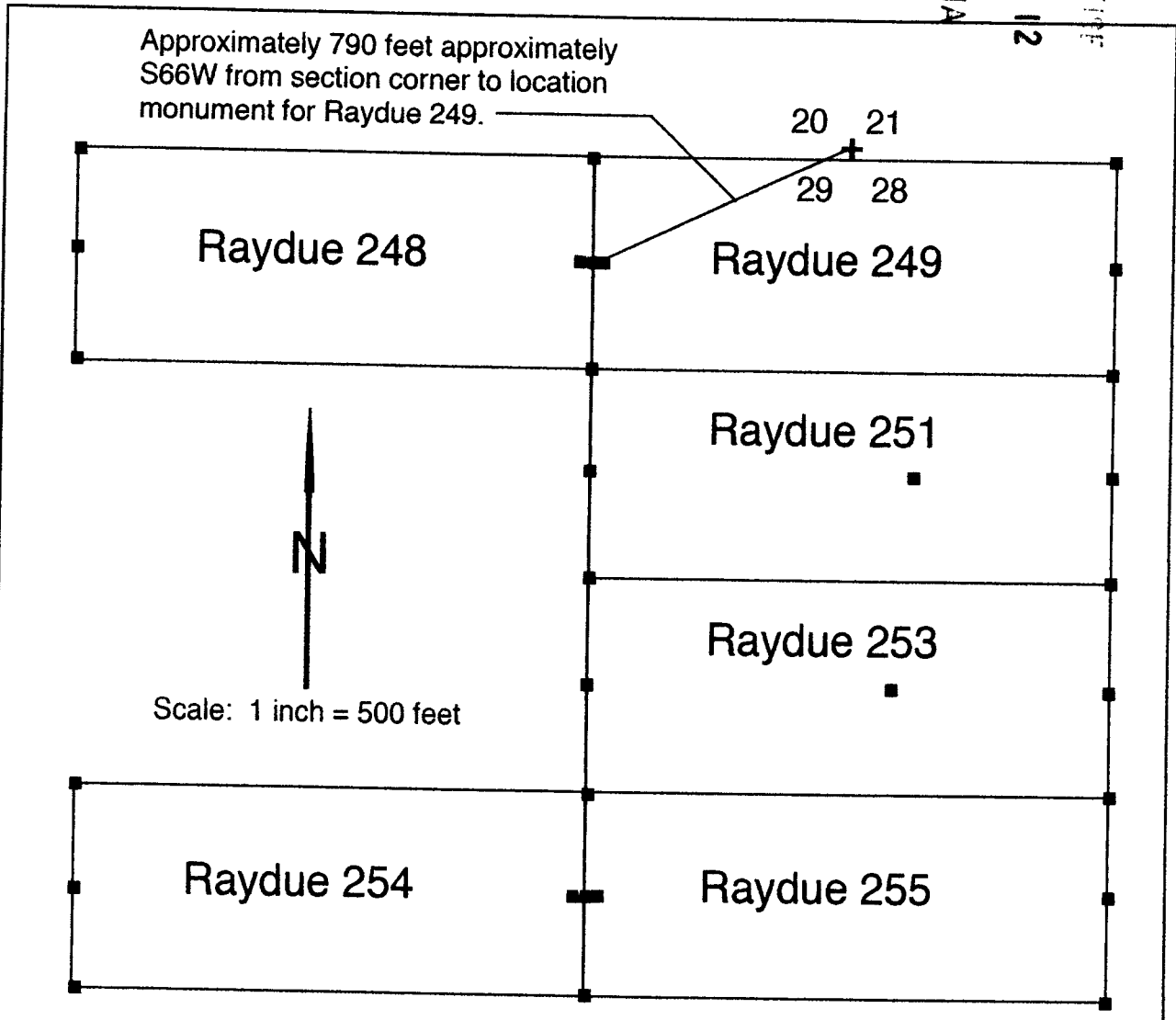
SIGNATURE OF LOCATOR:



Jack C. Hamm
Agent

AMC 440874

RECEIVED
CUMMINGS OFFICE
2017 JAN - 5 A 11: 12
PHOENIX, ARIZONA



■ Approximate locations of the claim monuments and corners.

All claims are marked by 2-inch by 2-inch by four-foot high wooden monuments, one at each corner and end center, and the location monuments. The monuments are marked as described in the Location Notices. The claims are 1500 feet long in an east-westerly direction and 600 feet wide in a north-southerly direction. These claims include the same areas previously covered by the prior Golden Door Extension claims with the same numerical names.

Cottonwood Gold Company
1508 Gentry Way, Reno, Nevada 89502

Raydue 248, 249, 251, 253, 254, and 255
Lode Mining Claims Map

Township 25N - Range 21W, Gila Salt River Base and Meridian,
NW 1/4 of Section 28, NE 1/4 of Section 29.

AHC440874

RECEIVED
CLM & MINING OFFICE
2017 JAN -5 A 11:12
PHOENIX, ARIZONA

**NOTICE AND CERTIFICATE OF LOCATION
LODE MINING CLAIM**

The undersigned hereby certifies that he has located the
Raydue 251 Lode Mining Claim
on behalf of the claimant.

The claimant is: Cottonwood Gold Company
1508 Gentry Way
Reno, Nevada 89502

The general course of this claim is _____ east-west _____, and it is situated in
the Weaver (Virginia) Mining District, Mohave County, Arizona.

This location claims 1,500 feet along the centerline, extending approximately 930
feet from the location monument along a general course of approximately _____ east
to the east end line, and extending approximately 570 feet from
the location monument along a general course of approximately _____ west _____ to
the west end line, together with 300 feet in width on each side of the centerline for
the entire length of the claim. This claim includes the area previously covered by the Golden
Door Extension 251 claim.

This claim is marked by six monuments, one at each corner and one at the center of each end
line. The monuments consist of 2 inch by 2 inch by 4 feet long wooden posts marked as follows:

NW cor Raydew 251
E end center Raydew 251
SW cor Raydew 251

NE corner Raydew 251
SE cor Raydew 251
W end center Raydew 251

The location monument on which this notice is posted is situated within the first 1/4 section
listed below. Portions of this claim are situated within other quarter sections if listed below (Gila
Salt River Base and Meridian):


<u>1/4</u>	<u>Section</u>	<u>Township</u>	<u>Range</u>
<u>NW</u>	<u>28</u>	<u>25N</u>	<u>21W</u>
<u>NE</u>	<u>29</u>	<u>25N</u>	<u>21W</u>
_____	_____	_____	_____
_____	_____	_____	_____

The location monument is situated approximately 930 feet approximately S10W
from the NE corner of section 29.

The location work consisted of making a claim map as required by NRS 517.040.

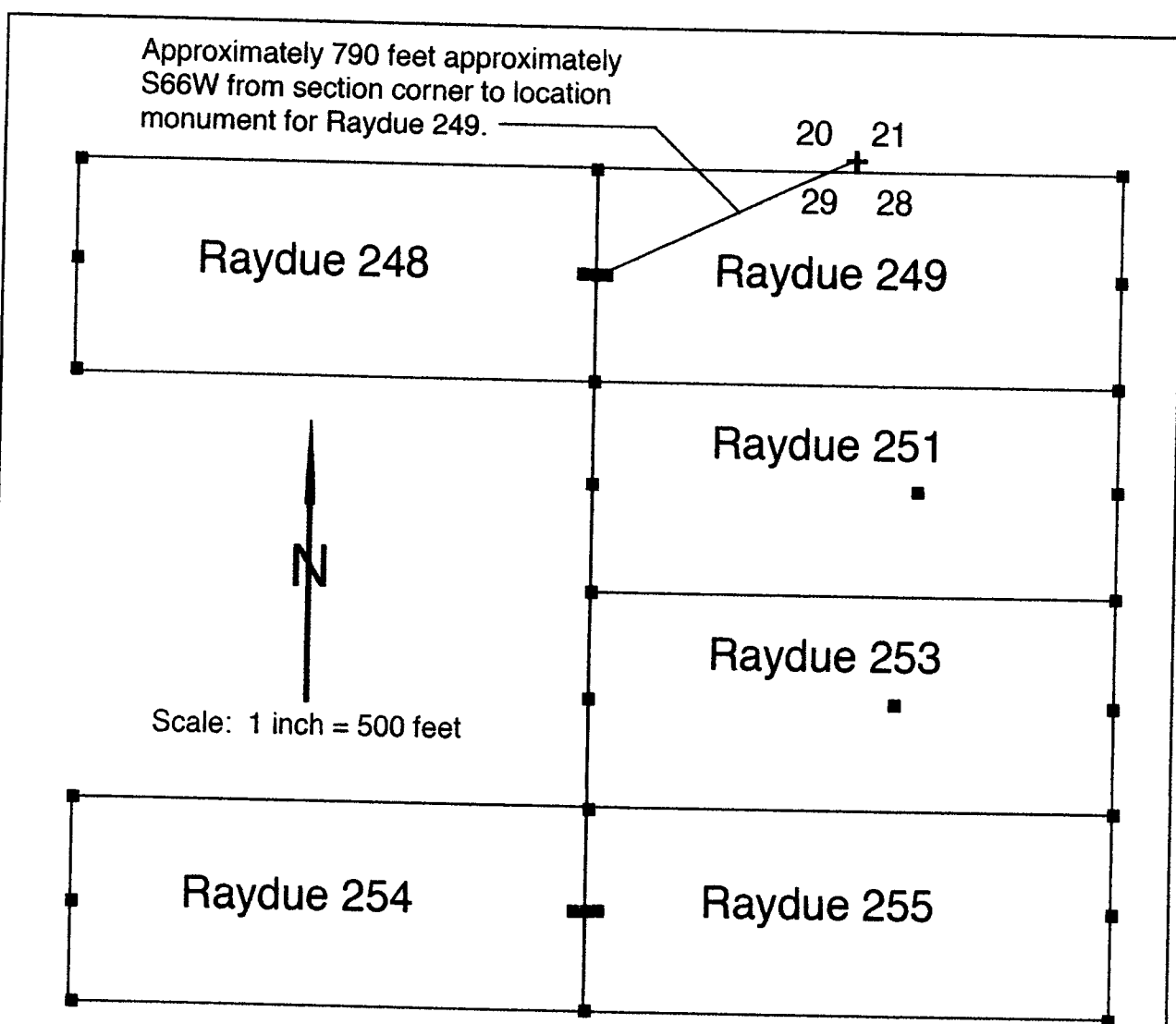
Dated and posted on the ground this 13th day of October, 2016.

SIGNATURE OF LOCATOR:



Jack C. Hamm
Agent

A110440875



- Approximate locations of the claim monuments and corners.

All claims are marked by 2-inch by 2-inch by four-foot high wooden monuments, one at each corner and end center, and the location monuments. The monuments are marked as described in the Location Notices. The claims are 1500 feet long in an east-westerly direction and 600 feet wide in a north-southerly direction. These claims include the same areas previously covered by the prior Golden Door Extension claims with the same numerical names.

Cottonwood Gold Company
1508 Gentry Way, Reno, Nevada 89502

**Raydue 248, 249, 251, 253, 254, and 255
Lode Mining Claims Map**

Township 25N - Range 21W, Gila Salt River Base and Meridian,
NW 1/4 of Section 28, NE 1/4 of Section 29.

AMC 110875

NOTICE AND CERTIFICATE OF LOCATION
LODE MINING CLAIM

The undersigned hereby certifies that he has located the
Raydue 253 Lode Mining Claim
on behalf of the claimant.

The claimant is: Cottonwood Gold Company
1508 Gentry Way
Reno, Nevada 89502

RECEIVED
2011 JAN - 5 A 11:12
PHOENIX, ARIZONA

The general course of this claim is east-west, and it is situated in
the Weaver (Virginia) Mining District, Mohave County, Arizona.

This location claims 1,500 feet along the centerline, extending approximately 880 feet
from the location monument along a general course of approximately east to
the east end line, and extending approximately 620 feet from the
location monument along a general course of approximately west to the
west end line, together with 300 feet in width on each side of the centerline for the
entire length of the claim. This claim includes the area previously covered by the Golden Door
Extension 253 claim.

This claim is marked by six monuments, one at each corner and one at the center of each end
line. The monuments consist of 2 inch by 2 inch by 4 feet long wooden posts marked as follows:

NW cor Raydew 253
E end center Raydew 253
SW cor Raydew 253

NE corner Raydew 253
SE cor Raydew 253
W end center Raydew 253

The location monument on which this notice is posted is situated within the first 1/4 section
listed below. Portions of this claim are situated within other quarter sections if listed below (Gila
Salt River Base and Meridian):


<u>1/4</u>	<u>Section</u>	<u>Township</u>	<u>Range</u>
<u>NW</u>	<u>28</u>	<u>25N</u>	<u>21W</u>
<u>NE</u>	<u>29</u>	<u>25N</u>	<u>21W</u>
<u> </u>	<u> </u>	<u> </u>	<u> </u>
<u> </u>	<u> </u>	<u> </u>	<u> </u>

The location monument is situated approximately 1510 feet approximately S05W
from the NE corner of section 29.

The location work consisted of making a claim map as required by NRS 517.040.

Dated and posted on the ground this 13th day of October, 2016.

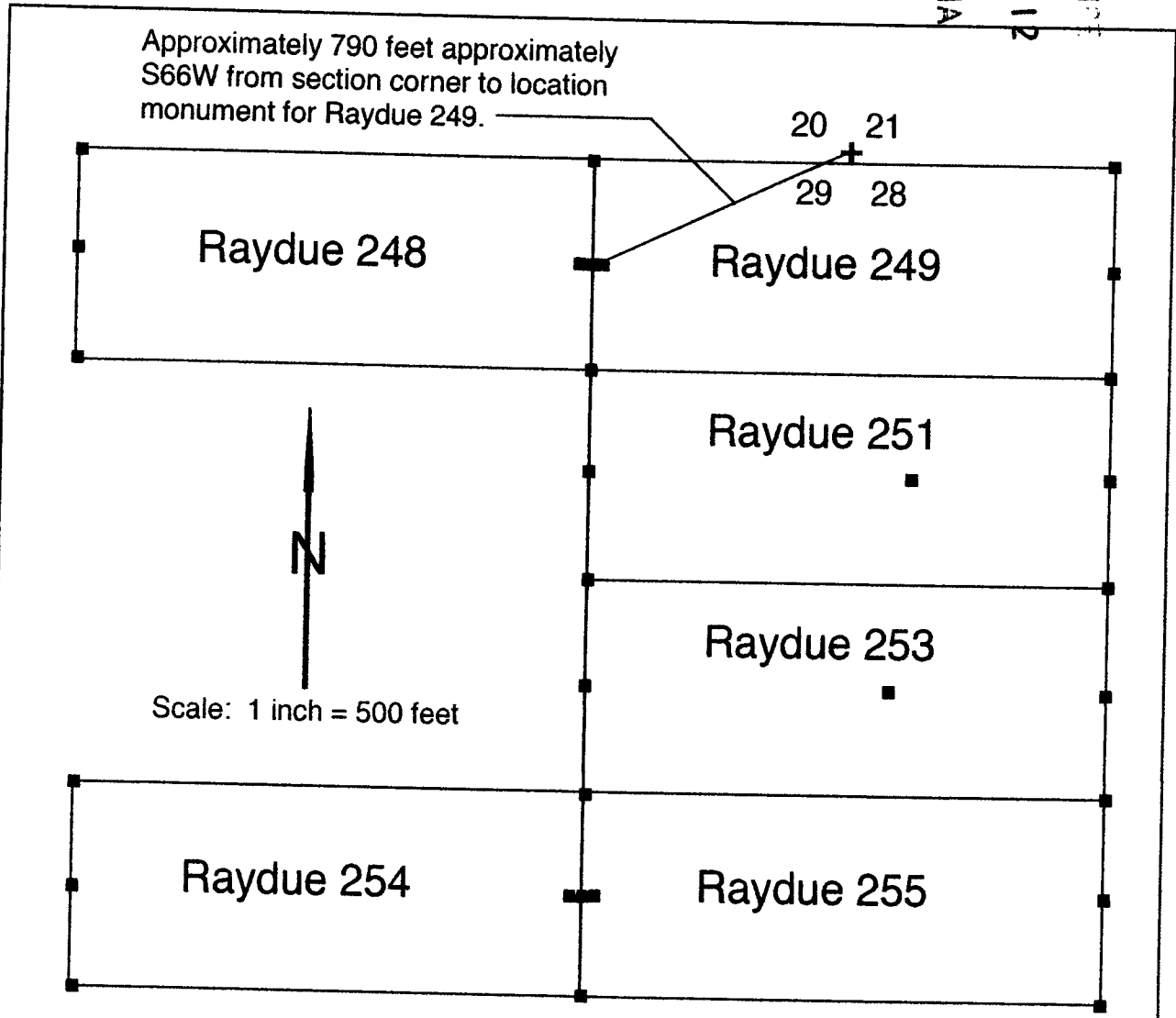
SIGNATURE OF LOCATOR:



Jack C. Hamm
Agent

AMC440876

RECEIVED
GILM
2017 JAN -5 A 11:12
PHOENIX, ARIZONA



■ Approximate locations of the claim monuments and corners.

All claims are marked by 2-inch by 2-inch by four-foot high wooden monuments, one at each corner and end center, and the location monuments. The monuments are marked as described in the Location Notices. The claims are 1500 feet long in an east-westerly direction and 600 feet wide in a north-southerly direction. These claims include the same areas previously covered by the prior Golden Door Extension claims with the same numerical names.

Cottonwood Gold Company
1508 Gentry Way, Reno, Nevada 89502

**Raydue 248, 249, 251, 253, 254, and 255
Lode Mining Claims Map**

Township 25N - Range 21W, Gila Salt River Base and Meridian,
NW 1/4 of Section 28, NE 1/4 of Section 29.

AMC410876

RECEIVED
BUREAU OF LAND MANAGEMENT
2017 JAN -5 A 11:12
PHOENIX, ARIZONA

**NOTICE AND CERTIFICATE OF LOCATION
LODE MINING CLAIM**

The undersigned hereby certifies that he has located the
Raydue 254 Lode Mining Claim
on behalf of the claimant.

The claimant is: Cottonwood Gold Company
1508 Gentry Way
Reno, Nevada 89502

The general course of this claim is east-west , and it is situated in
the Weaver (Virginia) Mining District, Mohave County, Arizona.

This location claims 1,500 feet along the centerline, extending approximately 20
feet from the location monument along a general course of approximately east
to the east end line, and extending approximately 1480 feet from
the location monument along a general course of approximately west to
the west end line, together with 300 feet in width on each side of the centerline for
the entire length of the claim. This claim includes the area previously covered by the Golden
Door Extension 254 claim.

This claim is marked by six monuments, one at each corner and one at the center of each end
line. The monuments consist of 2 inch by 2 inch by 4 feet long wooden posts marked as follows:

NW cor Raydew 254
E end center Raydew 254
SW cor Raydew 254

NE corner Raydew 254
SE cor Raydew 254
W end center Raydew 254

The location monument on which this notice is posted is situated within the first 1/4 section
listed below. Portions of this claim are situated within other quarter sections if listed below (Gila
Salt River Base and Meridian):


<u>1/4</u>	<u>Section</u>	<u>Township</u>	<u>Range</u>
<u>NE</u>	<u>29</u>	<u>25N</u>	<u>21W</u>
<u> </u>	<u> </u>	<u> </u>	<u> </u>
<u> </u>	<u> </u>	<u> </u>	<u> </u>
<u> </u>	<u> </u>	<u> </u>	<u> </u>

The location monument is situated approximately 2220 feet approximately S20W
from the NE corner of section 29.

The location work consisted of making a claim map as required by NRS 517.040.

Dated and posted on the ground this 13th day of October, 2016

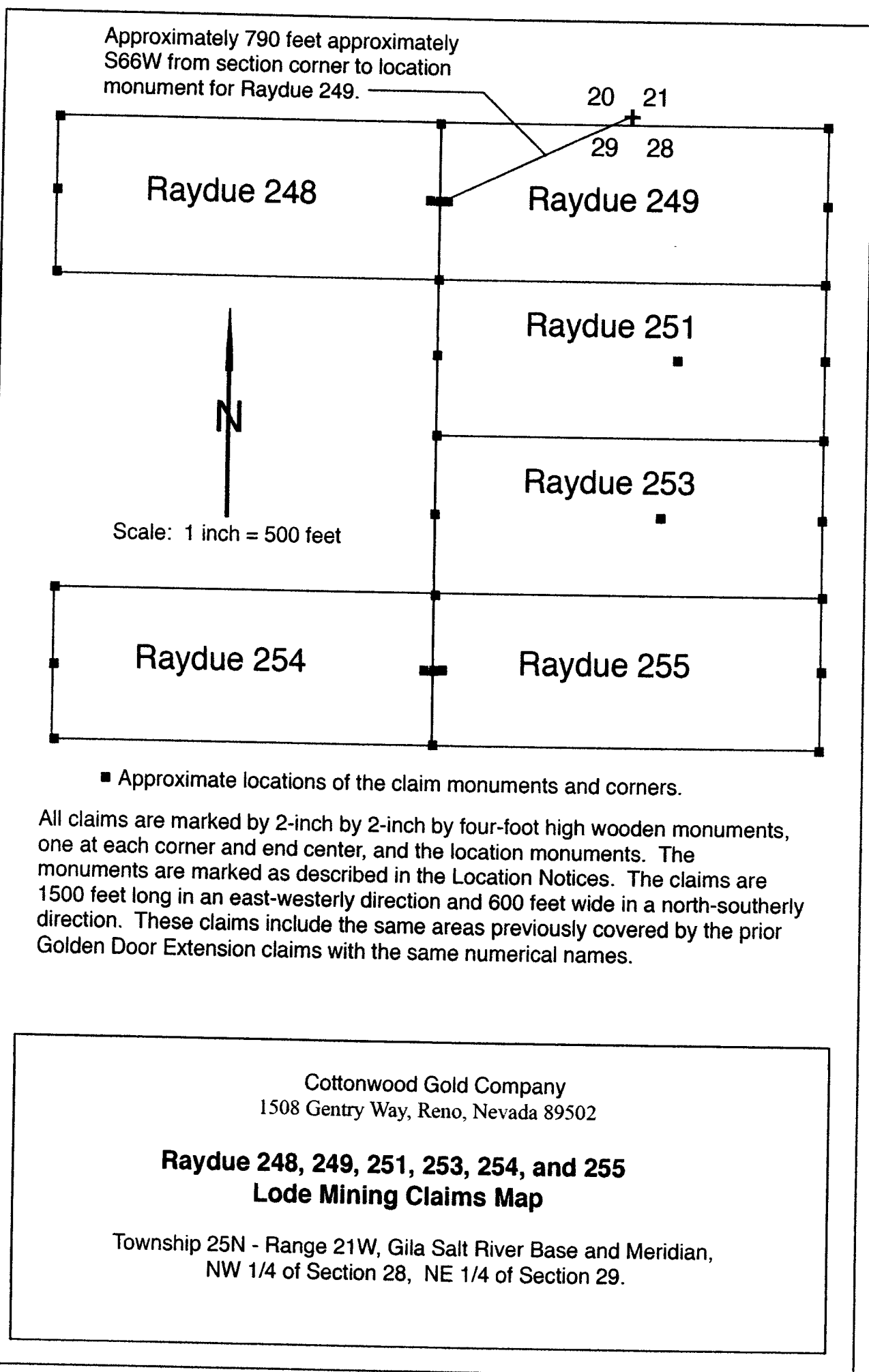
SIGNATURE OF LOCATOR:



Jack C. Hamm
Agent

AMC440877

RECEIVED
CITY OF PHOENIX
2017 JAN -5 A 11:12
PHOENIX, ARIZONA



APC440877

NOTICE AND CERTIFICATE OF LOCATION
LODE MINING CLAIM

The undersigned hereby certifies that he has located the
Raydue 255 Lode Mining Claim
on behalf of the claimant.

The claimant is: Cottonwood Gold Company
1508 Gentry Way
Reno, Nevada 89502

The general course of this claim is _____ east-west _____, and it is situated in
the Weaver (Virginia) Mining District, Mohave County, Arizona.

This location claims 1,500 feet along the centerline, extending approximately 20
feet from the location monument along a general course of approximately _____ west
to the west end line, and extending approximately 1480 feet
from the location monument along a general course of approximately _____ east
to the east end line, together with 300 feet in width on each side of the centerline
for the entire length of the claim. This claim includes the area previously covered by the Golden
Door Extension 255 claim.

This claim is marked by six monuments, one at each corner and one at the center of each end
line. The monuments consist of 2 inch by 2 inch by 4 feet long wooden posts marked as follows:

NW cor Raydew 255
E end center Raydew 255
SW cor Raydew 255

NE cor Raydew 255
SE cor Raydew 255
W end center Raydew 255

The location monument on which this notice is posted is situated within the first 1/4 section
listed below. Portions of this claim are situated within other quarter sections if listed below (Gila
Salt River Base and Meridian):


<u>1/4</u>	<u>Section</u>	<u>Township</u>	<u>Range</u>
<u>NE</u>	<u>29</u>	<u>25N</u>	<u>21W</u>
<u>NW</u>	<u>28</u>	<u>25N</u>	<u>21W</u>

The location monument is situated approximately 2220 feet approximately S19W
from the NE corner of section 29.

The location work consisted of making a claim map as required by NRS 517.040.

Dated and posted on the ground this 13th day of October, 2016

SIGNATURE OF LOCATOR:

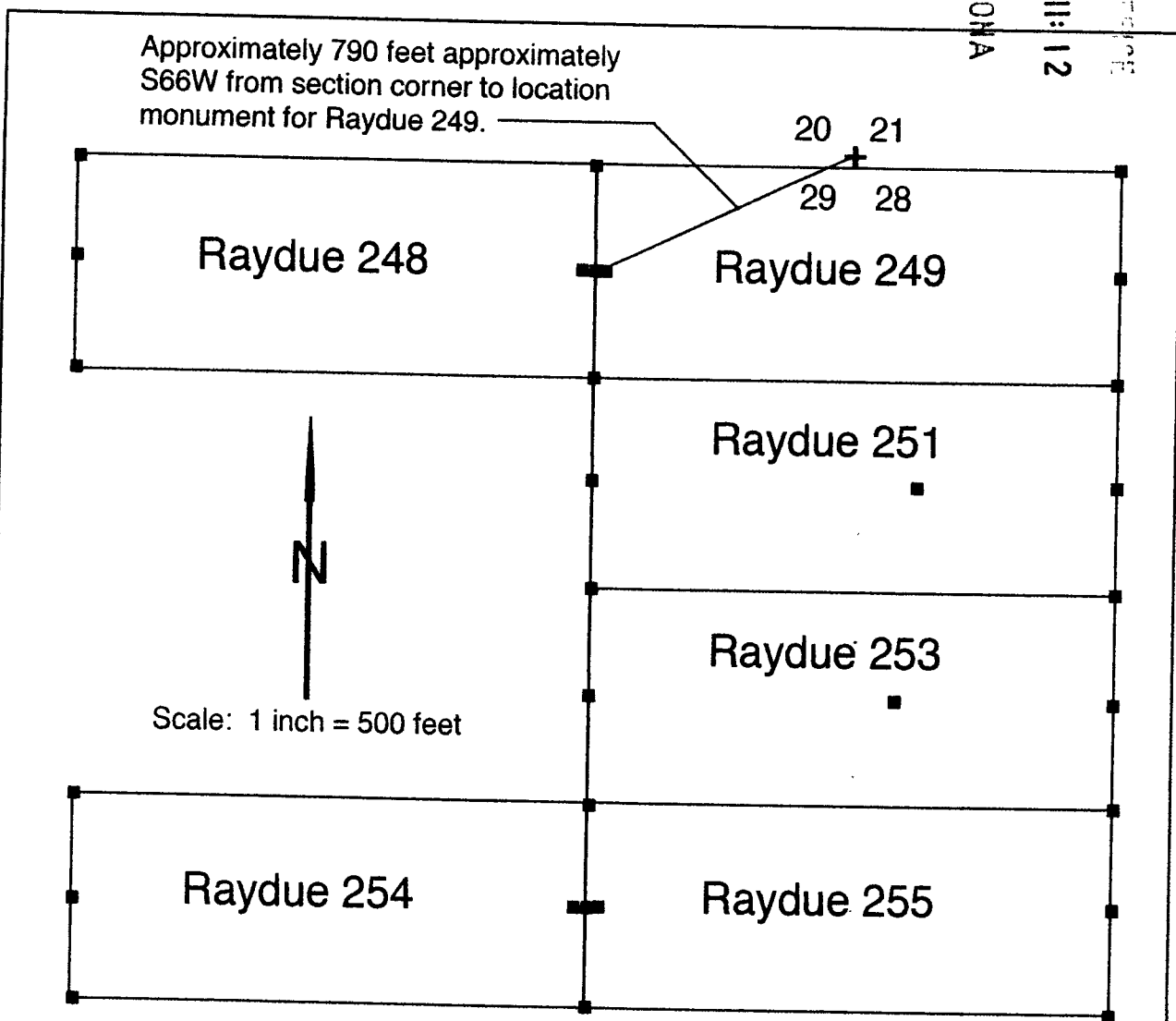


Jack C. Hamm
Agent

RECEIVED
CUM A. J. JEFFRE
2017 JAN -5 A 11:12
PHOENIX, ARIZONA

AMC 440878

RECEIVED
CLIMATE
2011 JAN -5 A 11:12
PHOENIX, ARIZONA



■ Approximate locations of the claim monuments and corners.

All claims are marked by 2-inch by 2-inch by four-foot high wooden monuments, one at each corner and end center, and the location monuments. The monuments are marked as described in the Location Notices. The claims are 1500 feet long in an east-westerly direction and 600 feet wide in a north-southerly direction. These claims include the same areas previously covered by the prior Golden Door Extension claims with the same numerical names.

Cottonwood Gold Company
1508 Gentry Way, Reno, Nevada 89502

**Raydue 248, 249, 251, 253, 254, and 255
Lode Mining Claims Map**

Township 25N - Range 21W, Gila Salt River Base and Meridian,
NW 1/4 of Section 28, NE 1/4 of Section 29.

AMC410878

RECEIVED
2017 JAN -5 A 11:12
PHOENIX, ARIZONA

**NOTICE AND CERTIFICATE OF LOCATION
MILL SITE CLAIM**

The undersigned hereby certifies that he has located
the Mill Site 1 claim on behalf of the claimant.

The claimant is: Cottonwood Gold Company
1508 Gentry Way
Reno, Nevada 89502

This is an independent mill site claim to be used to process ore contracted or purchased from the
owners of certain unpatented lode mining claims situated in or near the Weaver (Virginia)
Mining District, Mohave County, Arizona.

This Mill Site is approximately 660 feet long in an east-westerly direction and approximately
330 feet wide in a north-southerly direction. It contains approximately five acres and is marked
by four monuments, one at each corner.

This mill site is located in the following quarter section (Gila Salt River Base and Meridian):


<u>1/4</u>	<u>Section</u>	<u>Township</u>	<u>Range</u>
NE	29	25 N	21 W

in the Weaver (Virginia) Mining District, Mohave County, Arizona.

The location monument is situated on the Mill Site near the southeast corner (southern
boundary), at which point the Notice of Location is duly posted. The monument consists of a 2
inch by 2 inch by 4 feet long wooden post. This claim borders MS 2 on the east, MS 4 on the
south, and MS 14 on the west.

Dated and posted on the ground this 13th day of October, 2016.

SIGNATURE OF LOCATOR:

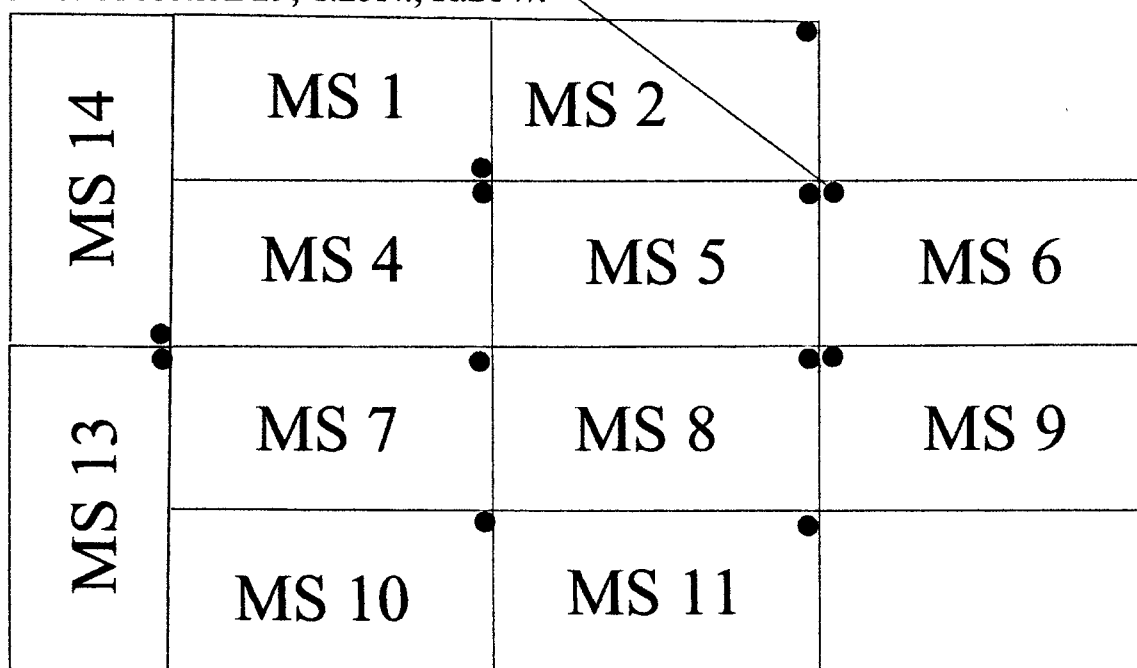


Jack C. Hamm
Agent

AMC440879

RECEIVED
CLM ADJUTANT GENERAL
2011 JAN -5 A 11:12
PHOENIX, ARIZONA

The Location Monument of MS 6 is approximately 1675 feet S20W of the NE corner of section 29, T.25N., R.21W.



NORTH



- Approximate positions of the location monuments.

All claims are dominantly in the northeast quarter of section 29.

All claims are marked by 2 inch by 2 inch by 4 foot high wooden monuments, one at each corner and a location monument near one of the corners as indicated. The monuments are marked as described in the Location Notices.

The claims each contain approximately 5 acres and are each approximately 660 feet long and 330 feet wide as depicted above.

Cottonwood Gold Company
1508 Gentry Way, Reno, Nevada 89502

Mill Site 1-2, 4-11, and 13-14 (12 total) CLAIMS MAP

Weaver (Virginia) Mining District, Mohave County, Nevada
T.25N, R.21W. NE1/4 of Section 29
Scale: 1 inch = approximately 400 feet

AMC 440879

RECEIVED
2011 JAN - 5 A 11:12
PHOENIX, ARIZONA

**NOTICE AND CERTIFICATE OF LOCATION
MILL SITE CLAIM**

The undersigned hereby certifies that he has located
the **Mill Site 2** claim on behalf of the claimant.

The claimant is: Cottonwood Gold Company
1508 Gentry Way
Reno, Nevada 89502

This is an independent mill site claim to be used to process ore contracted or purchased from the owners of certain unpatented lode mining claims situated in or near the Weaver (Virginia) Mining District, Mohave County, Arizona.

This Mill Site is approximately 660 feet long in an east-westerly direction and approximately 330 feet wide in a north-southerly direction. It contains approximately five acres and is marked by four monuments, one at each corner.

This mill site is located in the following quarter section (Gila Salt River Base and Meridian):

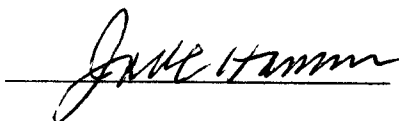
<u>1/4</u>	<u>Section</u>	<u>Township</u>	<u>Range</u>
NE	29	25 N	21 W

in the Weaver (Virginia) Mining District, Mohave County, Arizona.

The location monument is situated on the Mill Site near the northeast corner (northern boundary), at which point the Notice of Location is duly posted. The monument consists of a 2 inch by 2 inch by 4 feet long wooden post. This claim borders MS 3 on the east, MS 5 on the south, and MS 1 on the west.

Dated and posted on the ground this 13th day of October, 2016.

SIGNATURE OF LOCATOR:

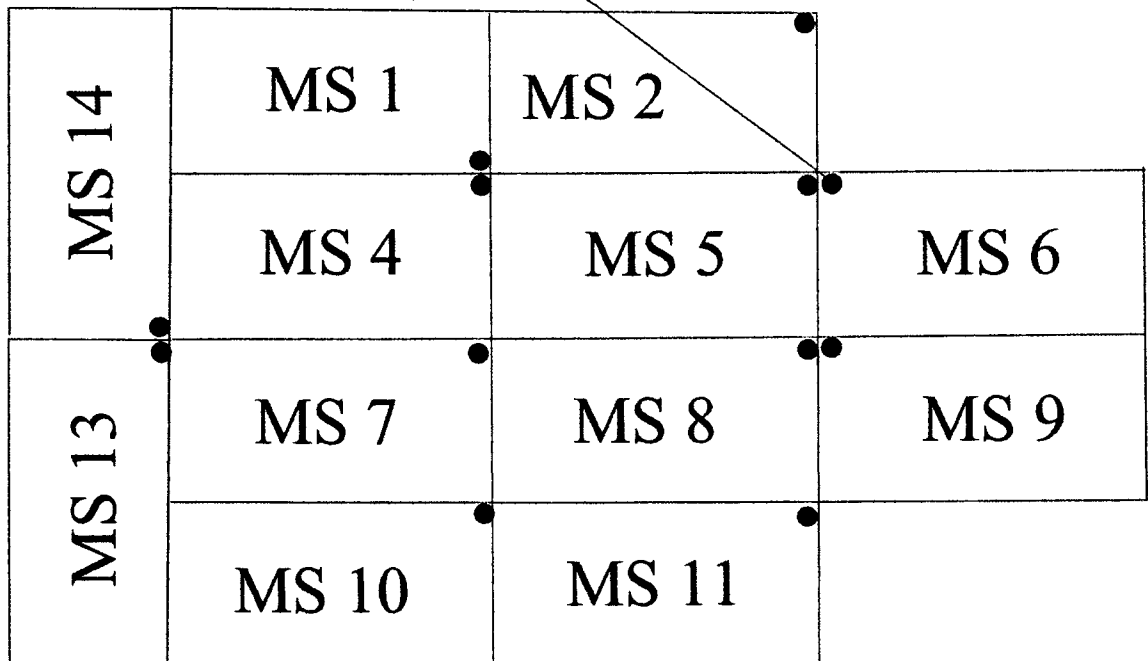


Jack C. Hamm
Agent

AMC 440880

RECEIVED
2017 JAN - 5 A 11: 12
PHOENIX, ARIZONA

The Location Monument of MS 6 is approximately 1675 feet S20W of the NE corner of section 29, T.25N., R.21W.



NORTH



- Approximate positions of the location monuments.

All claims are dominantly in the northeast quarter of section 29.

All claims are marked by 2 inch by 2 inch by 4 foot high wooden monuments, one at each corner and a location monument near one of the corners as indicated. The monuments are marked as described in the Location Notices.

The claims each contain approximately 5 acres and are each approximately 660 feet long and 330 feet wide as depicted above.

Cottonwood Gold Company

1508 Gentry Way, Reno, Nevada 89502

Mill Site 1-2, 4-11, and 13-14 (12 total) CLAIMS MAP

Weaver (Virginia) Mining District, Mohave County, Nevada

T.25N, R.21W. NE1/4 of Section 29

Scale: 1 inch = approximately 400 feet

AMC 440880

RECEIVED
2017 JAN -5 A 11:12
PHOENIX, ARIZONA

**NOTICE AND CERTIFICATE OF LOCATION
MILL SITE CLAIM**

The undersigned hereby certifies that he has located
the Mill Site 4 claim on behalf of the claimant.

The claimant is: Cottonwood Gold Company
 1508 Gentry Way
 Reno, Nevada 89502

This is an independent mill site claim to be used to process ore contracted or purchased from the
owners of certain unpatented lode mining claims situated in or near the Weaver (Virginia)
Mining District, Mohave County, Arizona.

This Mill Site is approximately 660 feet long in an east-westerly direction and approximately
330 feet wide in a north-southerly direction. It contains approximately five acres and is marked
by four monuments, one at each corner.

This mill site is located in the following quarter section, (Gila Salt River Base and Meridian):


<u>1/4</u>	<u>Section</u>	<u>Township</u>	<u>Range</u>
NE	29	25 N	21 W

in the Weaver (Virginia) Mining District, Mohave County, Arizona.

The location monument is situated on the Mill Site near the northeast corner (northern
boundary), at which point the Notice of Location is duly posted. The monument consists of a 2
inch by 2 inch by 4 feet long wooden post. This claim borders MS 1 on the north, MS 5 on the
east, MS 7 on the south, and MS 14 on the west.

Dated and posted on the ground this 13th day of October, 2016.

SIGNATURE OF LOCATOR:

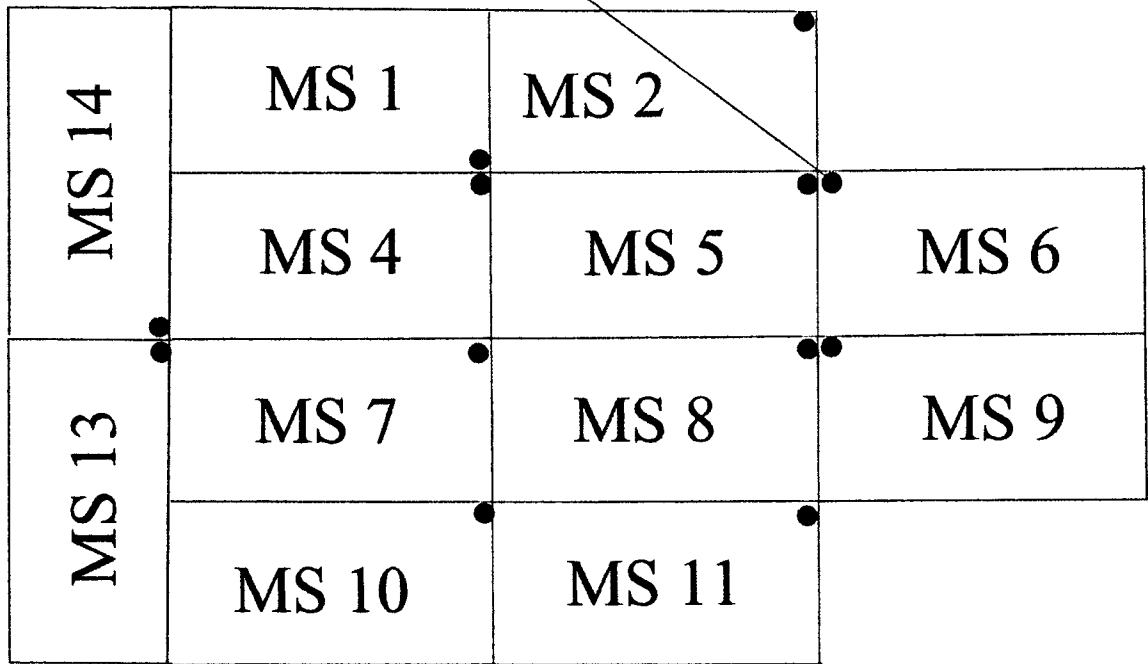


Jack C. Hamm
Agent

AMC 440881

RECEIVED
2017 JAN -5 A 11:13
PHOENIX, ARIZONA

The Location Monument of MS 6 is approximately 1675 feet S20W of the NE corner of section 29, T.25N., R.21W.



NORTH



- Approximate positions of the location monuments.

All claims are dominantly in the northeast quarter of section 29.

All claims are marked by 2 inch by 2 inch by 4 foot high wooden monuments, one at each corner and a location monument near one of the corners as indicated. The monuments are marked as described in the Location Notices.

The claims each contain approximately 5 acres and are each approximately 660 feet long and 330 feet wide as depicted above.

Cottonwood Gold Company
1508 Gentry Way, Reno, Nevada 89502

Mill Site 1-2, 4-11, and 13-14 (12 total) CLAIMS MAP

Weaver (Virginia) Mining District, Mohave County, Nevada

T.25N, R.21W. NE1/4 of Section 29

Scale: 1 inch = approximately 400 feet

ANCH 0881

RECEIVED
2017 JAN -5 A 11:13
PHOENIX, ARIZONA

**NOTICE AND CERTIFICATE OF LOCATION
MILL SITE CLAIM**

The undersigned hereby certifies that he has located
the **Mill Site 5** claim on behalf of the claimant.

The claimant is: Cottonwood Gold Company
1508 Gentry Way
Reno, Nevada 89502

This is an independent mill site claim to be used to process ore contracted or purchased from the
owners of certain unpatented lode mining claims situated in or near the Weaver (Virginia)
Mining District, Mohave County, Arizona.

This Mill Site is approximately 660 feet long in an east-westerly direction and approximately
330 feet wide in a north-southerly direction. It contains approximately five acres and is marked
by four monuments, one at each corner.

This mill site is located in the following quarter section, (Gila Salt River Base and Meridian):


<u>1/4</u>	<u>Section</u>	<u>Township</u>	<u>Range</u>
NE	29	25 N	21 W

in the Weaver (Virginia) Mining District, Mohave County, Arizona.

The location monument is situated on the Mill Site near the northeast corner (northern
boundary), at which point the Notice of Location is duly posted. The monument consists of a 2
inch by 2 inch by 4 feet long wooden post. This claim borders MS 2 on the north, MS 6 on the
east, MS 8 on the south, and MS 4 on the west.

Dated and posted on the ground this 13th day of October, 2016.

SIGNATURE OF LOCATOR:

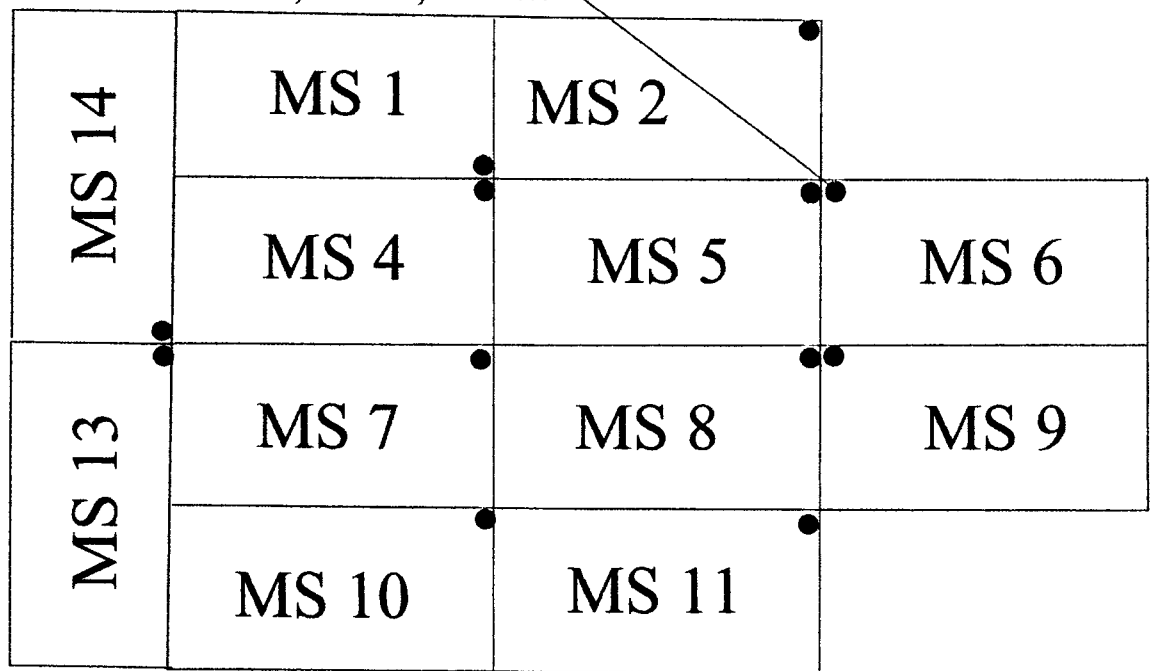


Jack C. Hamm
Agent

110449882

RECEIVED
CLAYTON COUNTY
2017 JAN -5 A 11:13
PHOENIX, ARIZONA

The Location Monument of MS 6 is approximately 1675 feet S20W of the NE corner of section 29, T.25N., R.21W.



NORTH



- Approximate positions of the location monuments.

All claims are dominantly in the northeast quarter of section 29.

All claims are marked by 2 inch by 2 inch by 4 foot high wooden monuments, one at each corner and a location monument near one of the corners as indicated. The monuments are marked as described in the Location Notices.

The claims each contain approximately 5 acres and are each approximately 660 feet long and 330 feet wide as depicted above.

Cottonwood Gold Company
1508 Gentry Way, Reno, Nevada 89502

Mill Site 1-2, 4-11, and 13-14 (12 total) CLAIMS MAP

Weaver (Virginia) Mining District, Mohave County, Nevada
T.25N, R.21W. NE1/4 of Section 29
Scale: 1 inch = approximately 400 feet

ATTCH 00882

RECEIVED
2017 JAN - 5 A 11: 13
PHOENIX, ARIZONA

**NOTICE AND CERTIFICATE OF LOCATION
MILL SITE CLAIM**

The undersigned hereby certifies that he has located
the **Mill Site 6** claim on behalf of the claimant.

The claimant is: Cottonwood Gold Company
1508 Gentry Way
Reno, Nevada 89502

This is an independent mill site claim to be used to process ore contracted or purchased from the
owners of certain unpatented lode mining claims situated in or near the Weaver (Virginia)
Mining District, Mohave County, Arizona.

This Mill Site is approximately 660 feet long in an east-westerly direction and approximately
330 feet wide in a north-southerly direction. It contains approximately five acres and is marked
by four monuments, one at each corner.

This mill site is located in the following quarter section, (Gila Salt River Base and Meridian):


<u>1/4</u>	<u>Section</u>	<u>Township</u>	<u>Range</u>
NE	29	25 N	21 W

in the Weaver (Virginia) Mining District, Mohave County, Arizona.

The location monument is situated on the Mill Site near the northwest corner (northern
boundary), at which point the Notice of Location is duly posted. The monument consists of a 2
inch by 2 inch by 4 feet long wooden post. This monument is approximately 1310 feet
approximtely S39W of the NE corner of section 29. This claim borders MS 3 on the north, MS 9
on the south, and MS 5 on the west.

Dated and posted on the ground this 13th day of October, 2016.

SIGNATURE OF LOCATOR:

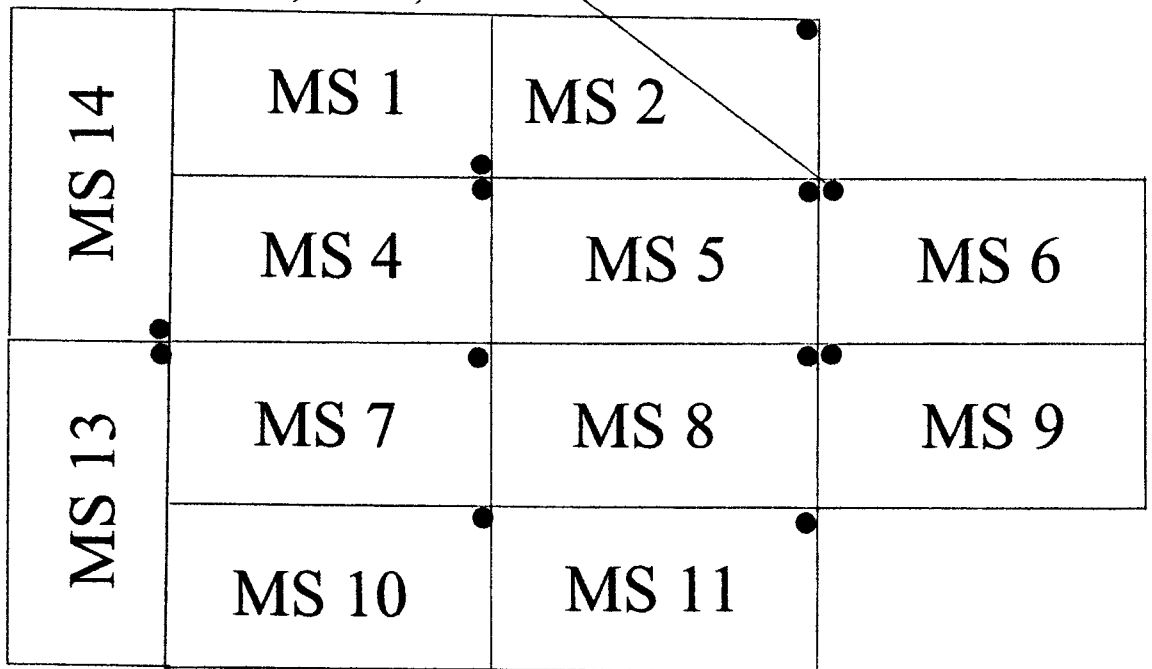


Jack C. Hamm
Agent

AMC440883

RECEIVED
2017 JAN -5 A 11:13
PHOENIX, ARIZONA

The Location Monument of MS 6 is approximately 1675 feet S20W of the NE corner of section 29, T.25N., R.21W.



NORTH



- Approximate positions of the location monuments.

All claims are dominantly in the northeast quarter of section 29.

All claims are marked by 2 inch by 2 inch by 4 foot high wooden monuments, one at each corner and a location monument near one of the corners as indicated. The monuments are marked as described in the Location Notices.

The claims each contain approximately 5 acres and are each approximately 660 feet long and 330 feet wide as depicted above.

Cottonwood Gold Company
1508 Gentry Way, Reno, Nevada 89502

Mill Site 1-2, 4-11, and 13-14 (12 total) CLAIMS MAP

Weaver (Virginia) Mining District, Mohave County, Nevada
T.25N, R.21W. NE1/4 of Section 29
Scale: 1 inch = approximately 400 feet

ANCH 00883

RECEIVED
CLERK OF SUPERIOR COURT
2017 JAN -5 A 11:13
PHOENIX, ARIZONA

**NOTICE AND CERTIFICATE OF LOCATION
MILL SITE CLAIM**

The undersigned hereby certifies that he has located
the Mill Site 7 claim on behalf of the claimant.

The claimant is: Cottonwood Gold Company
 1508 Gentry Way
 Reno, Nevada 89502

This is an independent mill site claim to be used to process ore contracted or purchased from the
owners of certain unpatented lode mining claims situated in or near the Weaver (Virginia)
Mining District, Mohave County, Arizona.

This Mill Site is approximately 660 feet long in an east-westerly direction and approximately
330 feet wide in a north-southerly direction. It contains approximately five acres and is marked
by four monuments, one at each corner.

This mill site is located in the following quarter section, (Gila Salt River Base and Meridian):

<u>1/4</u>	<u>Section</u>	<u>Township</u>	<u>Range</u>
NE	29	25 N	21 W

in the Weaver (Virginia) Mining District, Mohave County, Arizona.

The location monument is situated on the Mill Site near the northeast corner (northern
boundary), at which point the Notice of Location is duly posted. The monument consists of a 2
inch by 2 inch by 4 feet long wooden post. This claim borders MS 4 on the north, MS 8 on he
east, MS 10 on the south, and MS 13 on the west.

Dated and posted on the ground this 13th day of October, 2016.

SIGNATURE OF LOCATOR:

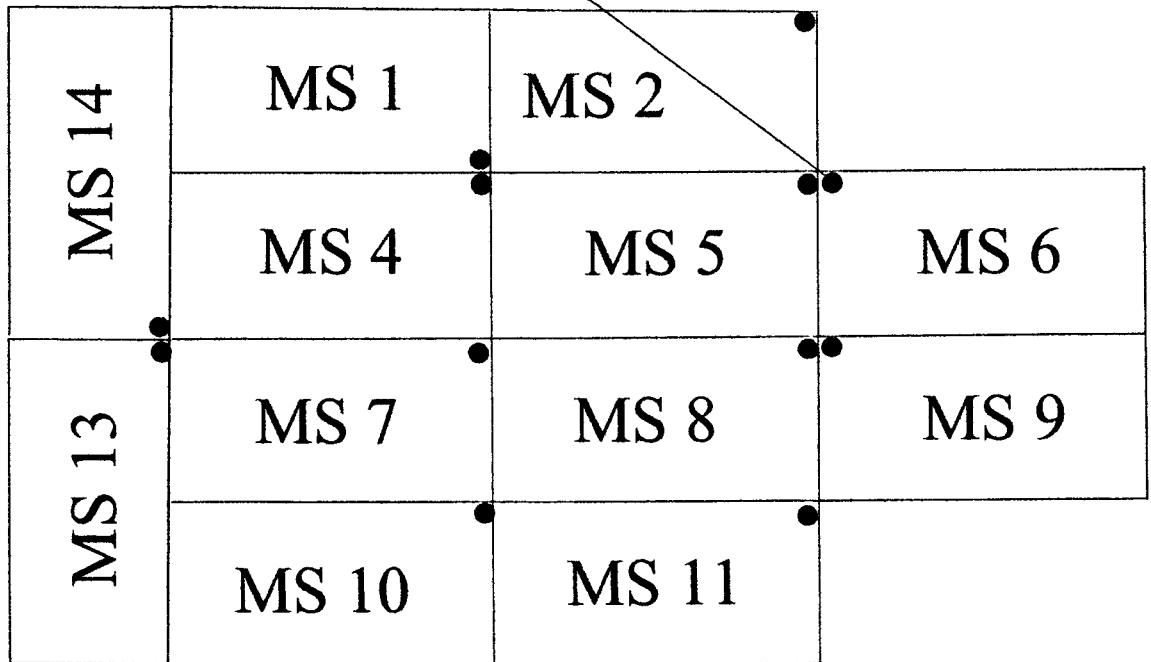


Jack C. Hamm
Agent

AMC 449884

RECEIVED
2017 JAN -5 A 11:13
PHOENIX, ARIZONA

The Location Monument of MS 6 is approximately 1675 feet S20W of the NE corner of section 29, T.25N., R.21W.



NORTH



- Approximate positions of the location monuments.

All claims are dominantly in the northeast quarter of section 29.

All claims are marked by 2 inch by 2 inch by 4 foot high wooden monuments, one at each corner and a location monument near one of the corners as indicated. The monuments are marked as described in the Location Notices.

The claims each contain approximately 5 acres and are each approximately 660 feet long and 330 feet wide as depicted above.

Cottonwood Gold Company
1508 Gentry Way, Reno, Nevada 89502

Mill Site 1-2, 4-11, and 13-14 (12 total) CLAIMS MAP

Weaver (Virginia) Mining District, Mohave County, Nevada
T.25N, R.21W. NE1/4 of Section 29
Scale: 1 inch = approximately 400 feet

AN0140384

RECEIVED
PLM & ASSOCIATES
2017 JAN -5 A 11:13
PHOENIX, ARIZONA

**NOTICE AND CERTIFICATE OF LOCATION
MILL SITE CLAIM**

The undersigned hereby certifies that he has located
the **Mill Site 8** claim on behalf of the claimant.

The claimant is: Cottonwood Gold Company
 1508 Gentry Way
 Reno, Nevada 89502

This is an independent mill site claim to be used to process ore contracted or purchased from the
owners of certain unpatented lode mining claims situated in or near the Weaver (Virginia)
Mining District, Mohave County, Arizona.

This Mill Site is approximately 660 feet long in an east-westerly direction and approximately
330 feet wide in a north-southerly direction. It contains approximately five acres and is marked
by four monuments, one at each corner.

This mill site is located in the following quarter section, (Gila Salt River Base and Meridian):


<u>1/4</u>	<u>Section</u>	<u>Township</u>	<u>Range</u>
NE	29	25 N	21 W

in the Weaver (Virginia) Mining District, Mohave County, Arizona.

The location monument is situated on the Mill Site near the northeast corner (northern
boundary), at which point the Notice of Location is duly posted. The monument consists of a 2
inch by 2 inch by 4 feet long wooden post. This claim borders MS 5 on the north, MS 9 on he
east, MS 11 on the south, and MS 7 on the west.

Dated and posted on the ground this 13th day of October, 2016.

SIGNATURE OF LOCATOR:

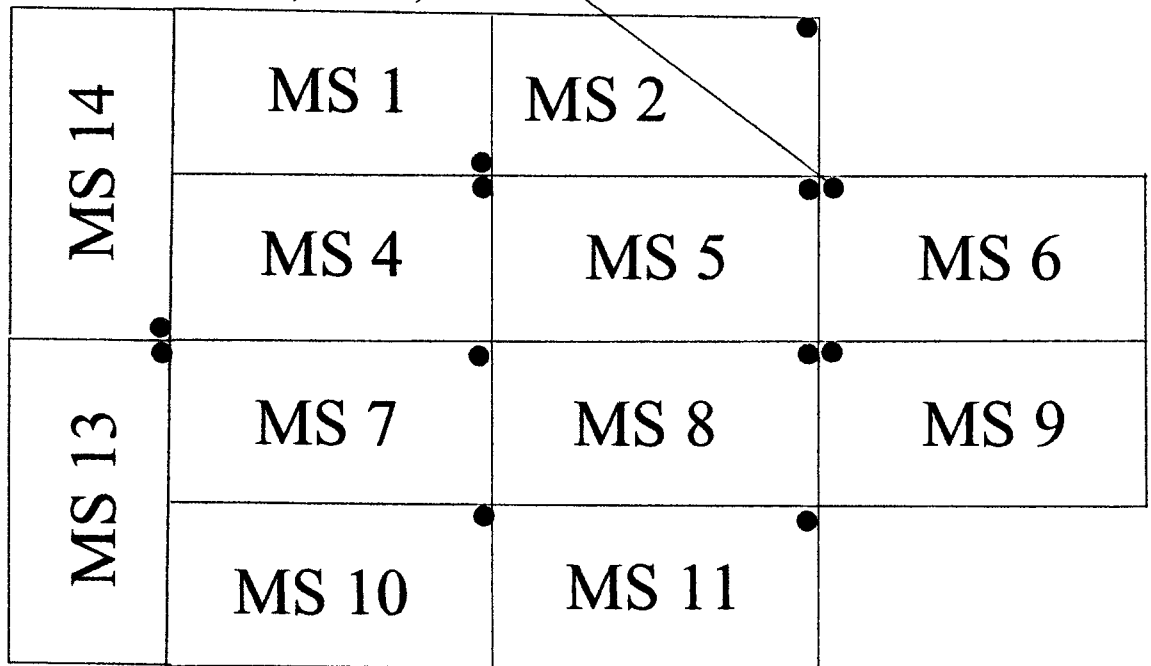


Jack C. Hamm
Agent

AMC449385

RECEIVED
2017 JAN -5 A 11:13
PHOENIX, ARIZONA

The Location Monument of MS 6 is approximately 1675 feet S20W of the NE corner of section 29, T.25N., R.21W.



NORTH



- Approximate positions of the location monuments.

All claims are dominantly in the northeast quarter of section 29.

All claims are marked by 2 inch by 2 inch by 4 foot high wooden monuments, one at each corner and a location monument near one of the corners as indicated. The monuments are marked as described in the Location Notices.

The claims each contain approximately 5 acres and are each approximately 660 feet long and 330 feet wide as depicted above.

Cottonwood Gold Company
1508 Gentry Way, Reno, Nevada 89502

Mill Site 1-2, 4-11, and 13-14 (12 total) CLAIMS MAP

Weaver (Virginia) Mining District, Mohave County, Nevada
T.25N, R.21W. NE1/4 of Section 29
Scale: 1 inch = approximately 400 feet

AMC440885

RECEIVED
CLERK'S OFFICE
2017 JAN - 5 A 11: 14
PHOENIX, ARIZONA

**NOTICE AND CERTIFICATE OF LOCATION
MILL SITE CLAIM**

The undersigned hereby certifies that he has located
the **Mill Site 9** claim on behalf of the claimant.

The claimant is: Cottonwood Gold Company
 1508 Gentry Way
 Reno, Nevada 89502

This is an independent mill site claim to be used to process ore contracted or purchased from the
owners of certain unpatented lode mining claims situated in or near the Weaver (Virginia)
Mining District, Mohave County, Arizona.

This Mill Site is approximately 660 feet long in an east-westerly direction and approximately
330 feet wide in a north-southerly direction. It contains approximately five acres and is marked
by four monuments, one at each corner.

This mill site is located in the following quarter section, (Gila Salt River Base and Meridian):


<u>1/4</u>	<u>Section</u>	<u>Township</u>	<u>Range</u>
NE	29	25 N	21 W

in the Weaver (Virginia) Mining District, Mohave County, Arizona.

The location monument is situated on the Mill Site near the northwest corner (northern
boundary), at which point the Notice of Location is duly posted. The monument consists of a 2
inch by 2 inch by 4 feet long wooden post. This claim borders MS 8 on the west, MS 6 on the
north, and MS 12 on the south.

Dated and posted on the ground this 13th day of October, 2016

SIGNATURE OF LOCATOR:



Jack C. Hamm
Agent

AMC 440886

RECEIVED
21 MAY 2017
2017 JAN -5 A 11: 14
PHOENIX, ARIZONA

**NOTICE AND CERTIFICATE OF LOCATION
MILL SITE CLAIM**

The undersigned hereby certifies that he has located
the **Mill Site 10** claim on behalf of the claimant.

The claimant is: Cottonwood Gold Company
 1508 Gentry Way
 Reno, Nevada 89502

This is an independent mill site claim to be used to process ore contracted or purchased from the
owners of certain unpatented lode mining claims situated in or near the Weaver (Virginia)
Mining District, Mohave County, Arizona.

This Mill Site is approximately 660 feet long in an east-westerly direction and approximately
330 feet wide in a north-southerly direction. It contains approximately five acres and is marked
by four monuments, one at each corner.

This mill site is located in the following quarter section, (Gila Salt River Base and Meridian):


<u>1/4</u>	<u>Section</u>	<u>Township</u>	<u>Range</u>
NE	29	25 N	21 W

in the Weaver (Virginia) Mining District, Mohave County, Arizona.

The location monument is situated on the Mill Site near the northeast corner (northern
boundary), at which point the Notice of Location is duly posted. The monument consists of a 2
inch by 2 inch by 4 feet long wooden post. This claim borders MS 13 on the west, MS 7 on the
north, and MS 11 on the east.

Dated and posted on the ground this 13th day of October, 2016

SIGNATURE OF LOCATOR:

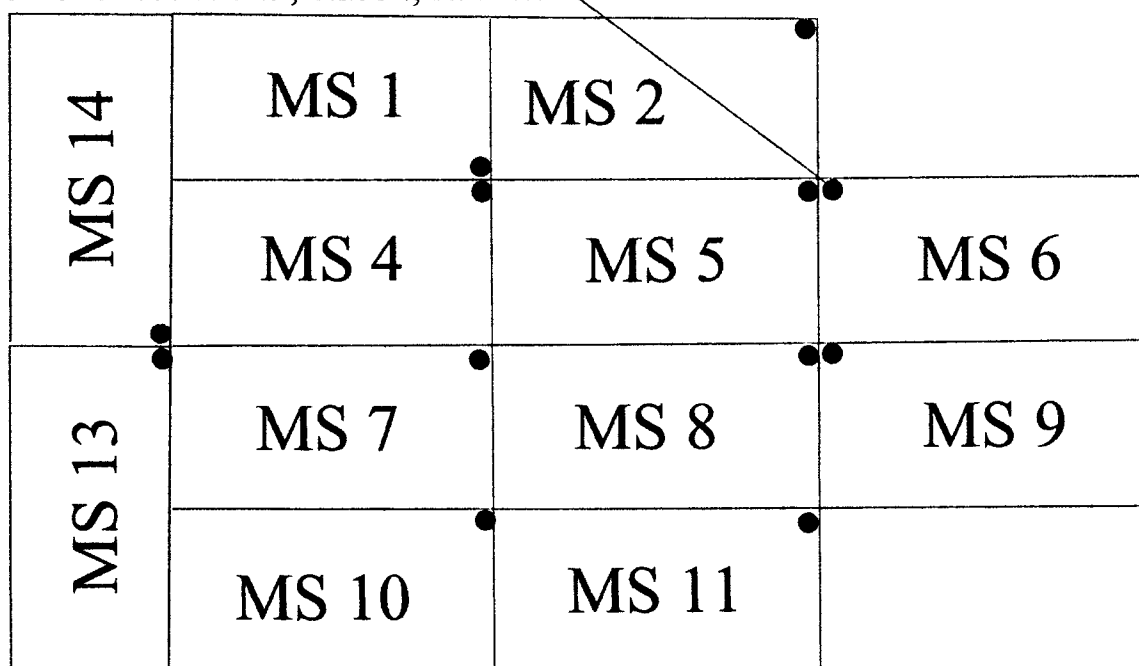


Jack C. Hamm
Agent

ATTCH 0887

RECEIVED
CLM A RECORDS OFFICE
2017 JAN -5 A 11:14
PHOENIX, ARIZONA

The Location Monument of MS 6 is approximately 1675 feet S20W of the NE corner of section 29, T.25N., R.21W.



NORTH



- Approximate positions of the location monuments.

All claims are dominantly in the northeast quarter of section 29.

All claims are marked by 2 inch by 2 inch by 4 foot high wooden monuments, one at each corner and a location monument near one of the corners as indicated. The monuments are marked as described in the Location Notices.

The claims each contain approximately 5 acres and are each approximately 660 feet long and 330 feet wide as depicted above.

Cottonwood Gold Company
1508 Gentry Way, Reno, Nevada 89502

Mill Site 1-2, 4-11, and 13-14 (12 total) CLAIMS MAP

Weaver (Virginia) Mining District, Mohave County, Nevada
T.25N, R.21W. NE1/4 of Section 29
Scale: 1 inch = approximately 400 feet

ATTCH 49887

RECEIVED
CLERK OF SUPERIOR COURT
2017 JAN -5 A 11:14
PHOENIX, ARIZONA

**NOTICE AND CERTIFICATE OF LOCATION
MILL SITE CLAIM**

The undersigned hereby certifies that he has located
the Mill Site 11 claim on behalf of the claimant.

The claimant is: Cottonwood Gold Company
 1508 Gentry Way
 Reno, Nevada 89502

This is an independent mill site claim to be used to process ore contracted or purchased from the
owners of certain unpatented lode mining claims situated in or near the Weaver (Virginia)
Mining District, Mohave County, Arizona.

This Mill Site is approximately 660 feet long in an east-westerly direction and approximately
330 feet wide in a north-southerly direction. It contains approximately five acres and is marked
by four monuments, one at each corner.

This mill site is located in the following quarter section, (Gila Salt River Base and Meridian):


<u>1/4</u>	<u>Section</u>	<u>Township</u>	<u>Range</u>
NE	29	25 N	21 W

in the Weaver (Virginia) Mining District, Mohave County, Arizona.

The location monument is situated on the Mill Site near the northeast corner (northern
boundary), at which point the Notice of Location is duly posted. The monument consists of a 2
inch by 2 inch by 4 feet long wooden post. This claim borders MS 10 on the west, MS 8 on the
north, and MS 12 on the east.

Dated and posted on the ground this 13th day of October, 2016.

SIGNATURE OF LOCATOR:

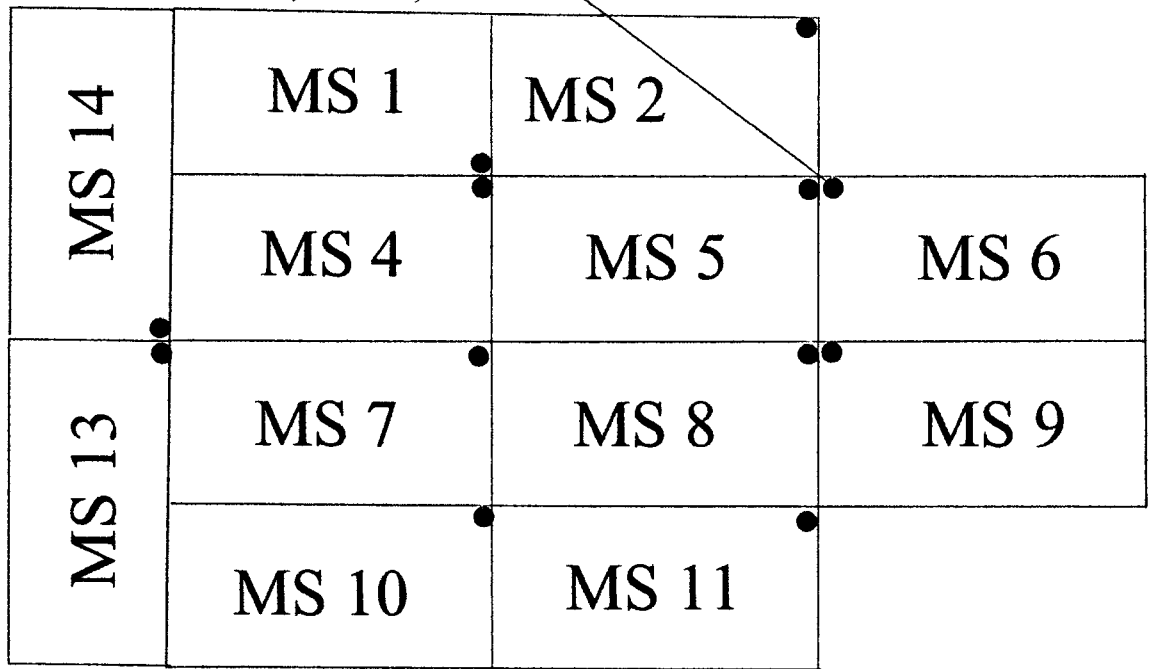


Jack C. Hamm
Agent

ATTCH 0888

RECEIVED
CLM & SURVEY SERVICE
2017 JAN -5 A 11:14
PHOENIX, ARIZONA

The Location Monument of MS 6 is approximately 1675 feet S20W of the NE corner of section 29, T.25N., R.21W.



NORTH



- Approximate positions of the location monuments.

All claims are dominantly in the northeast quarter of section 29.

All claims are marked by 2 inch by 2 inch by 4 foot high wooden monuments, one at each corner and a location monument near one of the corners as indicated. The monuments are marked as described in the Location Notices.

The claims each contain approximately 5 acres and are each approximately 660 feet long and 330 feet wide as depicted above.

Cottonwood Gold Company
1508 Gentry Way, Reno, Nevada 89502

Mill Site 1-2, 4-11, and 13-14 (12 total) CLAIMS MAP

Weaver (Virginia) Mining District, Mohave County, Nevada

T.25N, R.21W. NE1/4 of Section 29

Scale: 1 inch = approximately 400 feet

AMC440888

RECEIVED
CLM AND MINING OFFICE
2017 JAN -5 A 11:14
PHOENIX, ARIZONA

**NOTICE AND CERTIFICATE OF LOCATION
MILL SITE CLAIM**

The undersigned hereby certifies that he has located the **Mill Site 13** claim on behalf of the claimant.

The claimant is: Cottonwood Gold Company
1508 Gentry Way
Reno, Nevada 89502

This is an independent mill site claim to be used to process ore contracted or purchased from the owners of certain unpatented lode mining claims situated in or near the Weaver (Virginia) Mining District, Mohave County, Arizona.

This Mill Site is approximately 330 feet wide in an east-westerly direction and approximately 660 feet long in a north-southerly direction. It contains approximately five acres and is marked by four monuments, one at each corner.

This mill site is located in the following quarter section, (Gila Salt River Base and Meridian):

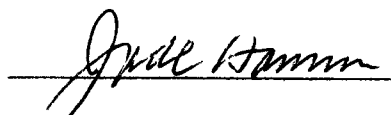
<u>1/4</u>	<u>Section</u>	<u>Township</u>	<u>Range</u>
NE	29	25 N	21 W

in the Weaver (Virginia) Mining District, Mohave County, Arizona.

The location monument is situated on the Mill Site near the northeast corner (northern boundary), at which point the Notice of Location is duly posted. The monument consists of a 2 inch by 2 inch by 4 feet long wooden post. This claim borders MS 14 on the north and MS 7 and MS 10 on the east.

Dated and posted on the ground this 13th day of October, 2016.

SIGNATURE OF LOCATOR:

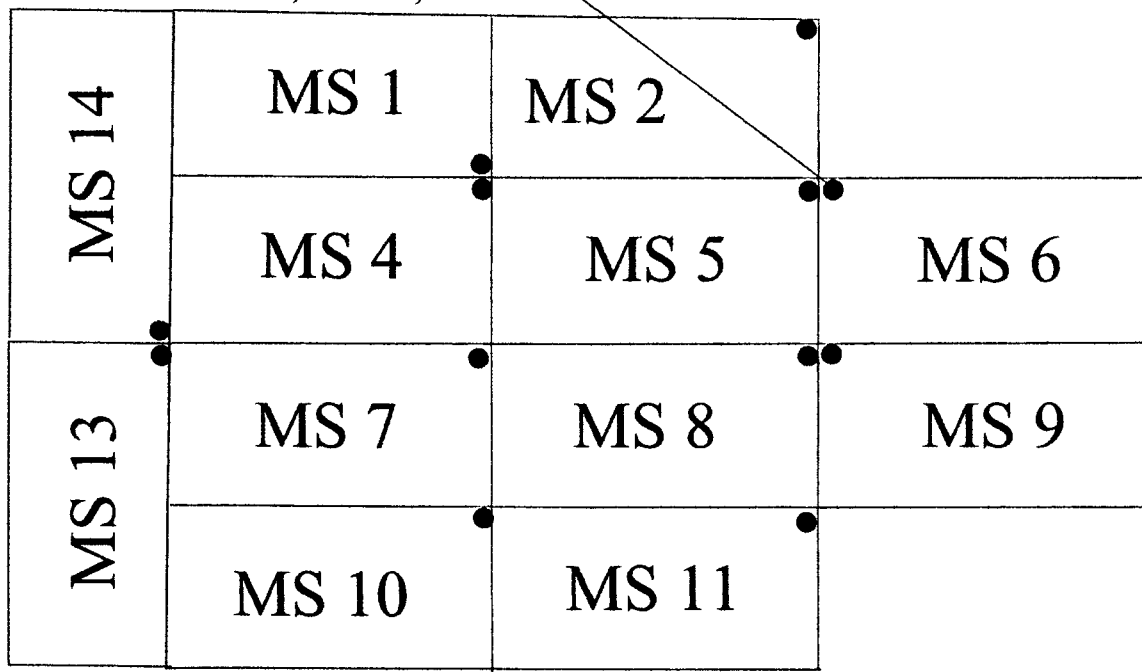


Jack C. Hamm
Agent

AMC 440889

RECEIVED
2017 JAN -5 A 11:14
PHOENIX, ARIZONA

The Location Monument of MS 6 is approximately 1675 feet S20W of the NE corner of section 29, T.25N., R.21W.



NORTH



- Approximate positions of the location monuments.

All claims are dominantly in the northeast quarter of section 29.

All claims are marked by 2 inch by 2 inch by 4 foot high wooden monuments, one at each corner and a location monument near one of the corners as indicated. The monuments are marked as described in the Location Notices.

The claims each contain approximately 5 acres and are each approximately 660 feet long and 330 feet wide as depicted above.

Cottonwood Gold Company
1508 Gentry Way, Reno, Nevada 89502

Mill Site 1-2, 4-11, and 13-14 (12 total) CLAIMS MAP

Weaver (Virginia) Mining District, Mohave County, Nevada
T.25N, R.21W. NE1/4 of Section 29
Scale: 1 inch = approximately 400 feet

AMC 49889

RECEIVED
2017 JAN -5 A 11:14
PHOENIX, ARIZONA

**NOTICE AND CERTIFICATE OF LOCATION
MILL SITE CLAIM**

The undersigned hereby certifies that he has located
the **Mill Site 14** claim on behalf of the claimant.

The claimant is: Cottonwood Gold Company
 1508 Gentry Way
 Reno, Nevada 89502

This is an independent mill site claim to be used to process ore contracted or purchased from the
owners of certain unpatented lode mining claims situated in or near the Weaver (Virginia)
Mining District, Mohave County, Arizona.

This Mill Site is approximately 330 feet wide in an east-westerly direction and approximately
660 feet long in a north-southerly direction. It contains approximately five acres and is marked
by four monuments, one at each corner.

This mill site is located in the following quarter section, (Gila Salt River Base and Meridian):


<u>1/4</u>	<u>Section</u>	<u>Township</u>	<u>Range</u>
NE	29	25 N	21 W

in the Weaver (Virginia) Mining District, Mohave County, Arizona.

The location monument is situated on the Mill Site near the southeast corner (southern
boundary), at which point the Notice of Location is duly posted. The monument consists of a 2
inch by 2 inch by 4 feet long wooden post. This claim borders MS 14 on the west, MS 4 on the
south, and MS 2 on the east.

Dated and posted on the ground this 13th day of October, 2016.

SIGNATURE OF LOCATOR:

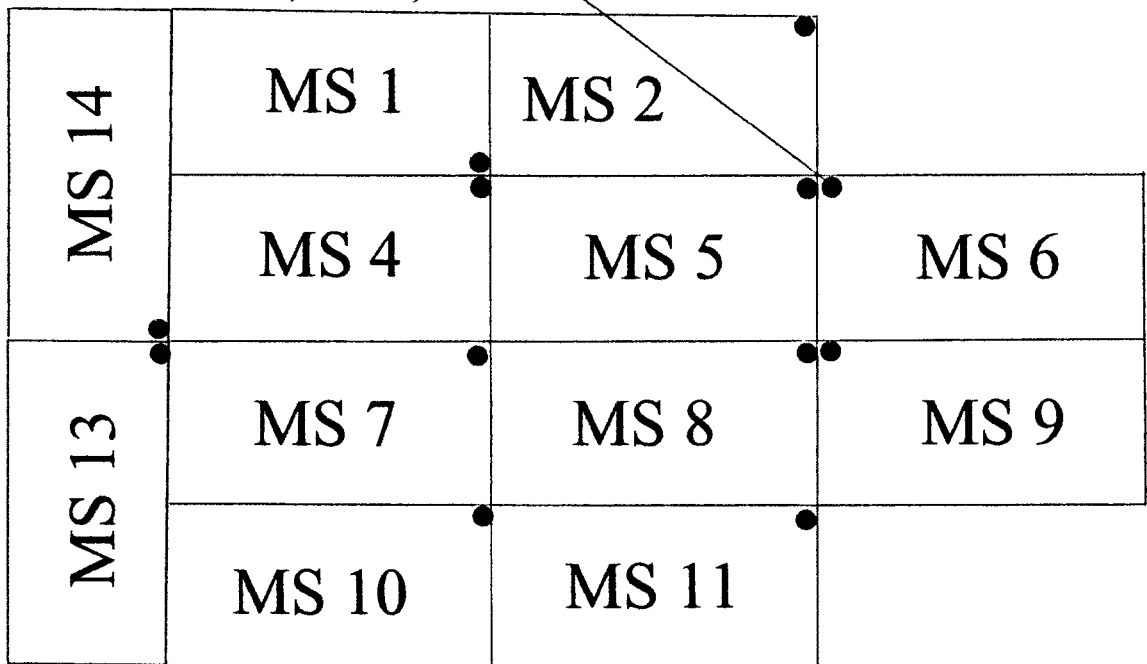


Jack C. Hamm
Agent

AMC440890

RECEIVED
CLM. RECEIVED OFFICE
2011 JAN - 5 A 11: 14
PHOENIX, ARIZONA

The Location Monument of MS 6 is approximately 1675 feet S20W of the NE corner of section 29, T.25N., R.21W.



NORTH



- Approximate positions of the location monuments.

All claims are dominantly in the northeast quarter of section 29.

All claims are marked by 2 inch by 2 inch by 4 foot high wooden monuments, one at each corner and a location monument near one of the corners as indicated. The monuments are marked as described in the Location Notices.

The claims each contain approximately 5 acres and are each approximately 660 feet long and 330 feet wide as depicted above.

Cottonwood Gold Company
1508 Gentry Way, Reno, Nevada 89502

Mill Site 1-2, 4-11, and 13-14 (12 total) CLAIMS MAP

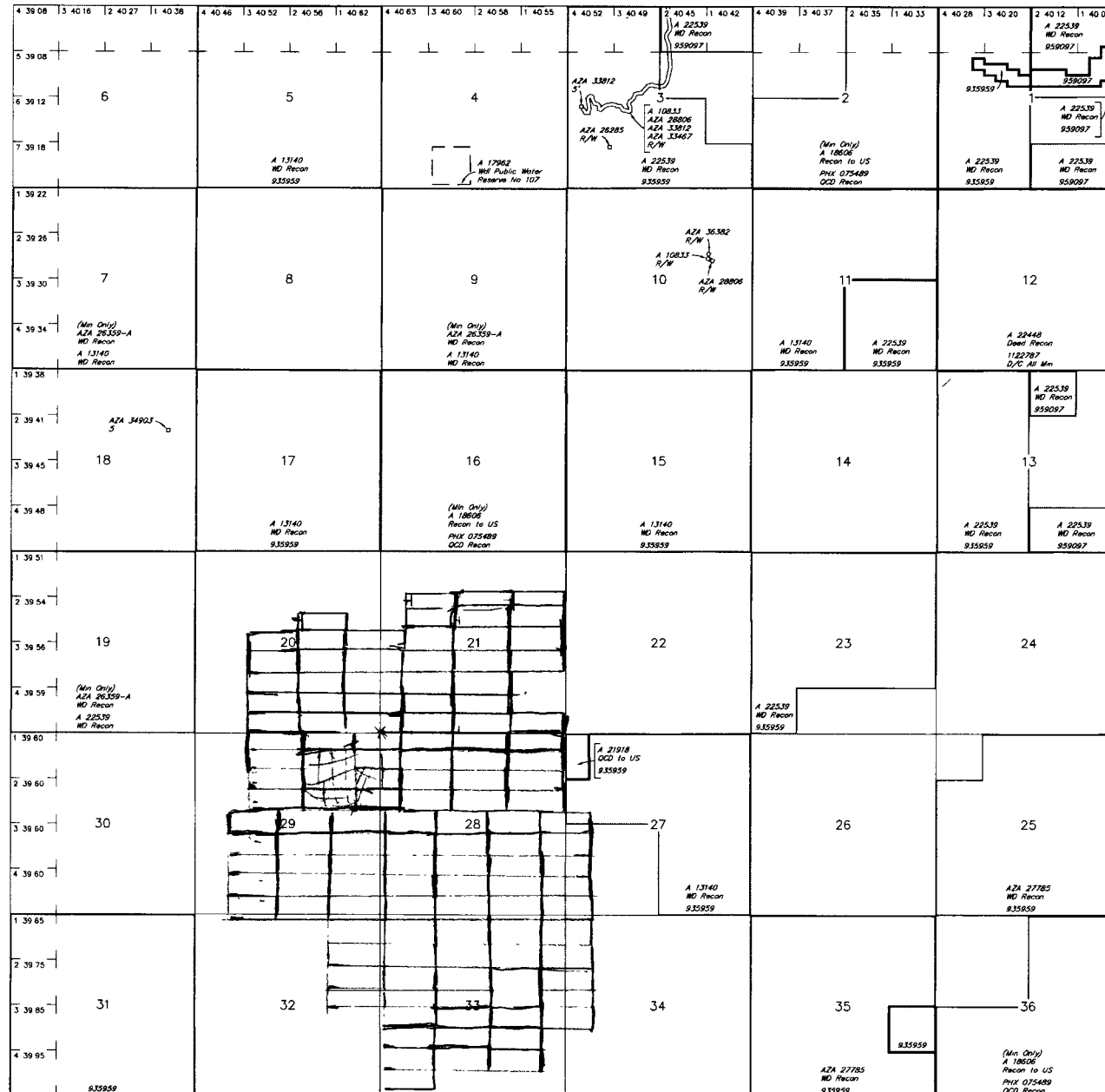
Weaver (Virginia) Mining District, Mohave County, Nevada
T.25N, R.21W. NE1/4 of Section 29
Scale: 1 inch = approximately 400 feet

AMC 44 9890

MOHAVE COUNTY
KINGMAN FIELD OFFICE

[illegible]

CURRENT TO	NW	GSR Mer
1-27-2014	ACAD	T 25 N
		R 21 W



Lat 35 30'05"N
Long 114 28'52"W

R 22W | R 21W
T 24N

SCALE in chains

WARNING STATEMENT
This plot is the Bureau's Record of Title, and should be used only as a graphic display of the township survey data. Records hereon do not reflect title changes which may have been effected by lateral movements of rivers or other bodies of water. Refer to the cadastral surveys for official survey information.

TOWNSHIP 25 NORTH RANGE 21 WEST OF THE GILA & SALT RIVER MERIDIAN, ARIZONA

SECS	SUBDIVISION																Acres	Kind of Entry or Purpose	Serial Number or Order Number	Action Date	Remarks		
	NE 1/4				NW 1/4				SW 1/4				SE 1/4									Lots	Other Description
	NE	NW	SW	SE	NE	NW	SW	SE	NE	NW	SW	SE	NE	NW	SW	SE							
	For orders affecting disposal or use of unidentified lands withdrawn for classification, minerals, water, and/or other public purposes, and Indian treaties, refer to Index to Miscellaneous Documents																						
15																		ALL;					
17																		ALL;					
27	X	X	X	X	X	X	X	X					X	X	X	X		LD TP: 26N 21W;	WD RECON / PX	A-13140	7/13/1983	TITLE ACCEPTED 8/12/1983; OPENING ORDER 9/12/1983;	
5			X	X			X	X	X	X	X	X	X	X	X	X	1-4						
7	X	X	X	X	X				X	X			X	X	X	X	X	1-4					
9																		ALL;					
11	X	X	X	X	X	X	X	X	X	X	X	X											
15																		ALL;					
17																		ALL;					
27	X	X	X	X	X	X	X	X					X	X	X	X		LD TP: 26N 21W;	OPENING ORDER	A-13140	9/12/1983	AT 10:00 AM ON 10/17/1983 THE LAND WILL BE OPEN TO SURFACE ENTRY UNDER THE PUBLIC LAND LAWS;	
2			X	X					X	X	X	X	X	X	X	X	1, 2						
16																		ALL;					
36	X	X	X	X					X	X	X	X	X	X	X	X		11N 11W;	1600.68	DEED TO US / SX	A-18606	4/19/1984	MINERALS ONLY; TITLE ACCEPTED 5/8/1984; OPENING ORDER 6/22/1984;
2			X	X					X	X	X	X	X	X	X	X	1, 2						
16																		ALL;					
36	X	X	X	X					X	X	X	X	X	X	X	X		19N 11W;	1600.68	OPENING ORDER / SX	A-18606	6/22/1984	AT 10:00 AM THE LANDS WILL BE OPEN TO LOCATION AND ENTRY UNDER THE MINING LAWS AND MINERAL LEASING LAWS.
27																		W2NWNW;	20.00	QCD FROM US	A-13140	5/16/1985	LAND RECONVEYED TO US IN ERROR BY PX 7/13/1983; REF ACQ HI; DEED TO US 3/9/1987;
12																		ALL;		DEED TO US / SX	A-22448	5/12/1987	OPENING ORDER 8/31/1987;
3									X										R/W COMMUNICATION SITE	A-23001	7/15/1987	EFF 10/1/1986; ISSUED BY STATE; TO TERM 2/1/1994; CASE CLOSED 2/1/1994;	
1									X	X	X	X			X	X	2-4, 1 EXCEPT S2S2SENE	N2NENWSENE, W2NWSENE, E2SENESENE, NESESENE, S2NWSSENE, S2S2SENE, N2N2SWNE, W2SWNESWNE, SESESWNE, S2S2SWNE, N2S2NWSWNE, W2SWNW, W2E2SWNW, E2SESWNW, N2NENESWNW, S2SENESEWNW, N2N2SENE, N2SWNESENE, SESESENE, NWSWSENE, S2NESWSENE, S2S2SENE;					
3								X	X	X	X	X			X	X	X	1-4					

RUN TIME: 02:38 PM

**DEPARTMENT OF INTERIOR
BUREAU OF LAND MANAGEMENT**

**RUN DATE: 01/09/2017
Page 1 of 1**

Input Parameters for Geographic Report with Land

System Id = CR

Admin State = AZ

Geo State =

Casetype Begins With

Case Disp Txt = AUTHORIZED, CANCELLED, EXPIRED, PENDING, REJECTED, RELINQUISHED, WITHDRAWN

Mer Twp Rng =

Section =

Mtrs = 14 0250N 0210W 020, 14 0250N 0210W 021, 14 0250N 0210W 027, 14 0250N 0210W 028, 14 0250N 0210W 029, 14 0250N 0210W 032, 14 0250N 0210W 033, 14 0250N 0210W 034, 14 0250N 0210W 999

Commodity =

Commodity Txt =

Pending Org =

Pend Org Decode =

Total Rows Returned: 11

**NO WARRANTY IS MADE BY BLM FOR USE OF THE DATA
FOR PURPOSES NOT INTENDED BY BLM**

RUN TIME: 02:38 PM

Adm State: AZ

UNITED STATES DEPARTMENT OF INTERIOR
BUREAU OF LAND MANAGEMENT
GEOGRAPHIC REPORT WITH LAND
Sorted by Serial Number

RUN DATE: 01/09/2017

Page 1 of 2

Serial Number: AZA 021918

Total Case Acres: 20.000

<u>Casetype</u>	<u>Case Disp</u>	14	0250N	0210W	<u>Sect</u>	<u>Sur Typ</u>	<u>Sur Num</u>	<u>Suff</u>	<u>Subdivision</u>	<u>Act Pend</u>
211000	AUTHORIZED				027	ALIQ			W2NWNW;	

Serial Number: AZA 029130

Total Case Acres: 4.000

<u>Casetype</u>	<u>Case Disp</u>	14	0250N	0210W	<u>Sect</u>	<u>Sur Typ</u>	<u>Sur Num</u>	<u>Suff</u>	<u>Subdivision</u>	<u>Act Pend</u>
380913	EXPIRED				021	MNR		1	NENESW;	Y
					028	MNR		1	SENWNW;	Y

Serial Number: AZA 033958

Total Case Acres: 150.000

<u>Casetype</u>	<u>Case Disp</u>	14	0250N	0210W	<u>Sect</u>	<u>Sur Typ</u>	<u>Sur Num</u>	<u>Suff</u>	<u>Subdivision</u>	<u>Act Pend</u>
380910	PENDING				020	ALL			ENTIRE SECTION	
					021	ALL			ENTIRE SECTION	
					027	ALL			ENTIRE SECTION	
					028	ALL			ENTIRE SECTION	
					029	ALL			ENTIRE SECTION	
					032	ALL			ENTIRE SECTION	
					033	ALL			ENTIRE SECTION	
					034	ALL			ENTIRE SECTION	

Serial Number: AZA 036339

Total Case Acres: 160.000

<u>Casetype</u>	<u>Case Disp</u>	14	0250N	0210W	<u>Sect</u>	<u>Sur Typ</u>	<u>Sur Num</u>	<u>Suff</u>	<u>Subdivision</u>	<u>Act Pend</u>
371511	PENDING				029	FF			NW	

Serial Number: AZA 036774

Total Case Acres: 5.000

<u>Casetype</u>	<u>Case Disp</u>	14	0250N	0210W	<u>Sect</u>	<u>Sur Typ</u>	<u>Sur Num</u>	<u>Suff</u>	<u>Subdivision</u>	<u>Act Pend</u>
-----------------	------------------	----	-------	-------	-------------	----------------	----------------	-------------	--------------------	-----------------

RUN TIME: 02:38 PM

**UNITED STATES DEPARTMENT OF INTERIOR
BUREAU OF LAND MANAGEMENT
GEOGRAPHIC REPORT WITH LAND
Sorted by Serial Number**


**RUN DATE: 01/09/2017
Page 2 of 2**

Adm State: AZ

380913 PENDING

021 ALIQ


N2;



RECEIVED
DLM AT STATE OFFICE
2017 JAN -5 A 10:54
PHOENIX, ARIZONA

ORIGIN ID:GJTA (970) 487-3514
JACK HAMM
60892 ME RD
COLLBRAN, CO 81624
UNITED STATES US
SHIP DATE: 03JAN17
ACTWGT: 4.20 LB
CAD: 006994170/SSFE1722
BILL THIRD PARTY

TO BUREAU OF LAND MANAGEMENT
ARIZONA STATE OFFICE
1 N CENTRAL AVE STE 800
PHOENIX AZ 85004
(999) 999-9999 REF: DEPT:



TRK# 7852 0436 4178
0201 THU - 05 JAN 4:30P
** 2DAY **
SH ZSYA
85004
AZ-US PHX



Align bottom of peel-and-stick airbill or pouch here.